

CONLEY TERMINAL

CASTLE ISLAND

E. 1ST ST

FARRAGUT RD WILL BE OPEN FOR GENERAL TRAFFIC

NO PARKING ON EAST SIDE OF FARRAGUT RD









COLUMBIA RD WILL BE OPEN FOR GENERAL TRAFFIC

MOAKLEY PARK

DAY BLVD WILL BE CLOSED FOR GENERAL TRAFFIC

UMASS BOSTON/BAYSIDE LOT POTENTIAL LOT FOR HANDICAPPED PARKING AND TNC PICK-UP/DROP-OFF

Castle Island | Parade Of Sail Only
Saturday, July 11, 2026

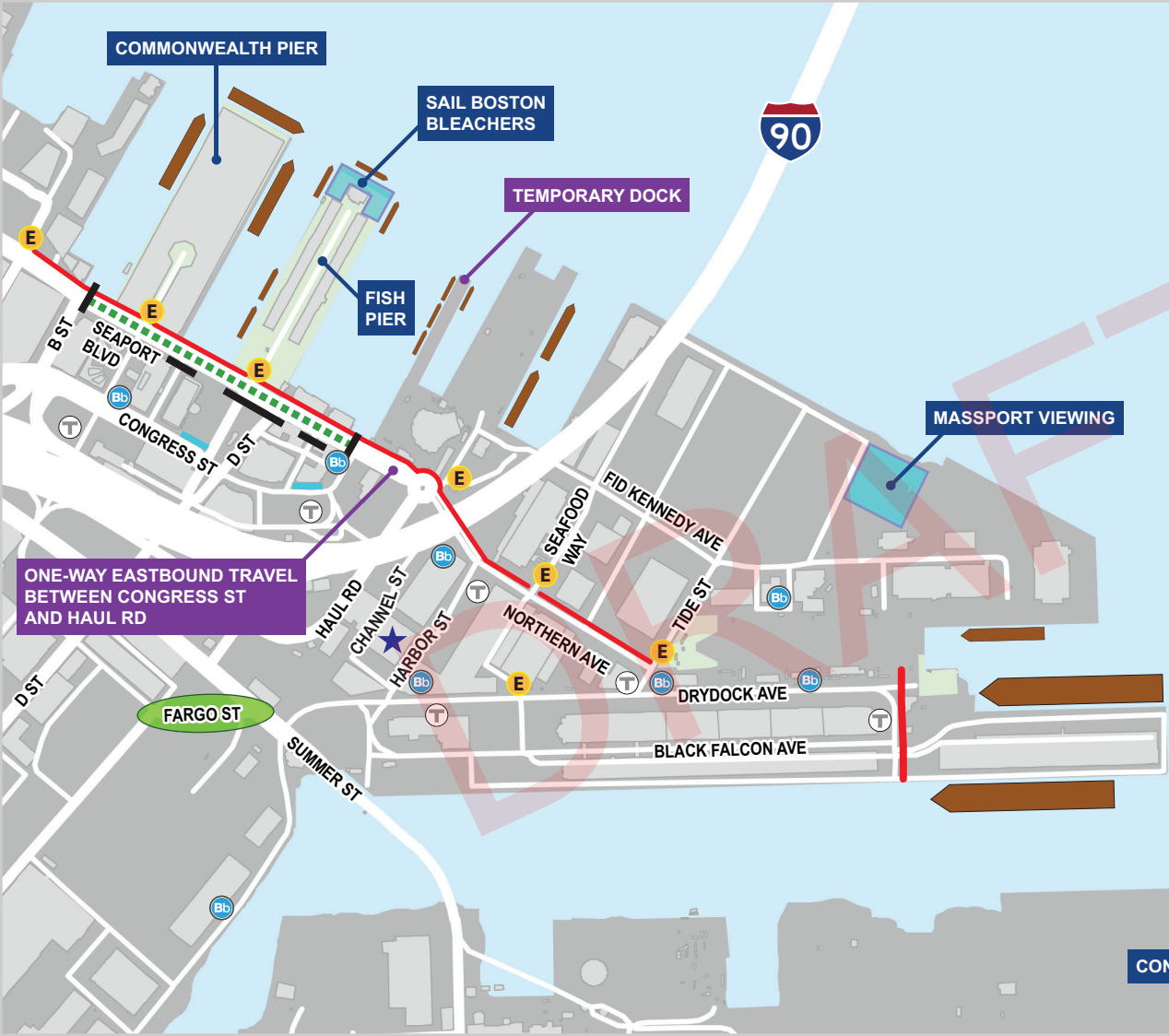
-  Viewing Area
-  No Access to Public Vehicular Traffic
-  Handicap Parking
-  TNC Pick-up/Drop-off Area
-  Shuttles, Authorized/Emergency Vehicles, Pedestrians Only
-  Security Checkpoint - Entrance and Exit to Viewing Areas
-  Existing Bluebikes Station
-  MBTA Subway Station












↑
N
Not to scale

Castle Island

Action	Date/Time	Location
No Parking	Friday, July 10 – Saturday, July 11, 2026 10:00 p.m. (Fri.) – 6:00 p.m. (Sat.)	<ol style="list-style-type: none"> 1. Day Boulevard (both sides): K Circle to Sullivan’s at Castle Island 2. Shore Road 3. East Side of Farragut Road 4. East 1st Street: Angled Parking between Acadia Street to Farragut Road
Handicapped Parking	Saturday, July 11, 2026 6:00 a.m. – 6:00 p.m.	<ol style="list-style-type: none"> 1. East 1st Street: Angled Parking between Acadia Street to Farragut Road 2. UMass Boston/Bayside Lot
Road Closures (Closed to General Public Vehicles)	Saturday, July 11, 2026 6:00 a.m. – 6:00 p.m.	<ol style="list-style-type: none"> 1. Day Boulevard: K Circle to Sullivan’s at Castle Island
Security Checkpoints Pedestrian Entrance and Exit	Saturday, July 11, 2026 7:00 a.m. – 5:00 p.m.	<ol style="list-style-type: none"> 1. UMass Boston/Bayside Lot 2. Head Island Causeway 3. Castle Island Main Lot
Rideshare Pick-up/Drop-off Area	Saturday, July 11, 2026 6:00 a.m. – 6:00 p.m.	<ol style="list-style-type: none"> 1. East 1st Street – West of L Street

Seaport - Marine Park | Parade Of Sail Only
 Saturday, July 11, 2026




-  Viewing Area
-  Secured Area
-  No Access to Public Vehicular Traffic
-  Handicap Parking
-  TNC Pick-up/Drop-off Area
-  Authorized/Emergency Vehicles, Pedestrians Only
-  Security Checkpoint - Entrance and exit to Viewing Areas
-  Existing Bluebikes Station
-  MBTA Silver Line Stop
-  Potential Berthing Location
-  Public Safety Headquarters

ONE-WAY EASTBOUND TRAVEL BETWEEN CONGRESS ST AND HAUL RD

MASSPORT VIEWING

CONLEY TERMINAL
















Not to scale

Seaport – Marine Park

Action	Date/Time	Location
No Parking	Friday, July 10 – Saturday, July 11, 2026 11:59 p.m. (Fri.) – 6:00 p.m. (Sat.)	1. Seaport Boulevard (both sides): Sleeper Street to Haul Road
Handicapped Parking	Saturday, July 11, 2026 6:00 a.m. – 6:00 p.m.	1. North Side of Congress Street: Seaport Lane and D Street 2. North Side of Congress Street: Harborview Lane and Congress Street
Road Closures (Closed to General Public Vehicles)	Saturday, July 11, 2026 6:00 a.m. – 6:00 p.m.	1. Seaport Boulevard: B Street to Congress Street 2. All Roads between Northern Avenue and the Waterfront
Security Checkpoints Pedestrian Entrance and Exit	Saturday, July 11, 2026 7:00 a.m. – 5:00 p.m.	1. Marine Park Garage 2. Northern Avenue at Tide Street 3. Northern Avenue at Seafood Way 4. Northern Avenue at FID Kennedy Avenue 5. Fish Pier 6. Commonwealth Pier 7. Seaport Boulevard at Pier 4 Boulevard
Rideshare Pick-up/Drop-off Area	Saturday, July 11, 2026 6:00 a.m. – 6:00 p.m.	1. Fargo Street: E Street to Summer Street

Seaport | Parade Of Sail Only
Saturday, July 11, 2026

-  Viewing Area
-  Secured Area
-  No Access to Public Vehicular Traffic
-  Handicap Parking
-  TNC Pick-up/Drop-off Area
-  Authorized/Emergency Vehicles, Pedestrians Only
-  Security Checkpoint - Entrance and Exit to Viewing Areas
-  Vendor
-  Existing Bluebikes Station
-  MBTA Subway Station
-  MBTA Silver Line Stop
-  Potential Berthing Location
-  Public Safety Headquarters



Not to scale



**ONE-WAY EASTBOUND TRAVEL
 BETWEEN CONGRESS ST
 AND HAUL RD**

TEMPORARY DOCK

**SAIL BOSTON
 BLEACHERS**

COMMONWEALTH PIER

FAN PIER

**ROWES
 WHARF**














FISH PIER

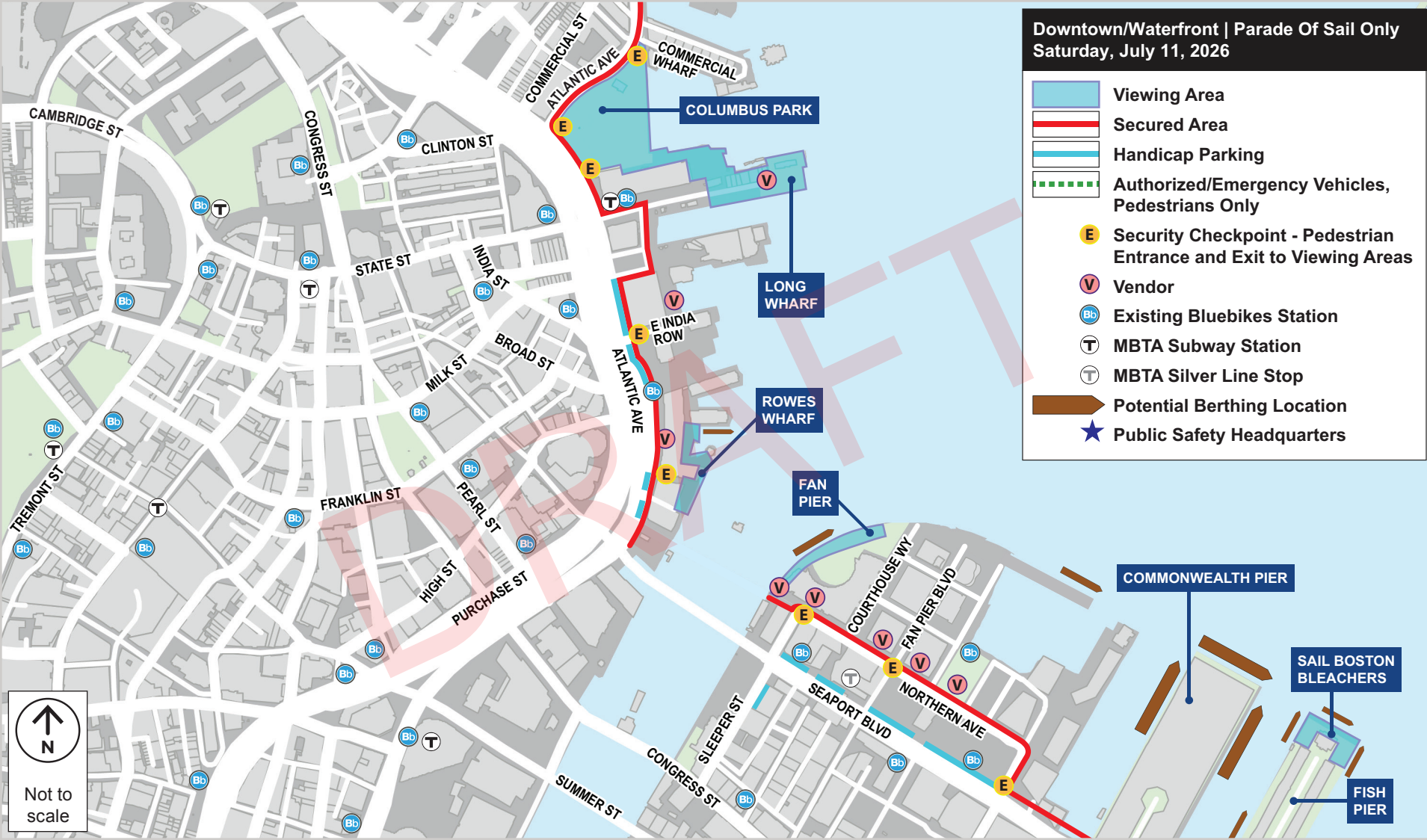
SUMMER ST

Seaport

Action	Date/Time	Location
No Parking	Friday, July 10 – Saturday, July 11, 2026 11:59 p.m. (Fri.) – 6:00 p.m. (Sat.)	<ol style="list-style-type: none"> 1. Seaport Boulevard (both sides): Sleeper Street to Haul Road 2. Northern Avenue (both sides): Sleeper Street to Pier 4 Boulevard
Handicapped Parking	Saturday, July 11, 2026 6:00 a.m. – 6:00 p.m.	<ol style="list-style-type: none"> 1. East Side of Sleeper Street adjacent to 51 Sleeper Street 2. North Side of Seaport Boulevard: Sleeper Street to Pier 4 Boulevard
Road Closures (Closed to General Public Vehicles)	Saturday, July 11, 2026 6:00 a.m. – 6:00 p.m.	<ol style="list-style-type: none"> 1. Seaport Boulevard: B Street to Congress Street 2. All Roads between Northern Avenue and the Waterfront
Security Checkpoints Pedestrian Entrance and Exit	Saturday, July 11, 2026 7:00 a.m. – 5:00 p.m.	<ol style="list-style-type: none"> 1. Northern Avenue at Sleeper Street 2. Northern Avenue at Fan Pier Boulevard 3. Seaport Boulevard at Pier 4 Boulevard 4. Commonwealth Pier 5. Fish Pier
Rideshare Pick-up/Drop-off Area	Saturday, July 11, 2026 6:00 a.m. – 6:00 p.m.	<ol style="list-style-type: none"> 1. Summer Street: West Side Drive to World Trade Center Avenue

Downtown/Waterfront | Parade Of Sail Only
Saturday, July 11, 2026

-  Viewing Area
-  Secured Area
-  Handicap Parking
-  Authorized/Emergency Vehicles, Pedestrians Only
-  Security Checkpoint - Pedestrian Entrance and Exit to Viewing Areas
-  Vendor
-  Existing Bluebikes Station
-  MBTA Subway Station
-  MBTA Silver Line Stop
-  Potential Berthing Location
-  Public Safety Headquarters










Not to scale

Downtown/Waterfront

Action	Date/Time	Location
No Parking	Friday, July 10 – Saturday, July 11, 2026 11:59 p.m. (Fri.) – 6:00 p.m. (Sat.)	1. East Side of Atlantic Avenue: Milk Street to Seaport Boulevard Except for Valet Operations
Handicapped Parking	Saturday, July 11, 2026 6:00 a.m. – 6:00 p.m.	1. East Side of Atlantic Avenue: Adjacent to James Hook and 400 Atlantic Avenue 2. East Side of Atlantic Avenue: Milk Street to Rowes Wharf
Road Closures (Closed to General Public Vehicles)	Saturday, July 11, 2026 6:00 a.m. – 6:00 p.m.	1. Long Wharf 2. East India Row
Security Checkpoints Pedestrian Entrance and Exit	Saturday, July 11, 2026 7:00 a.m. – 5:00 p.m.	1. Atlantic Avenue by Rowes Wharf Bar 2. Atlantic Avenue by East India Row 3. Atlantic Avenue at Columbus Park Path 4. Atlantic Avenue at Northwest Entrance to Columbus Park 5. Atlantic Avenue Opposite Commercial Wharf

North End | Parade Of Sail Only
Saturday, July 11, 2026

-  Viewing Area
-  Secured Area
-  Handicap Parking
-  Security Checkpoint - Entrance and Exit to Viewing Areas
-  Vendor
-  Existing Bluebikes Station
-  MBTA Subway Station



SARGENT'S WHARF

PILOT HOUSE PARK

LEWIS WHARF

COLUMBUS PARK

LONG WHARF













Not to scale

North End

Action	Date/Time	Location
No Parking	Friday, July 10 – Saturday, July 11, 2026 11:59 p.m. (Fri.) – 6:00 p.m. (Sat.)	<ol style="list-style-type: none"> 1. East Side of Atlantic Avenue: Commercial Wharf to Lewis Wharf Private Way 2. East Side of Commercial Street: Lewis Wharf Private Way to Battery Street
Handicapped Parking	Saturday, July 11, 2026 6:00 a.m. – 6:00 p.m.	<ol style="list-style-type: none"> 1. East Side of Atlantic Avenue: Commercial Wharf to Lewis Wharf Private Way 2. East Side of Commercial Street: Lewis Wharf Private Way to Battery Street
Security Checkpoints Pedestrian Entrance and Exit	Saturday, July 11, 2026 7:00 a.m. – 5:00 p.m.	<ol style="list-style-type: none"> 1. Atlantic Avenue at Columbus Park Path 2. Atlantic Avenue at Northwest Entrance to Columbus Park 3. Atlantic Avenue Opposite Commercial Wharf 4. Commercial Street Opposite Fleet Street 5. Commercial Street at Battery Street



Charlestown | Parade Of Sail Only
Saturday, July 11, 2026

-  Viewing Area
-  Secured Area
-  No Access to Public Vehicular Traffic
-  Handicap Parking
-  TNC Pick-up/Drop-off Area
-  Security Checkpoint - Entrance and Exit to Viewing Areas
-  Vendor
-  Existing Bluebikes Station
-  MBTA Subway Station
-  Potential Berthing Location












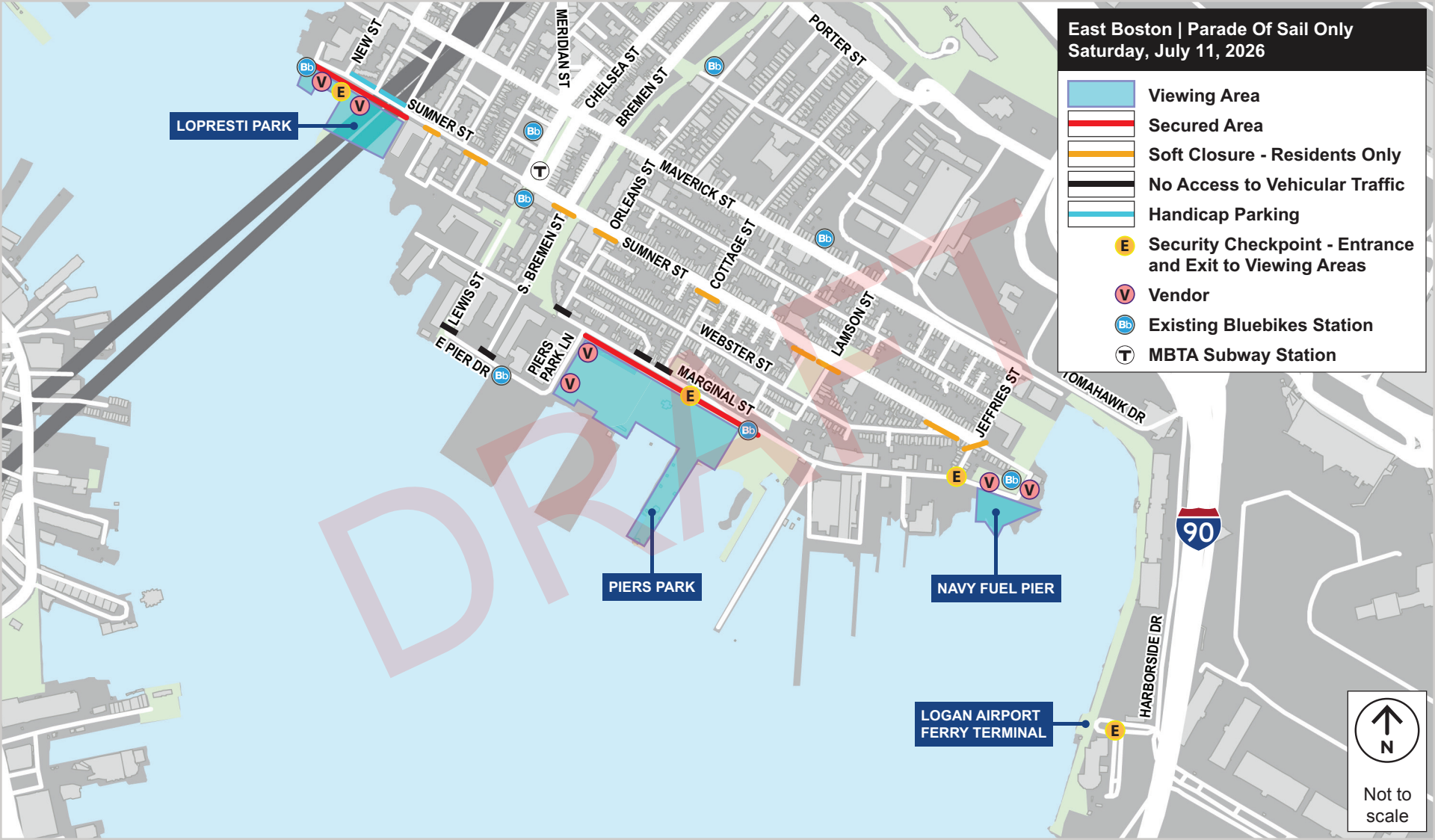
Not to scale

Charlestown

Action	Date/Time	Location
No Parking	Friday, July 10 – Saturday, July 11, 2026 11:59 p.m. (Fri.) – 6:00 p.m. (Sat.)	<ol style="list-style-type: none"> 1. South Side of Chelsea Street: North Washington Street to Constitution Road 2. All Roads within the Navy Yard
Handicapped Parking	Saturday, July 11, 2026 6:00 a.m. – 6:00 p.m.	<ol style="list-style-type: none"> 1. South Side of Chelsea Street: North Washington Street to Constitution Road
Road Closures (Closed to General Public Vehicles)	Saturday, July 11, 2026 6:00 a.m. – 6:00 p.m.	<ol style="list-style-type: none"> 1. All Roads within the Navy Yard
Security Checkpoints Pedestrian Entrance and Exit	Saturday, July 11, 2026 7:00 a.m. – 5:00 p.m.	<ol style="list-style-type: none"> 1. Constitution Road 2. Chelsea Street at 5th Street 3. Chelsea Street at 13th Street 4. Chelsea Street at 16th Street
Rideshare Pick-up/Drop-off Area	Saturday, July 11, 2026 6:00 a.m. – 6:00 p.m.	<ol style="list-style-type: none"> 1. City Square Park

East Boston | Parade Of Sail Only
Saturday, July 11, 2026

-  Viewing Area
-  Secured Area
-  Soft Closure - Residents Only
-  No Access to Vehicular Traffic
-  Handicap Parking
-  Security Checkpoint - Entrance and Exit to Viewing Areas
-  Vendor
-  Existing Bluebikes Station
-  MBTA Subway Station



Not to scale

East Boston

Action	Date/Time	Location
No Parking	Friday, July 10 – Saturday, July 11, 2026 11:59 p.m. (Fri.) – 6:00 p.m. (Sat.)	<ol style="list-style-type: none"> 1. Marginal Street (both sides) in its entirety 2. Both Sides of Sumner Street: New Street to Liverpool Street
Handicapped Parking	Saturday, July 11, 2026 6:00 a.m. – 6:00 p.m.	<ol style="list-style-type: none"> 1. North Side of Sumner Street: New Street to Liverpool Street
Soft Road Closures (Residents Only)	Saturday, July 11, 2026 6:00 a.m. – 6:00 p.m.	<ol style="list-style-type: none"> 1. All Roads South of Sumner Street except for the Road Closures Listed Below
Road Closures (Closed to General Public Vehicles)	Saturday, July 11, 2026 6:00 a.m. – 6:00 p.m.	<ol style="list-style-type: none"> 1. East Pier Drive in its entirety 2. Piers Park Lane in its entirety 3. Marginal Street in its entirety
Security Checkpoints Pedestrian Entrance and Exit	Saturday, July 11, 2026 7:00 a.m. – 5:00 p.m.	<ol style="list-style-type: none"> 1. Sumner Street at LoPresti Park 2. Marginal Street at Piers Park 3. Marginal Street at Jeffries Street 4. Logan Airport Ferry Terminal