

PLAN OF SUBDIVISION
of part of
Unsurveyed S.W. 1/4 Sec. 28
Twp. 28 Rge. 5 E.P.M.
Including lots 60,61,62,63, and
Part Crown Reserve Plan No. 47269






UNORGANIZED TERRITORY
MANITOBA

SCALE 1:1500



NOTES


All distances are in metres and may be converted to feet by multiplying by 3.28084
All areas are in Hectares (ha.) and may be converted to acres by multiplying by 2.47105
and are shown in accordance with Sec. 38 of the Surveys Act.


Survey monuments found on the ground are described and are shown thus:  
Iron posts 0.025 x 0.025 x 0.914, marked M.L.S., N.R., are placed at all points shown thus: 
Iron posts 0.019 x 0.019 x 0.762, marked N.R., are placed at all points shown thus: 
Land affected by the registration of this plan is shown bordered thus: 
All plans referred to are on record in the Winnipeg Land Titles Office.

Unsurveyed sections, townships, ranges and Government Road Allowances shown ghosted or referred to hereon are for indexing and referencing purposes only.

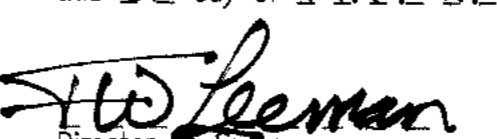
AFFIDAVIT

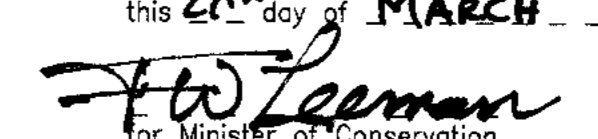
I, Gordon Alfred Lund, of the City of Winnipeg, Manitoba Land Surveyor,
make oath and say that I did personally superintend the survey represented by
this plan, that the survey was made on the dates of November 1st, 2011
and November 2nd, 2011 and that the survey and plan are correct and true to
the best of my knowledge and belief.



M.L.S.

Sworn to before me at Winnipeg
this 27th day of MARCH 2012

A Surveyor authorized to practise
Under the Land Surveyors Act

APPROVALS

Approved and Confirmed
this 27th day of MARCH 2012

Director of Surveys

Approved
this 27th day of MARCH 2012

for Minister of Conservation

This approval is valid for 60 days unless registered
Approved this 3rd day of May 2012

For Registrar General

Re-approved this ___ day of _____ 20__
For Registrar General

REGISTRATION


Entered and Registered in the Winnipeg Land Titles Office
this 3rd day of May 2012
as PLAN No. 52734


for District Registrar

Registration No. 4209824

EXAMINER OF SURVEYS

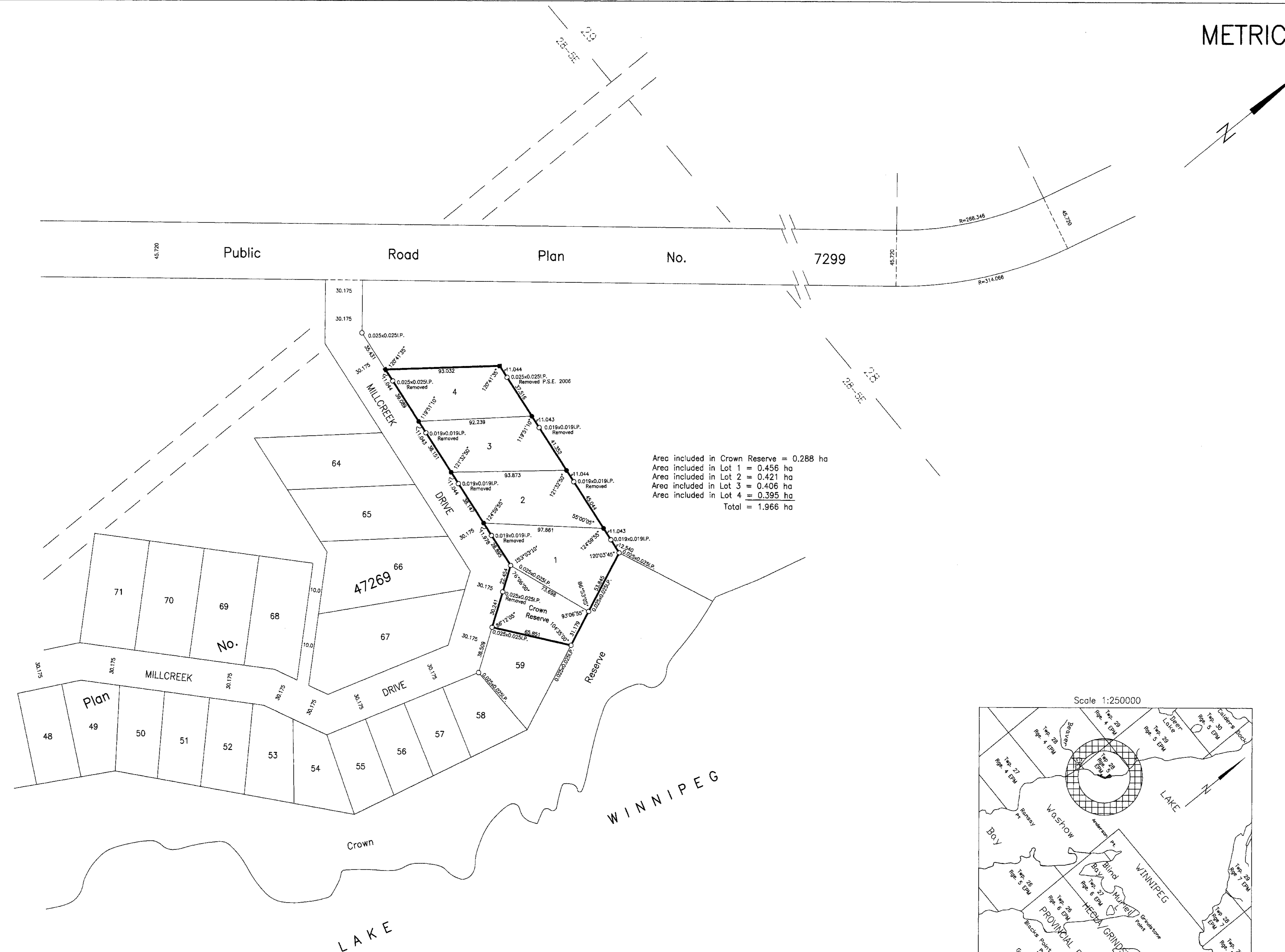
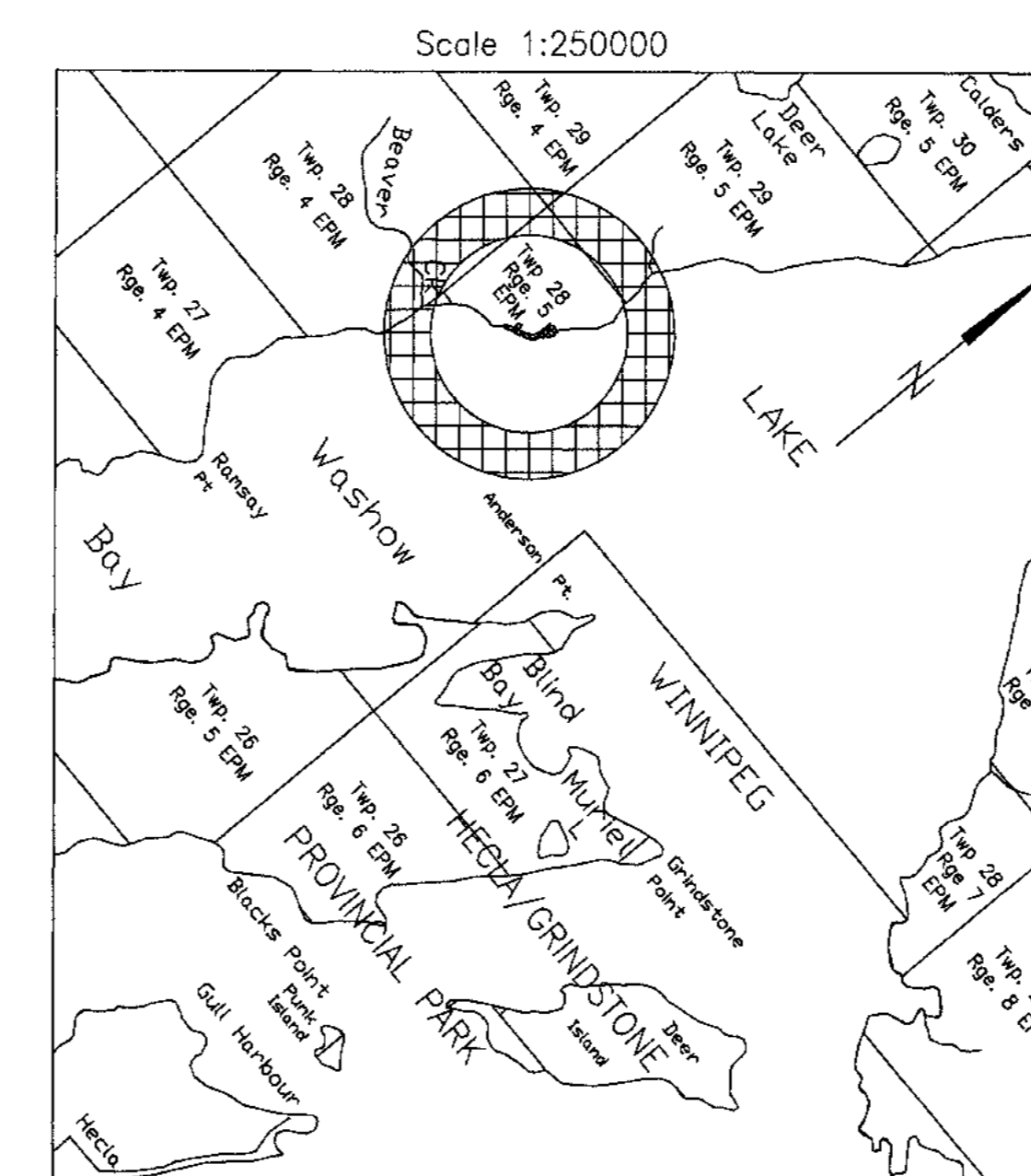

This Approval is Valid for 12 months unless registered.

Approved this 3rd day of May 2012

Dop
Examiner of Surveys

Re-approved this ___ day of _____ 20__
Examiner of Surveys

Plan 52734

Crown Reserve



Area included in Crown Reserve = 0.288 ha
Area included in Lot 1 = 0.456 ha
Area included in Lot 2 = 0.421 ha
Area included in Lot 3 = 0.406 ha
Area included in Lot 4 = 0.395 ha
Total = 1.966 ha