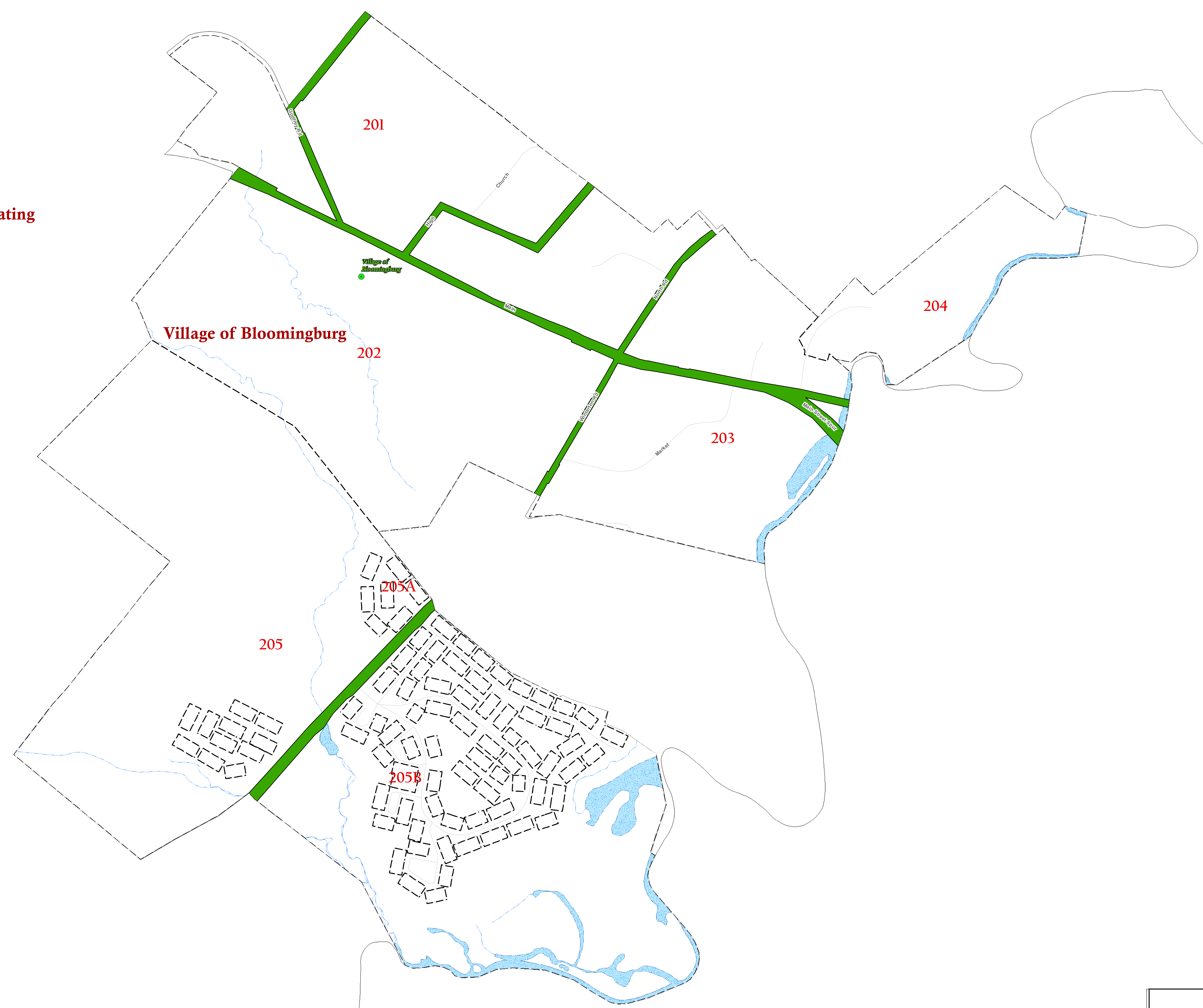


Town of Mamakating

Village of Bloomingburg



APPROVED BY
STATE BOARD OF EQUALIZATION AND ASSESSMENT

CASE NO. _____ AUTHORIZED SIGNATURE _____

APPROVED BY
STATE BOARD OF EQUALIZATION AND ASSESSMENT

CASE NO. _____ DATE _____ DIRECTOR OF EQUALIZATION _____

AERO SERVICE CORPORATION
A DIVISION OF LITTON INDUSTRIES
210 E. COURTLAND ST., PHILADELPHIA, PA. 19120

FOR TAX PURPOSES ONLY
NOT TO BE USED FOR CONVEYANCE

UPDATED TO	
1	MAR 13, 2007
2	JUNE 2, 2009
3	OCT 4, 2011
4	APR 14, 2014
5	
6	
7	
8	
9	

LEGEND	
STATE OR COUNTY LINE	TAX MAP BLOCK NO.
CITY TOWN OR VILLAGE LINE	FILED PLAN LOT NO.
BLOCK LIMIT	FILED PLAN BLOCK NO.
SPECIAL DISTRICT LINE	TAX MAP LOT NO.
ASSESSMENT LINE	AREA (From Deed)
PROPERTY PARCEL LINE	AREA (Guaranteed)
FILED PLAN LOT LINE	DIMENSION (From Deed)
PATENT LINE	DIMENSION (Guaranteed)
MATCH LINE	STREAM

SULLIVAN COUNTY NEW YORK

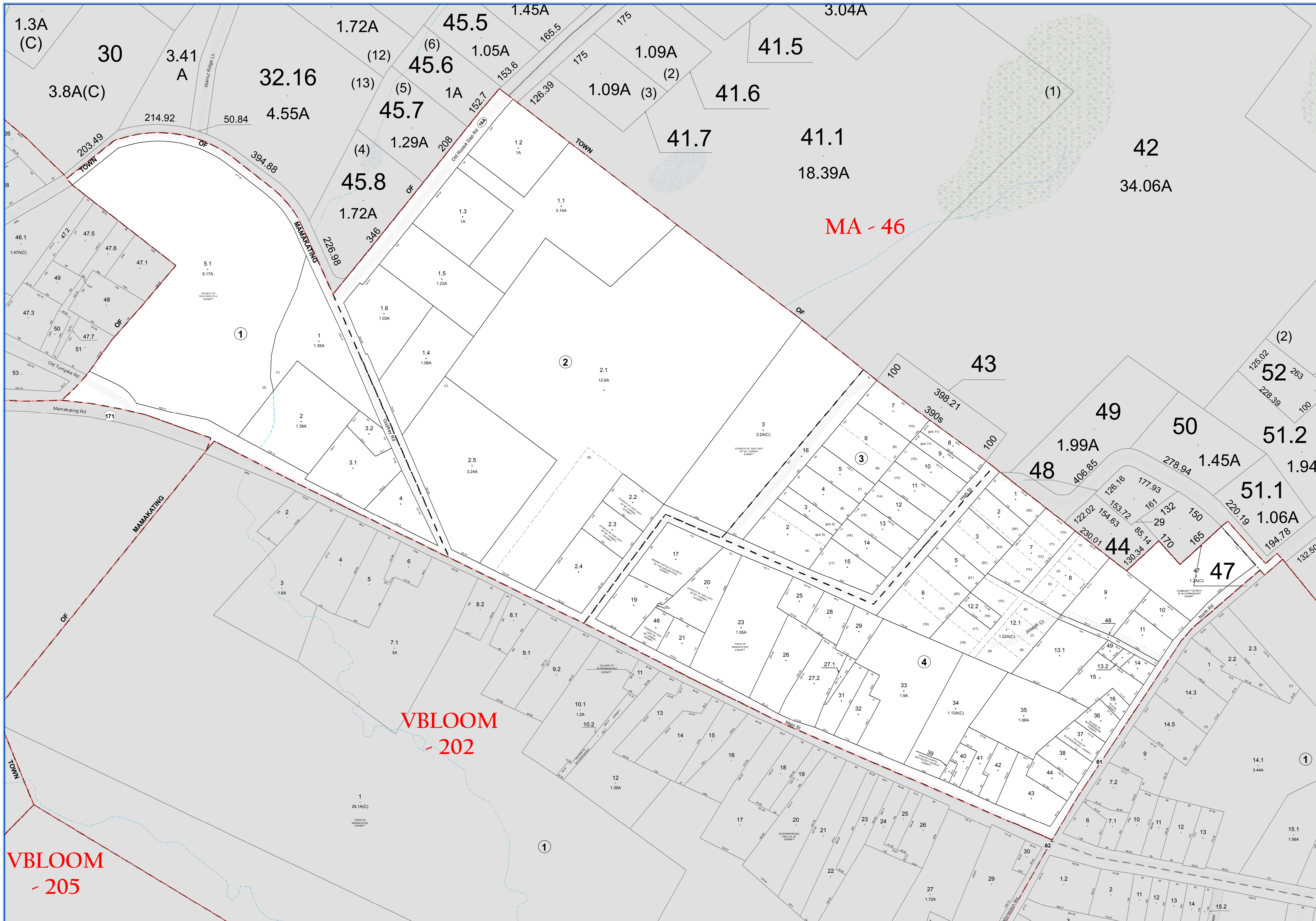
Photo No: _____ Date of Photo: 6-5-64

Date of Map: 1-17-66 Scale: 1" = 300'

O.R.P.S. UPDATED _____ TAX MAP SUPERVISOR _____

Village of Bloomingburg
(In Town of Mamakating)

KEY MAP



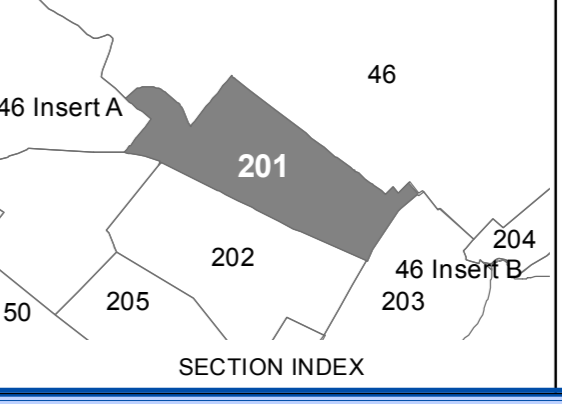
**SULLIVAN COUNTY
TAX MAP DEPARTMENT**
FOR TAX PURPOSES ONLY
NOT TO BE USED FOR CONVEYANCE
LEGEND APPLIES ONLY TO THE
UNSHADED PORTION OF THE MAP
North American Datum 1983, New York East

**Sullivan
COUNTY CATSKILLS**
Municipality of Opportunity
Owned & Maintained by:
Office of Real Property Services
Sullivan County Government Center
100 North St, Monticello, NY 12701
Phone: (845) 897-2221

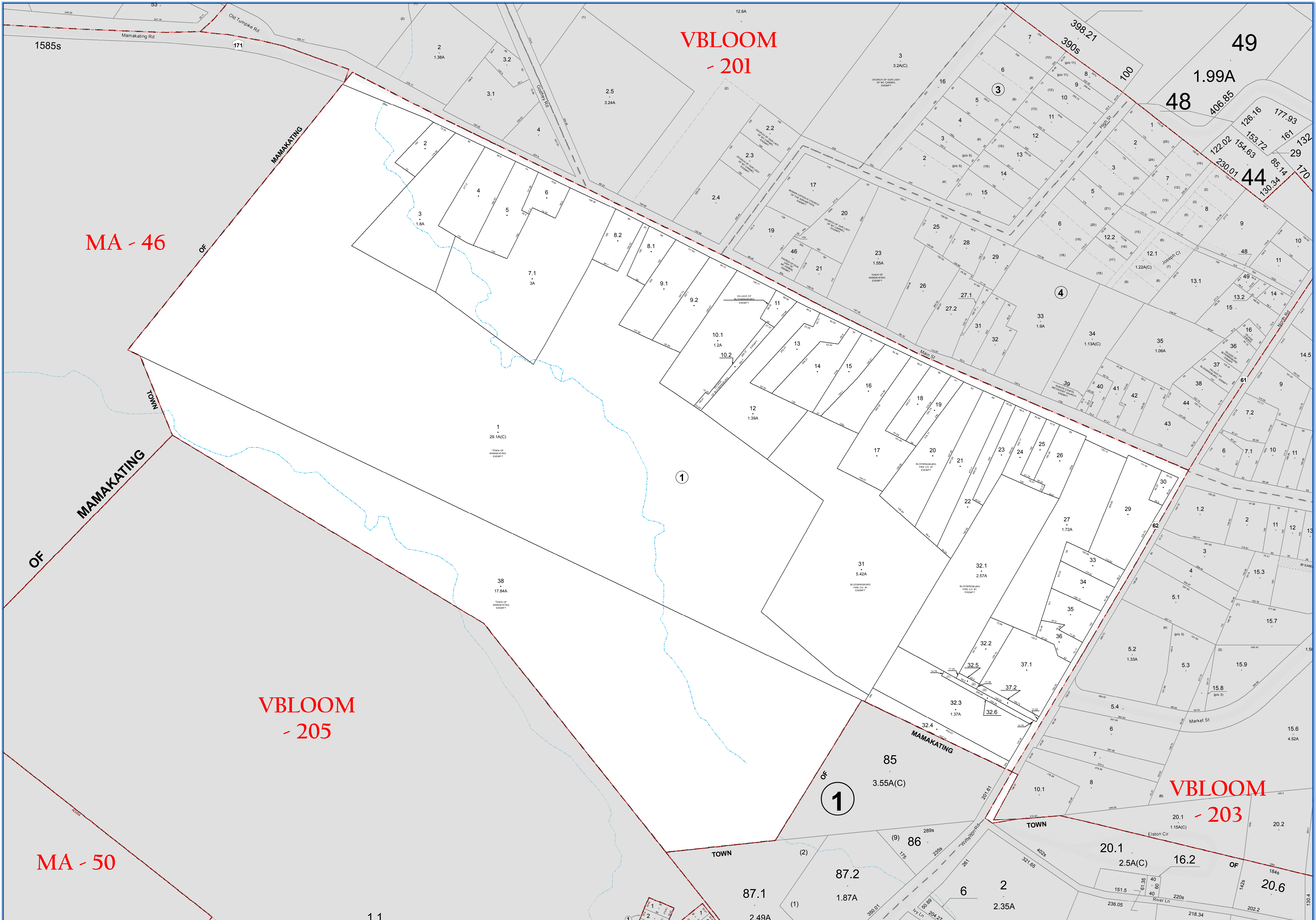
REVISION TABLE			
DATE	CHANGES	DATE	CHANGES
3/31/2017	Combo: 201-3-2 & 1 now 201-3-2		
3/31/2017	Combo: 201-3-2 & 1 now 201-3-2		
2/4/2016	Combination		
2/4/2016	201-2-2 & void PID 2.1		
2/4/2016	Combo		

SPECIAL DISTRICTS							
TYPE	SYMBOL	NAME	ARLM NO.	TYPE	SYMBOL	NAME	ARLM NO.
SCHOOL	SCH	PINE BUSH	332001				
FIRE	FD	BLOOMINGBURG	FD081				
LIBRARY	LD	MAMAKATING	LD004				

LEGEND			
STATE OR COUNTY LINE	TAX MAP BLOCK NO.	CITY/TOWN OR VILLAGE LINE	FILED PLAN LOT NO.
BLOCK LIMIT	FILED PLAN BLOCK NO.	TAX MAP LOT NO.	TAX MAP LOT NO.
EASEMENT LINE	AREA (From Deed)	AREA (From Deed)	AREA (From Deed)
PROPERTY LINE	AREA (Salvaged)	AREA (Salvaged)	AREA (Salvaged)
FILED PLAN LOT LINE	DIMENSION (From Deed)	DIMENSION (From Deed)	DIMENSION (From Deed)
PATENT LINE	DIMENSION (Scared)	DIMENSION (Scared)	DIMENSION (Scared)
MATCH LINE	STREAM		



VILLAGE OF BLOOMINGBURG
SULLIVAN COUNTY, NEW YORK
North American datum 1983, State Plane New York East Feet
Photo No: 8-101 Date of Map: 4/6/2000
Date of Photo: 6/5/1984 Scale: 1" = 100'
Section No: 201
Current to: 10/18/2018



SULLIVAN COUNTY TAX MAP DEPARTMENT
 FOR TAX PURPOSES ONLY
 NOT TO BE USED FOR CONVEYANCE

LEGEND APPLIES ONLY TO THE UNSHADED PORTION OF THE MAP

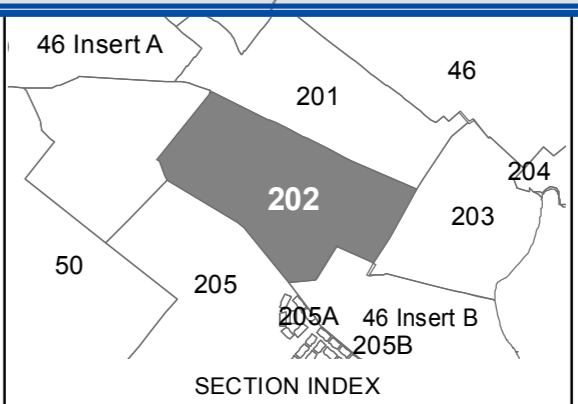
North American Datum 1983, New York East

Sullivan COUNTY CATSKILLS
 Mountains of Opportunity
 Office of Real Property Services
 Sullivan County Government Center
 100 North St, Monticello, NY 12701
 Phone: (845) 897-2221

REVISION TABLE			
DATE	CHANGES	DATE	CHANGES
12/18/2009	Combine 202-1-28 with 202-1-27		

SPECIAL DISTRICTS			
TYPE	SYMBOL	NAME	ARLM NO.
SCHOOL	SCH	PINE BUSH	332001
FIRE	FD	BLOOMINGSBURG	FD0001
LIBRARY	LD	MAMAKATING	LD0004
AGRICULTURAL	AC	AG. DISTRICT #4	AD0004

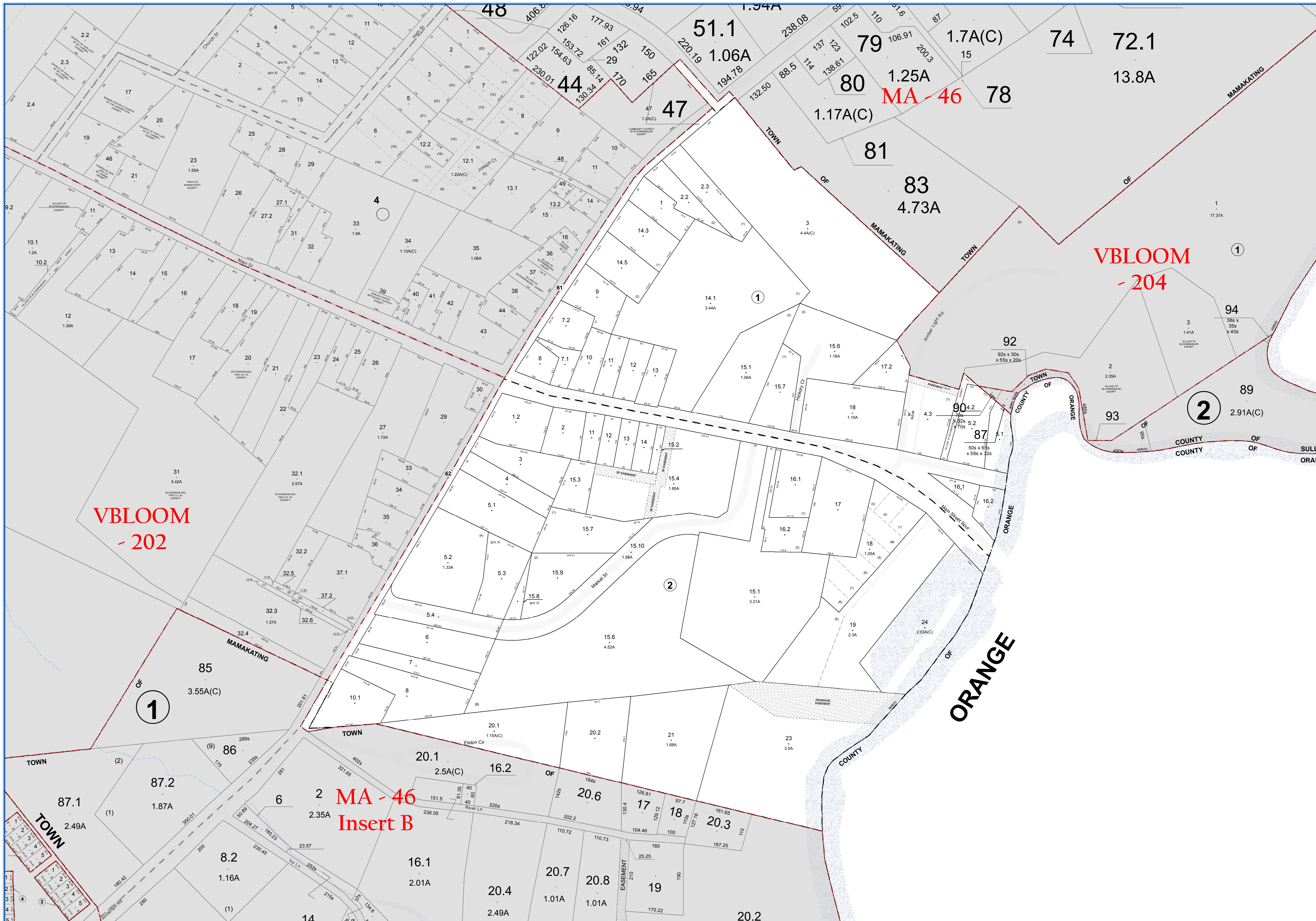
LEGEND	
STATE OR COUNTY LINE	TAX MAP BLOCK NO.
CITY/TOWN OR VILLAGE LINE	FILED PLAN LOT NO.
BLOCK LIMIT	FILED PLAN BLOCK NO.
SPECIAL DISTRICT LINE	TAX MAP LOT NO.
EASEMENT LINE	AREA (From Deed)
PROPERTY LINE	AREA (Callaway)
FILED PLAN LOT LINE	AREA (14.2AC)
PATENT LINE	DIMENSION (From Deed)
MATCH LINE	DIMENSION (Scared)
	STREAM



TAX MAP VILLAGE OF BLOOMINGBURG
 SULLIVAN COUNTY, NEW YORK
 North American datum 1983, State Plane New York East Feet

Photo No: 8-101 Date of Map: 3/17/2007
 Date of Photo: 6/5/1984 Scale: 1" = 100'
 Section No: 202

Current to: 10/18/2018



**VBLOOM
-202**

MA-46

**MA-46
Insert B**

**VBLOOM
-204**

ORANGE

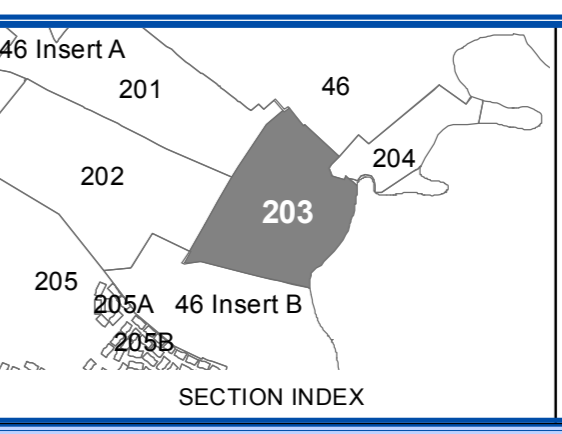
SULLIVAN COUNTY
TAX MAP DEPARTMENT
FOR TAX PURPOSES ONLY
NOT TO BE USED FOR CONVEYANCE
LEGEND APPLIES ONLY TO THE
UNSHADED PORTION OF THE MAP
North American Datum 1983, New York East

Sullivan
COUNTY CATSKILLS
Municipality of Opportunity
Office of Real Property Services
Sullivan County Government Center
100 North St, Monticello, NY 12701
Phone: (845) 897-2221

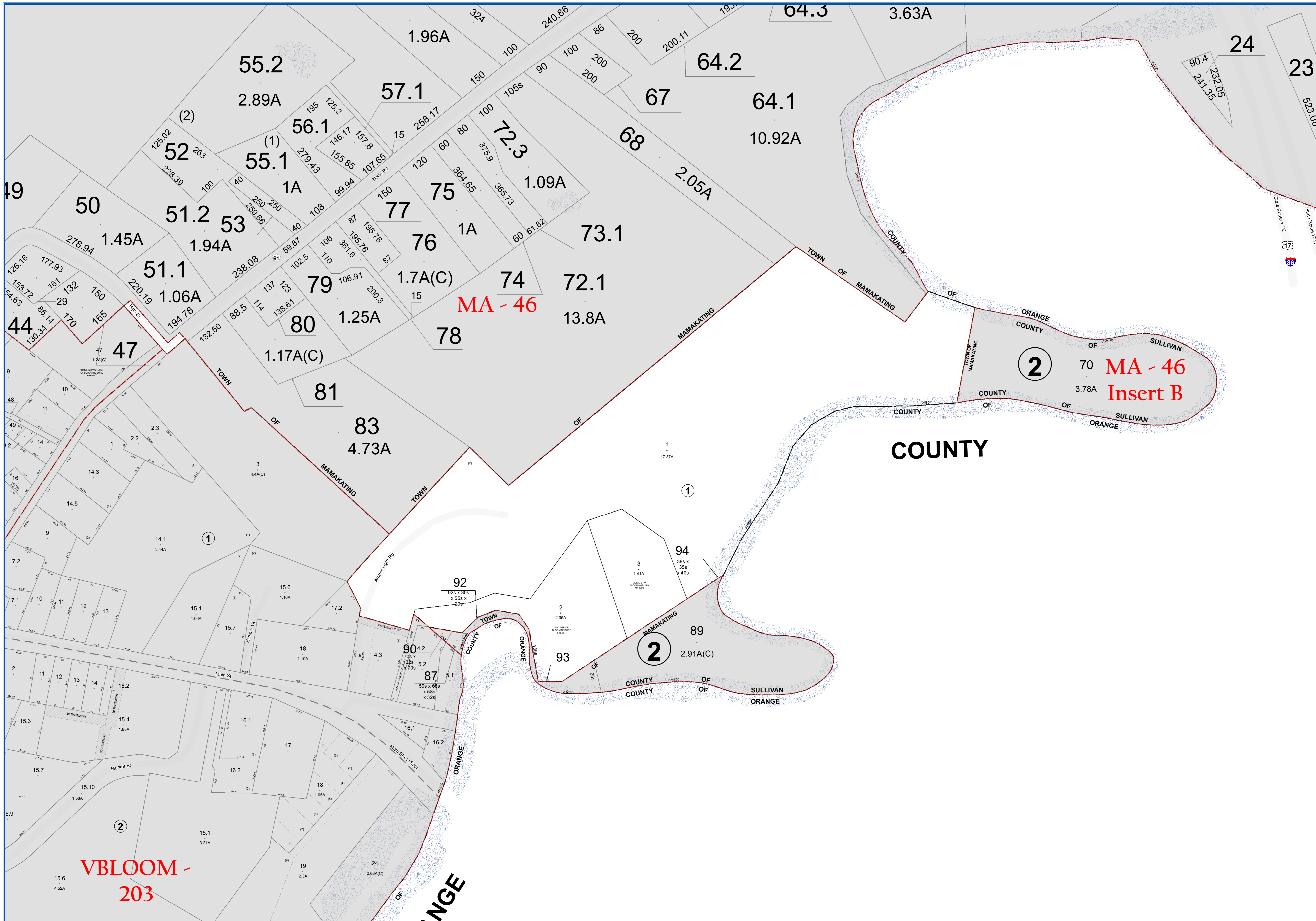
REVISION TABLE			
DATE	CHANGES	DATE	CHANGES

SPECIAL DISTRICTS			
TYPE	SYMBOL	NAME	ARLM NO.
SCHOOL	SCH	PINE BUSH	332601
FIRE	FD	BLOOMINGBURG	FD081
LIBRARY	LD	MAMAKATING	LD004

LEGEND	
STATE OR COUNTY LINE	TAX MAP BLOCK NO.
CITY/TOWN OR VILLAGE LINE	FILED PLAN LOT NO.
BLOCK LIMIT	FILED PLAN BLOCK NO.
SPECIAL DISTRICT LINE	TAX MAP LOT NO.
EASEMENT LINE	AREA (From Deed)
PROPERTY LINE	AREA (Calculated)
FILED PLAN LOT LINE	DIMENSION (From Deed)
PATENT LINE	DIMENSION (Scribed)
MATCHLINE	STREAM



TAX MAP
VILLAGE OF BLOOMINGBURG
SULLIVAN COUNTY, NEW YORK
North American datum 1983, State Plane New York East Feet
Photo No: 8-101 Date of Map: 3/27/1995
Date of Photo: 6/5/1994 Scale: 1" = 100'
Section No: 203
Current to: 10/18/2018



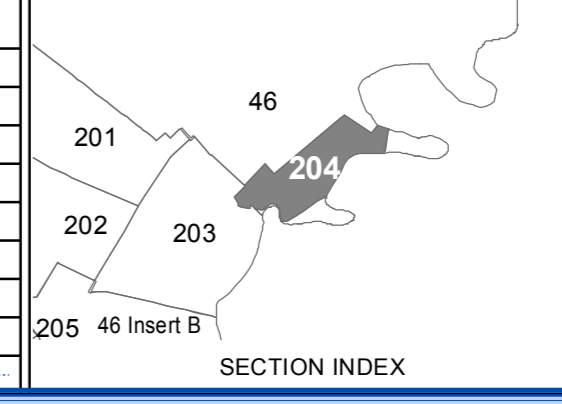
SULLIVAN COUNTY TAX MAP DEPARTMENT
 FOR TAX PURPOSES ONLY
 NOT TO BE USED FOR CONVEYANCE
 LEGEND APPLIES ONLY TO THE UNSHADED PORTION OF THE MAP
 North American Datum 1983, New York East

Sullivan COUNTY CATSKILLS
 Owned & Maintained by
Office of Real Property Services
 Sullivan County Government Center
 100 North St, Monticello, NY 12701
 Phone: (849) 897-2221

REVISION TABLE			
DATE	CHANGES	DATE	CHANGES
2/28/2011	Combine 203-1-4-1 with 204-1-1		

SPECIAL DISTRICTS			
TYPE	SYMBOL	NAME	ARLM NO.
SCHOOL	SCH	PINE BUSH	332601
FIRE	FD	BLOOMINGSBURG	FD081
LIBRARY	LD	MAMAKATING	LD004

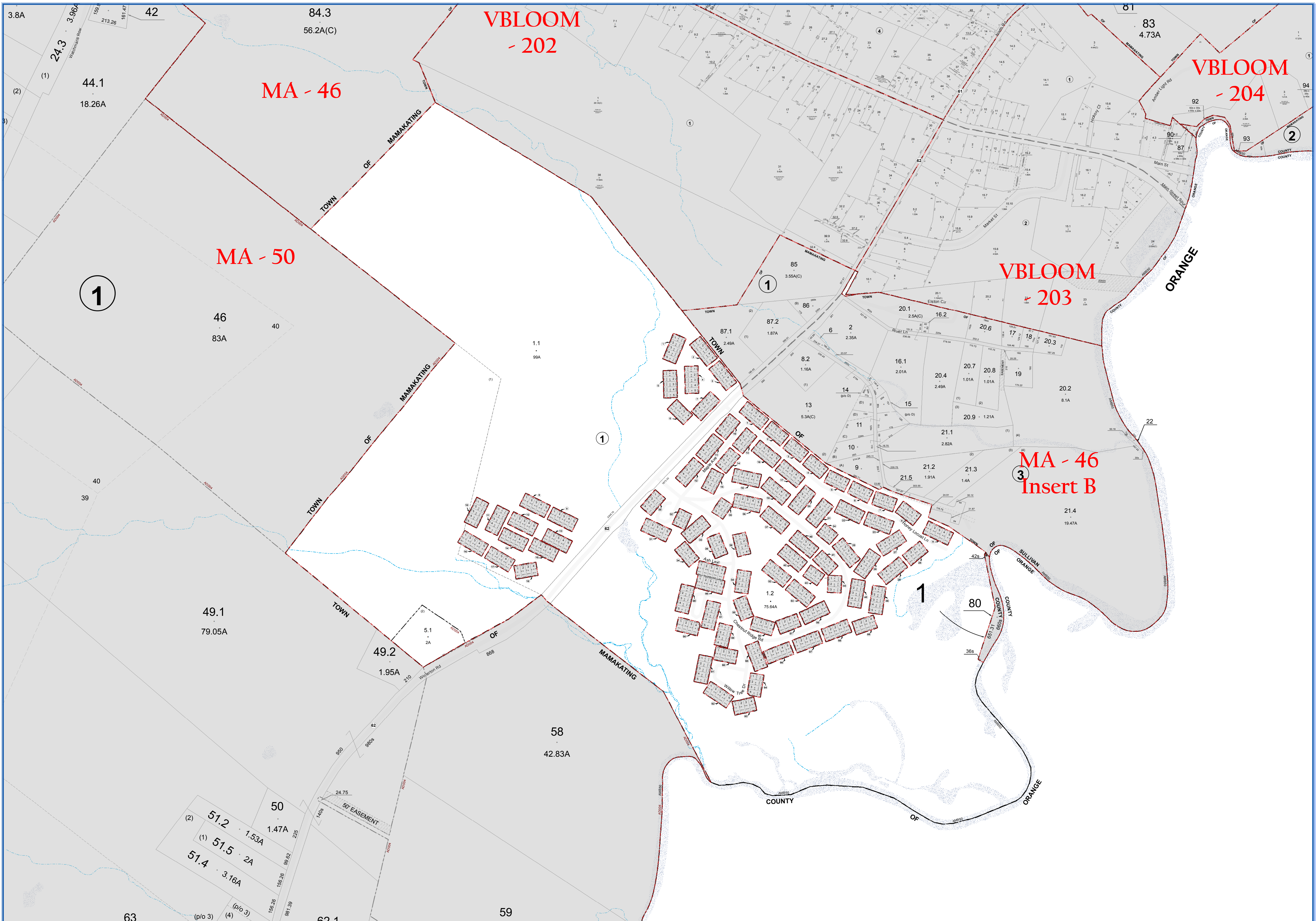
LEGEND	
STATE OR COUNTY LINE	TAX MAP BLOCK NO.
CITY/TOWN OR VILLAGE LINE	FILED PLAN LOT NO.
BLOCK LIMIT	FILED PLAN BLOCK NO.
SPECIAL DISTRICT LINE	TAX MAP LOT NO.
EASEMENT LINE	AREA (From Deed)
PROPERTY LINE	AREA (Calculated)
FILED PLAN LOT LINE	DIMENSION (From Deed)
PATENT LINE	DIMENSION (Scribed)
MATCH LINE	STREAM



VILLAGE OF BLOOMINGBURG
 SULLIVAN COUNTY, NEW YORK
 North American datum 1983, State Plane New York East Feet

Photo No: _____ Date of Map: 3/12/2007
 Date of Photo: _____ Scale: 1" = 100'
 Section No: 204

Current to: 10/18/2018



SULLIVAN COUNTY
TAX MAP DEPARTMENT

FOR TAX PURPOSES ONLY
NOT TO BE USED FOR CONVEYANCE

LEGEND APPLIES ONLY TO THE
UNSHADED PORTION OF THE MAP

North American Datum 1983, New York East

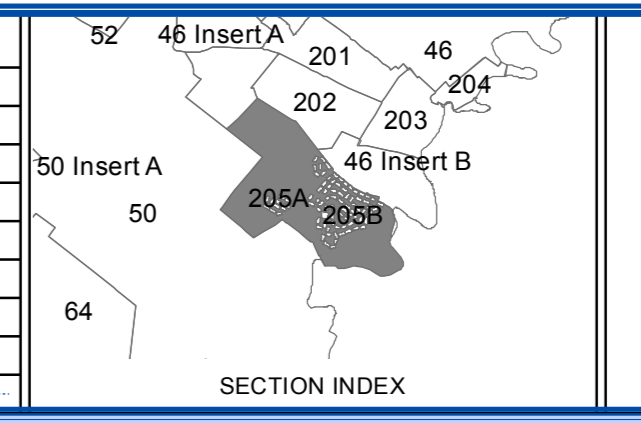
Sullivan
COUNTY CATSKILLS
Mountains of Opportunity

Owned & Maintained by:
Office of Real Property Services
Sullivan County Government Center
100 North St, Monticello, NY 12701
Phone: (845) 897-2221

REVISION TABLE			
DATE	CHANGES	DATE	CHANGES
6/12/2009	205-1-1 split Map # 11-461 A-D		

SPECIAL DISTRICTS							
TYPE	SYMBOL	NAME	ARL.M. NO.	TYPE	SYMBOL	NAME	ARL.M. NO.
SCHOOL	SCH	PINE BUSH	332001				
FIRE	FD	BLOOMINGBURG	FD0001				
LIBRARY	LD	MAMAKATING	LD0004				
AGRICULTURAL	AC	AG. DISTRICT #4	AD0004				

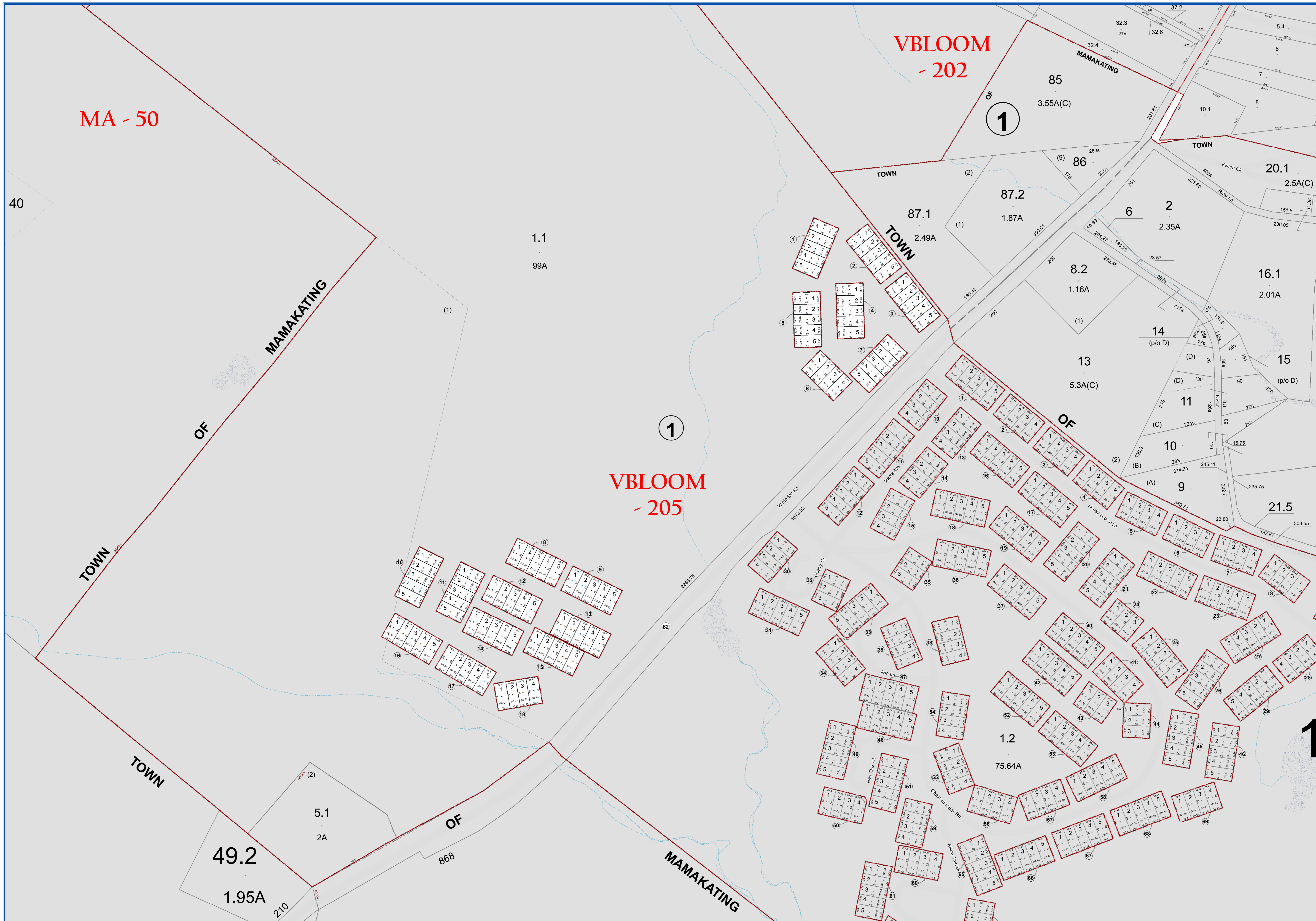
LEGEND	
STATE OR COUNTY LINE	TAX MAP BLOCK NO.
CITY/TOWN OR VILLAGE LINE	FILED PLAN LOT NO.
BLOCK LIMIT	FILED PLAN BLOCK NO.
SPECIAL DISTRICT LINE	TAX MAP LOT NO.
EASEMENT LINE	AREA (From Deed)
PROPERTY LINE	AREA (Call/Map)
FILED PLAN LOT LINE	DIMENSION (From Deed)
PATENT LINE	DIMENSION (Search)
MATCH LINE	STREAM



TAX MAP
VILLAGE OF BLOOMINGBURG
SULLIVAN COUNTY, NEW YORK
North American datum 1983, State Plane New York East Feet

Photo No: _____ Date of Map: 3/12/2007
Date of Photo: _____ Scale: 1" = 200'
Section No: 205

Current to: 10/18/2018



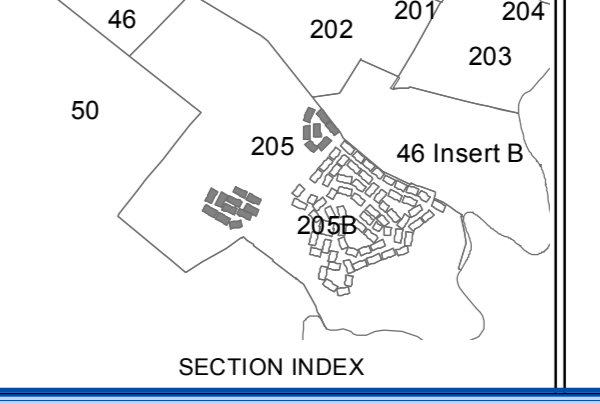
SULLIVAN COUNTY TAX MAP DEPARTMENT
 FOR TAX PURPOSES ONLY
 NOT TO BE USED FOR CONVEYANCE
 LEGEND APPLIES ONLY TO THE UNSHADED PORTION OF THE MAP
 North American Datum 1983, New York East



REVISION TABLE			
DATE	CHANGES	DATE	CHANGES
10/4/2011	New Section		

SPECIAL DISTRICTS			
TYPE	SYMBOL	NAME	ARLM NO.
SCHOOL	SCH	PINE BUSH	332001
FIRE	FD	BLOOMINGSBURG	F01661
LIBRARY	LD	MAMAKATING	LD004
AGRICULTURAL	AC	AG. DISTRICT #4	AD004

LEGEND	
STATE OR COUNTY LINE	TAX MAP BLOCK NO. (C)
CITY/TOWN OR VILLAGE LINE	FILED PLAN LOT NO. (P)
BLOCK LIMIT	FILED PLAN BLOCK NO. (B)
SPECIAL DISTRICT LINE	TAX MAP LOT NO. (L)
EASEMENT LINE	AREA (From Deed)
PROPERTY LINE	AREA (Call/Map)
FILED PLAN LOT LINE	DIMENSION (From Deed)
PATENT LINE	DIMENSION (Search)
MATCH LINE	STREAM



VILLAGE OF BLOOMINGBURG
 SULLIVAN COUNTY, NEW YORK
 North American datum 1983, State Plane New York East Feet
 Photo No: _____ Date of Map: 10/4/2011
 Date of Photo: _____ Scale: 1" = 100'
 Section No: 205A
 Current to: 10/18/2018

