

360 SOILSCAN®



MEASURE NITRATES TO MAXIMIZE NITROGEN EFFICIENCY

Knowing how much nitrate is available in the soil is a mystery. Eliminate the guesswork with 360 SOILSCAN® – a portable soil test system that gives you the ability to test nitrogen availability and soil pH with the accuracy of a traditional soil lab. Testing only takes about five minutes, and you can do it right in the field.

360 SOILSCAN combines your yield goal, crop growth stage and soil organic matter levels to build a customized nitrogen application that fits your crop's nitrogen needs.

BUILT FOR THE FIELD

Understanding nitrogen availability in real time takes a system designed for the challenges of the field. With 360 SOILSCAN, you get a soil testing system that's durable, portable and accurate.

- A** Durable: Rugged case protects it from the elements.
- B** Portable: Easily transported and operated from the back of your truck or UTV.
- C** Functional: Uses your iPad® as the operating platform -- easy software updates and data sharing.

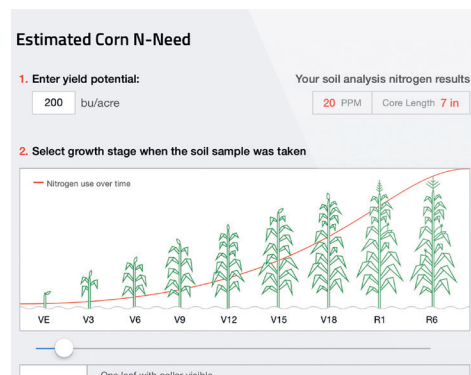
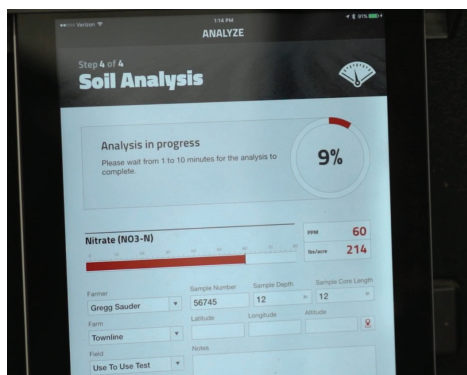

TIMELY AND ACCURATE RESULTS

Real-time measurements mean nothing without accuracy. That's why 360 Yield Center participated in the Agricultural Laboratory Proficiency (ALP) Program – a national proficiency testing program that monitors soil analysis for consistency, accuracy and reliability. Ninety-eight percent of 360 SOILSCAN machines passed the certification, giving them the same accuracy as traditional labs.



KEY FEATURES

- A** Easy to transport and operate from the back of your truck or UTV.
- B** Rugged carrying case holds all components and protects it from the elements.
- C** Consistent and repeatable results verified by the Agricultural Lab Proficiency Program.



ALEX KOEHN // NORTHEAST, TEXAS

"Come harvest when we started getting the bushels in we realized how much the 360 SOILSCAN and 360 Y-DROPS saved us. \$40/acre out of our fertilizer program. Yield 20-60 bushel above normal. You start coupling that in, the \$40/acre and the extra yields and I wouldn't do it without the 360 SOILSCAN. It wouldn't be possible."