






NAOMI JEANETTE ROBINSON LOGISTICS GROUP LLC | NAOMI JEANETTE ROBINSON TRUCKING LLC

MAIN OFFICE & ADDRESS	BROKERING & DISPATCHING DETAILS	SPECIFIC CONTACTS & WEB
<p> 2808 S. Wesleyan Blvd, Rocky Mount, NC 27803</p> <p> Toll Free: (844)415-3410</p> <p>Office: (252)877-2108</p> <p> Cell: (252)903-3751</p> <p> Fax: (252)877-2117</p>	<p> USDOT# 4444805 MC# 1750730</p> <p> BOND# JT023087</p> <p> Effective: 10/16/2025 Expiration: 10/16/2026</p> <p> Head Office: (252)877-2108</p> <p> N.J.R. Logistics Cell: (252)903-3751</p>	<p> N.J.R. Logistics Email: jeanettelogistics@gmail.com</p> <p> N.J.R. Trucking Email: njrtruckingllc@gmail.com</p> <p> Website: https://njrtruckingllc.com/</p> <ul style="list-style-type: none">⊕ N.J.R. Trucking⊕ Fabrication & Installation⊕ Brokering & Dispatching

NAOMI JEANETTE ROBINSON LOGISTICS GROUP

USDOT# 4444805
MC# 1750730

2808 S. Wesleyan Blvd
Rocky Mount, NC 27803
Toll Free Phone (844)415-3410
Office (252)877-2108
Cell (252)903-3751
Fax (252)877-2117

jeanette.logistics@gmail.com

<https://njrtruckingllc.com/brokering-%26-dispatching>

NAOMI JEANETTE ROBINSON TRUCKING LLC

USDOT# 3030152
MC# 38695

2808 S. Wesleyan Blvd
Rocky Mount, NC 27803
Toll Free Phone (844)415-3410
Office (252)877-2108
Cell (252)343-7631
Fax (252)877-2117

njrtruckingllc@gmail.com

<https://njrtruckingllc.com/n-j-r-trucking-1>

Rocky Mount, NC is a major transportation hub served primarily by I-95 (north-south) and US 64/Future I-87 (east-west), providing direct access to Raleigh and the coast. Other key routes include US 301 (through the city center), NC 43, and NC 97. The intersection of I-95 and US 64 is critical for local industrial and logistical access.

<https://connect.ncdot.gov/projects/planning/TPBCTP/Rocky%20Mount/Highway%20Map.pdf>

Major Highways Near Rocky Mount, NC:

- [Interstate 95 \(I-95\)](#): The main north-south artery connecting to Richmond, VA, and Savannah, GA.
- [US Highway 64 \(US 64 / Future I-87\)](#): Key east-west route linking Raleigh to the west and the Outer Banks to the east.
- [US Highway 301 \(US 301\)](#): Runs through the city center, serving as a parallel route to I-95 for local businesses.
- [NC Highway 43 \(NC 43\)](#): Provides north-south access, connecting to Greenville.
- [NC Highway 97 \(NC 97\)](#): Connects through the city, intersecting with I-95 and US 301.
- [US 64 Business \(US 64 Bus\)](#): Major route through the downtown area.

Key Interchanges & Access:

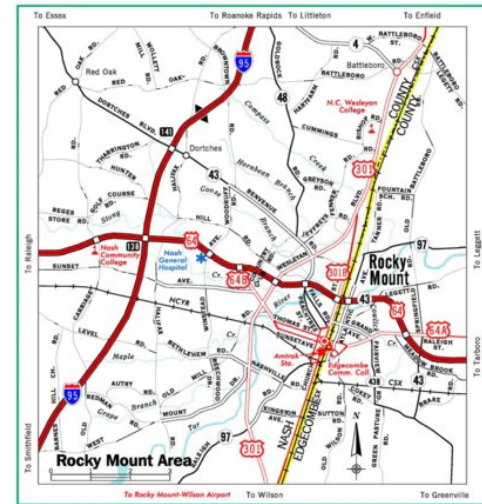
- **I-95/US 64 Interchange**: Central hub for cargo and industrial parks.
- **NC 4/48**: Runs parallel to I-95 in the vicinity.

These highways provide easy access to the CSX Carolina Connector Intermodal Terminal and are key for regional freight, with significant traffic passing through the [Carolinas Gateway Partnership area](#).

Key Interchanges & Access:

- **I-95/US 64 Interchange**: Central hub for cargo and industrial parks.
- **NC 4/48**: Runs parallel to I-95 in the vicinity.

These highways provide easy access to the CSX Carolina Connector Intermodal Terminal



The State Transportation Map, first published in 1916, is a popular and useful travel resource. Updated every two years, it features North Carolina's extensive highway system as well as important safety information.

Free copies of the most recent map, published in 2025, are available at VisitNC.com or by calling 800-VISITNC. Maps are also available at welcome centers and rest areas across the state.

A digital version – both front and back – is available for download.

- [2025-2026 State Transportation Map, front](#) (29 MB)
- [2025-2026 State Transportation Map, back](#) (21 MB)

<https://connect.ncdot.gov/projects/planning/TPBCTP/Rocky%20Mount/Highway%20Map.pdf>

Rocky Mount, NC is served by several major highways, including **Interstate 95 (I-95)**, **US 64**, and **US 301**.

Major Highways

- **Interstate 95 (I-95):** This major interstate runs along the East Coast of the United States and borders the western edge of the city, providing primary north-south access and connections to other major east-west highways like I-40 and US 264.
- **US 64 (Future I-87):** This U.S. highway is a major east-west route, connecting Rocky Mount to Raleigh and the Outer Banks. It is part of the future Interstate 87 corridor.
- **US 301:** This national route runs through the city, largely paralleling I-95.
- **US 64 Business and US 301 Business:** These routes serve as major thoroughfares within the downtown Rocky Mount area.

State Highways

Several North Carolina state highways also serve the Rocky Mount area:

- NC 4
- NC 43
- NC 48
- NC 97

For detailed maps and information on highway planning and projects in the area, you can visit the [NCDOT Connect](#) website.



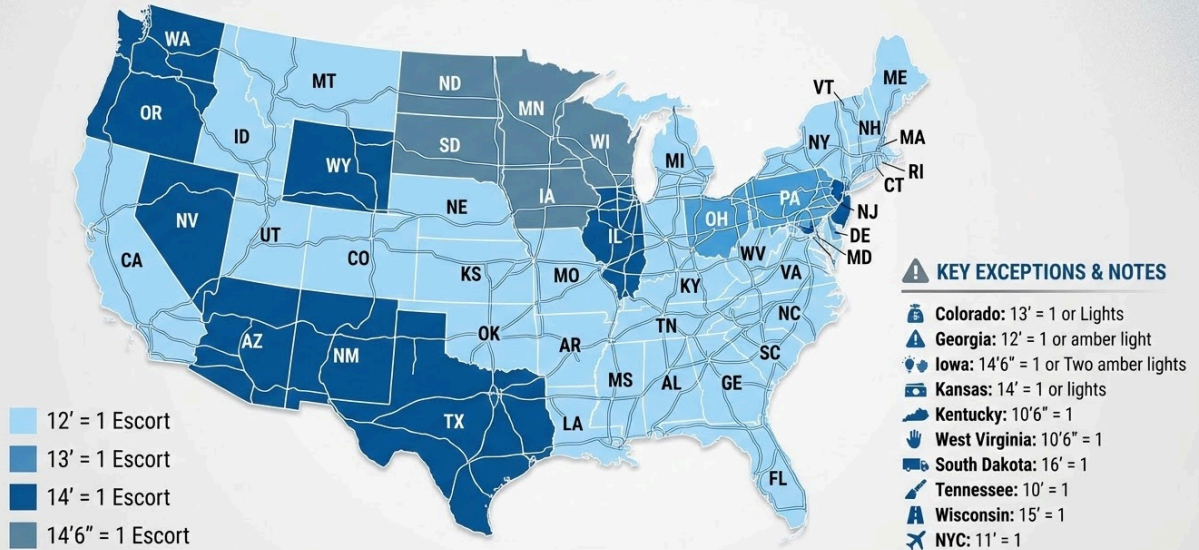
STATES HEIGHT (ESCORT) HEIGHT

Alabama: 16' =1
Arizona: 16' =1
Arkansas: 15' =1
California: 18' =1
Colorado: 16' =1
Connecticut: 14' =1
Delaware: 15' =2
Florida: 14'6" =1
Georgia: 15'6" =1
Idaho: 16' =1
Illinois: 14'6" =1 w/ height pole
Indiana: 14'6" =1 w/ high pole
Iowa: 14'6" =1 w/ high pole
Kansas: 18' =1
Kentucky: 14'11" =1
Louisiana: 15'10" =1
***New Orleans: 13'7" = Police Escort

Maine: 16' =1
Maryland: 14'6" =1
Massachusetts: 13'8" =1
Michigan: 14'5" =1
Minnesota: 15'5" =1
Mississippi: 15'7" =1
Missouri: 15'6" =1
Montana: 17' =1
Nebraska: 14'6" =1
Nevada: 15'6" =1
New Hampshire: 13'7" =1
New Hampshire: 13'7" =1
New Hamba: 13'7" =1
New Jersey: 14' =1
New Mexico: 16' =1
New Mexico: 16' =1
New York: 14" =1
NYC: 13'7" =1

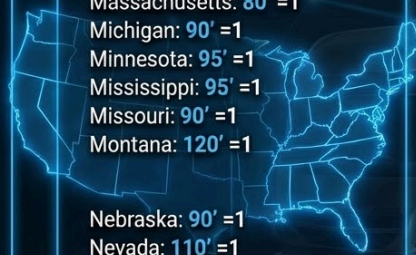
North Carolina: 14'5" =1
North Dakota: 18' =1
Ohio: 14'6" =1
Oklahoma: 15'8" =1
Oregon: 14'6" =1
Pennsylvania: 14'6" =1
Rhode Island: 14' =1
South Carolina: N/a
South Dakota: N/a
Tennessee: 15' =1
Texas: 17' =1
Utah: 16' =2
Vermont: 14' =1
Virginia: 14'5" =1
Washington: 14'6" =1
West Virginia: 15' =1
Wisconsin: N/a
Wyoming: N/a

STATES WIDTH (ESCORT) WIDTH



STATES LENGTH (ESCORT) LENGTH

Alabama: 90' =1 rear
Arizona: 120' =1
Arkansas: 100' =1
California: 100' =2
Colorado: 85' =1
Connecticut: 100' =1
Delaware: 90' =1
Florida: 75' =1
Georgia:
• 75' =1 or 8' flashing
amber light
Idaho: 100' =1
Illinois: 110' =1
Indiana: 110' =1
Iowa: 85' =1 or amber light
Kansas: 85' =1 vehicle & load
Kentucky: 75' =1
Louisiana: 90' =1




Maine: 80' =1
Maryland: 85' =1
Massachusetts: 80' =1
Michigan: 90' =1
Minnesota: 95' =1
Mississippi: 95' =1
Missouri: 90' =1
Montana: 120' =1
Nebraska: 90' =1
Nevada: 110' =1
New Hampshire: 80' =1
New Jersey: 100' =1
New Mexico: 90' =1
New York: 80' =1
NYC 65' =1

North Carolina: 110' =1
North Dakota: 120' =1
Ohio: 90' =1
Oklahoma: 80' =1
Oregon: 120' =1
Pennsylvania: 90' =1
Rhode Island: 80' =1
South Carolina: N/a
South Dakota: 130' =1
Tennessee: 85' =1
Texas: 110' =1
Utah: 120' =1
Vermont: 80' =1
Virginia: 120' =1
Washington: 125' =1
West Virginia: 95' =1
Wisconsin: N/a
Wyoming: N/a

STATES MAX MILEAGE & COST & ESCORT RATES

ESCORT RATES

- (1). Standard Load Car - \$1.60 per mile
- (2). Standard High Pole - \$1.70 per mile
- (3). Super Load 16' wide or high, 150' length - \$1.70 per mile
Super Load 150,000 lb. - \$1.70 per mile
- (4). Super Load w/High Pole & 16' wide - \$1.85 per mile
Super Load w/High Pole & 16' high - \$1.85 per mile
Super Load w/High Pole & 150,000 lb. - \$1.85 per mile
- (5). Night Moves - Add 10%
- (6). Overnight - \$75.00
- (7). Layover Per Day - \$188.00
- (8). Downtime - \$25.00
- (9). Deadhead - \$58.80 per mile
- (10). No go - \$225.00



STATES MAX MILEAGE & COST ESCORT RATES

(Minimum Cost) - \$250.00
 (Minimum Cost) - \$370.00
 (Day Rate) - \$550.00
 (Day Rate) - \$600.00



TOTALS
 Mileage: 16,436 Miles
 Cost: \$25,769.80
 \$1.56 per mile to set up
 2+3+2 for transport

Alabama: 367 Miles / Cost: \$023.90	Alabama: 367 Miles / Cost: \$623.90	Alabama: 367 Miles / Cost: \$623.90	Florida: 382 Miles / Cost: \$649.40
Arizona: 392 Miles / Cost: \$0.00	Arizona: 392 Miles / Cost: \$0.00	Alabama: 392 Miles / Cost: \$0.00	Idaho: 276 Miles / Cost: \$600.00
Arkansas: 309 Miles / Cost: \$600.00	Arkansas: 309 Miles / Cost: \$600.00	Arkansas: 309 Miles / Cost: \$600.00	Illinois: 313 Miles / Cost: \$600.00
California: 797 Miles / Cost: \$1,354.90	California: 797 Miles / Cost: \$1,354.90	California: 797 Miles / Cost: \$1,354.90	Indiana: 261 Miles / Cost: \$600.00
Colorado: 467 Miles / Cost: \$793.90	Colorado: 467 Miles / Cost: \$793.90	Colorado: 467 Miles / Cost: \$793.90	Iowa: 303 Miles / Cost: \$600.00
Connecticut: 112 Miles / Cost: \$600.00	Connecticut: 112 Miles / Cost: \$600.00	Connecticut: 112 Miles / Cost: \$600.00	Kansas: 464 Miles / Cost: \$788.80
Delaware: 108 Miles / Cost: \$600.00	Delaware: 108 Miles / Cost: \$600.00	Delaware: 108 Miles / Cost: \$600.00	
Florida: 382 Miles / Cost: \$649.40	Florida: 382 Miles / Cost: \$649.40	Georgia: 355 Miles / Cost: \$603.50	
Georgia: 355 Miles / Cost: \$603.50	Georgia: 355 Miles / Cost: \$603.50	Georgia: 355 Miles / Cost: \$603.50	
Idaho: 276 Miles / Cost: \$600.00	Idaho: 375 Miles / Cost: \$600.00	Illinois: 313 Miles / Cost: \$600.00	
Illinois: 313 Miles / Cost: \$600.00	Indiana: 261 Miles / Cost: \$600.00	Indiana: 261 Miles / Cost: \$600.00	
Indiana: 261 Miles / Cost: \$600.00	Indiana: 261 Miles / Cost: \$600.00	Indiana: 203 Miles / Cost: \$600.00	
Iowa: 303 Miles / Cost: \$600.00	Kansas: 463 Miles / Cost: \$0.00	Kansas: 464 Miles / Cost: \$788.80	

STATEMENT OF PURPOSE

Naomi Jeanette Robinson Group is a Limited Liability Company, owned and operated by Mr. & Mrs. Tariq Robinson. We seek **\$16,000,000.00** in business funding to purchase essential equipment and improve freight transport infrastructure. The total \$20,000,000.00 allocation will be directed to purchase trucks, trailers, safety equipment, tools, tags, decals, titles, and insurance, and to organize the business.

EQUIPMENT ESTIMATE (\$8,000,000.00)	REAL ESTATE ESTIMATE (\$8,000,000.00)	VEHICLES ESTIMATE (\$4,000,000.00)
<ul style="list-style-type: none"> Trucks (Paccar Trucks): Kenworth & Peterbilt, GM Trucks & SUVs. Trailers (Open Decks & Enclosed). Warehouse Equipment: Cross Dock, Transloading, Forwarding. Construction Equipment (Caterpillar, John Deere, Komatsu). 	<ul style="list-style-type: none"> Land (Home, Shop & Office, Warehouse). Personal Home (America Home Store Builder). Warehouse (R&R Buildings). Office (R&R Buildings). Shop (R&R Buildings). 	<ul style="list-style-type: none"> Section 179 (6,000 lbs. Vehicles). GMC Savanna 9-Passenger Conversion AWD. Mercedes Benz Sprinter 4x4 Surveying & Engineering Mobile Office. Range Rover. Lexus.

NAOMI JEANETTE ROBINSON TRUCKING LLC

"We believe that we found a niche in the market"

Great Opportunity to Operate a Business Outside Rocky Mountain City Limits.

Zoned Agricultural

To operate a brokering and trucking business on agricultural land in North Carolina, but it is highly restricted and depends heavily on whether the trucking is considered part of a "bona fide farm" operation or a separate, for-hire commercial trucking business. Here are the key factors and regulations based on NC law:

*2808 S Wesleyan Boulevard, Rocky Mount, NC 27803
 256.44 Acres*



For-Hire Trucking (Strict Restrictions)

If you are operating a trucking business that hauls goods for other people (for-hire), it is considered a commercial business, not an agricultural use.

- *Zoning: You will likely need to rezone the land from Agricultural (A1/RA) to Commercial (C) or Industrial (I), or obtain a Special Use Permit.*
- *Home Occupation: Some counties allow small, low-impact, home-based trucking businesses (rural home occupations) on agricultural land, but these often have strict rules on the number of trucks, noise, and operating hours.*
- *"Farm Tag" Limitation: If you use "Farmer" license plates (which are cheaper), you cannot use them for for-hire hauling.*

Key Legal Requirements and Risks


- *"For-Hire" vs. Private Carrier: The distinction is crucial. Hauling for-hire (for compensation) makes you a commercial carrier, not a farmer for transportation purposes.*
- *Environmental/Impact Rules: Even on a farm, you must follow local, state, and federal regulations regarding the disposal of fuel, oil, and tires.*
- *Road Access: The land must have adequate access for heavy trucks to avoid creating traffic issues on local roads.*



COMPANY COMMUNICATION: HOW TO COMMUNICATE WITH STAFF FOR YOUR PROFESSIONAL NEEDS



1. VERIZON ONE TALK PRO (Cloud-Based Phone System)

- a. One Talk T67LTE Desk Phone
- b. Samsung Galaxy Tri Fold (N.J.R. Trucking)
- c. Samsung Galaxy Tab S10 Ultra
- d. Lenovo ThinkPad X1 Carbon Gen 13 Aura Edition
- e. iPhone 18 Fold (N.J.R. Logistics)
- f. MacBook Pro 14M
- g. iMac 24"
- h. iPad Pro 



2. eFAX CORPORATE (Cloud-Based Fax Service)



3. APPLE GROUP FACETIME (32 -Clients)

- a. iPad Pro



4. PEER TO PEER FILE TRANSFERRING

- a. Samsung Galaxy Tri Fold



6. VERIZON BUSINESS UNLIMITED PRO 5G

- a. Apple Products
- b. Samsung Products

TRADE & REFERENCE INFORMATION

BANK INFORMATION



Penfed Credit Union



Business Relationship Manager:
Edward B. Cody



Phone # (724)473-6333

CREDIT REFERENCES



Lowes Pro Desk - Rocky Mount,
NC - (252)451-1161



Rocky Mount Radiator - Rocky
Mount, NC - (252)937-8900



Home Depot MDO - Hillcrest
Heights, MD - (240)258-9023



Home Depot - Hyattsville, MD
(301)891-1106



Crisdel Group - South Plainfield,
NJ - (908)561-7550



Interstate Van Lines - Landover,
MD - (301)773-3555

CUSTOMER REFERENCES



Walmart Distribution Center -
Lewiston, ME
(207)344-2700



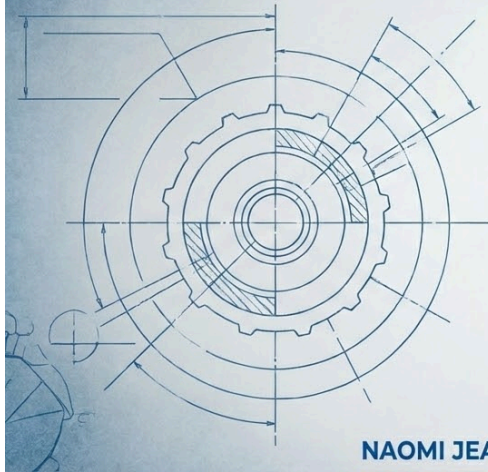
Fiat Chrysler Kokomo
Transmission Plant - Kokomo, IN
(800)252-4868

Date

Your Name, Title
Company Name

EXECUTIVE SUMMARY

Naomi Jeanette Robinson Logistics Group is a Limited Liability Company owned and operated by Mr. Tariq Robinson & Mrs. Kareesha Robinson. Our business contracts will help us to improve our small business infrastructure of shipping goods over America's roads. These companies are not rigorous to the Federal Department of Transportation.



AREAS OF FOCUS & COMMODITY ESTIMATION



GEOGRAPHICAL AREAS OF FOCUS (Freight)



Lumber, Building Material, Aviation Engines, Warehousing, Heavy Haul, and Freight.



COMMODITY ESTIMATION RANGE



General Freight:
\$100,000.00 to \$200,000.00



Heavy Haul & Specialized Shipping: Upwards to \$2,000,000.00

(See Letters of Intent in the supporting Documentation Section)

NAOMI JEANETTE ROBINSON TRUCKING LLC