

SITE PLAN

OWNER: TIDES PROPERTY OWNERS ASSOCIATION INC.
 SITUATE

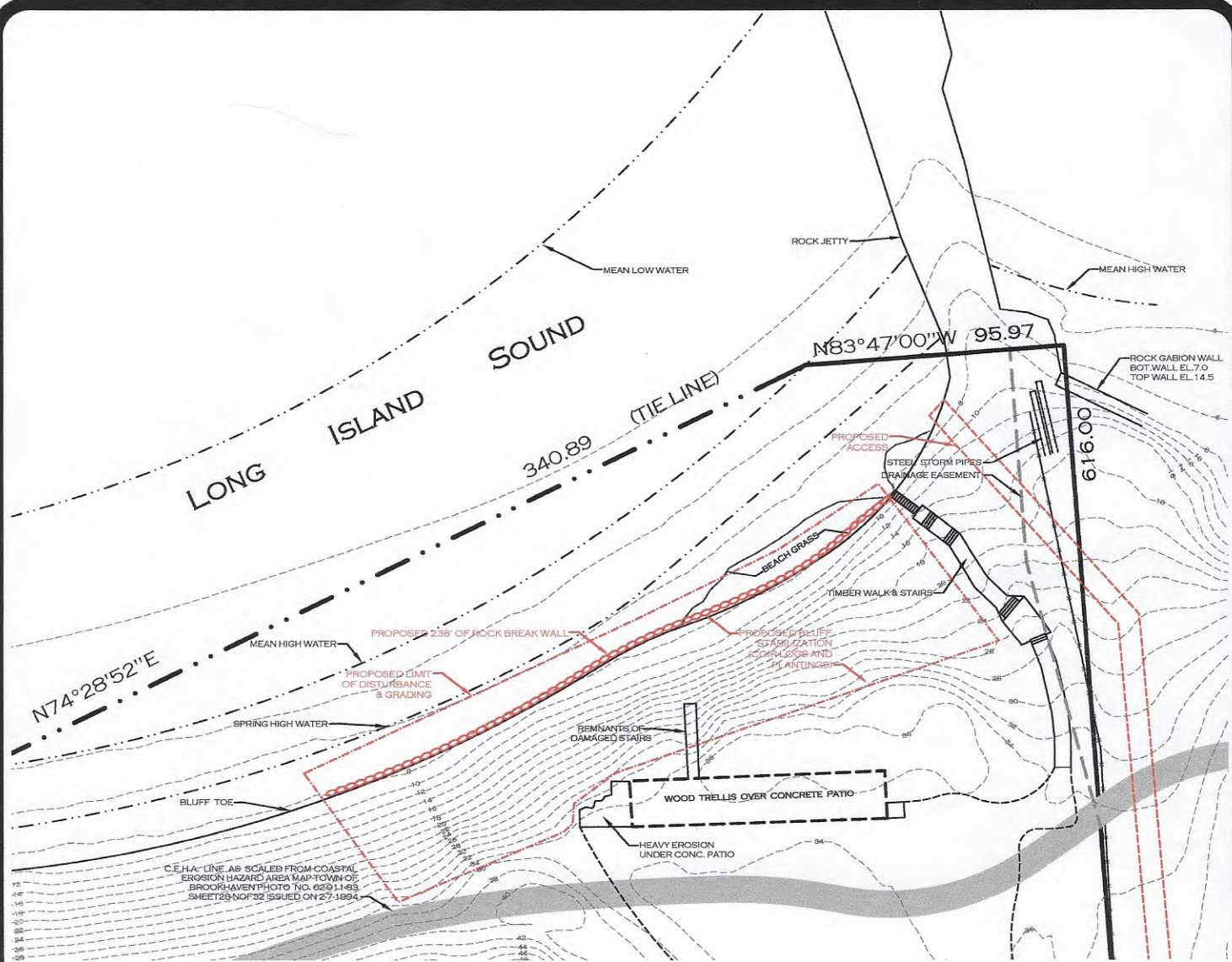
ROCKY POINT, TOWN OF BROOKHAVEN
 SUFFOLK COUNTY, N.Y.

BODY OF WATER: LONG ISLAND SOUND
 TAX MAP NO.: 0200-014.00-05.00-016.00
 DATE SITE PLAN: MAY 5, 2023
 SHEET: 2 OF 4

PROPOSED ACTIVITIES:

1. PROPOSED 238' L.F. OF ROCK BREAK WALL WITH BLUFF STABILIZATION.

AJC LAND SURVEYING PLLC
 LAND SURVEYING & PLANNING
 153 WADING RIVER MANOR RD., MANORVILLE 11949
 PHONE: 631-846-9973
 EMAIL: INFO@AJCLANDSURVEYING.COM



SITE PLAN - WORK AREA DETAIL

OWNER: TIDES PROPERTY OWNERS ASSOCIATION INC.

SITUATE

ROCKY POINT, TOWN OF BROOKHAVEN

SUFFOLK COUNTY, N.Y.

BODY OF WATER: LONG ISLAND SOUND


TAX MAP NO.: 0200-014.00-05.00-016.000

DATE SITE PLAN: MAY 5, 2023

SHEET: 3 OF 4

PROPOSED ACTIVITIES:

1. PROPOSED 238' L.F. OF ROCK BREAK WALL WITH BLUFF STABILIZATION.



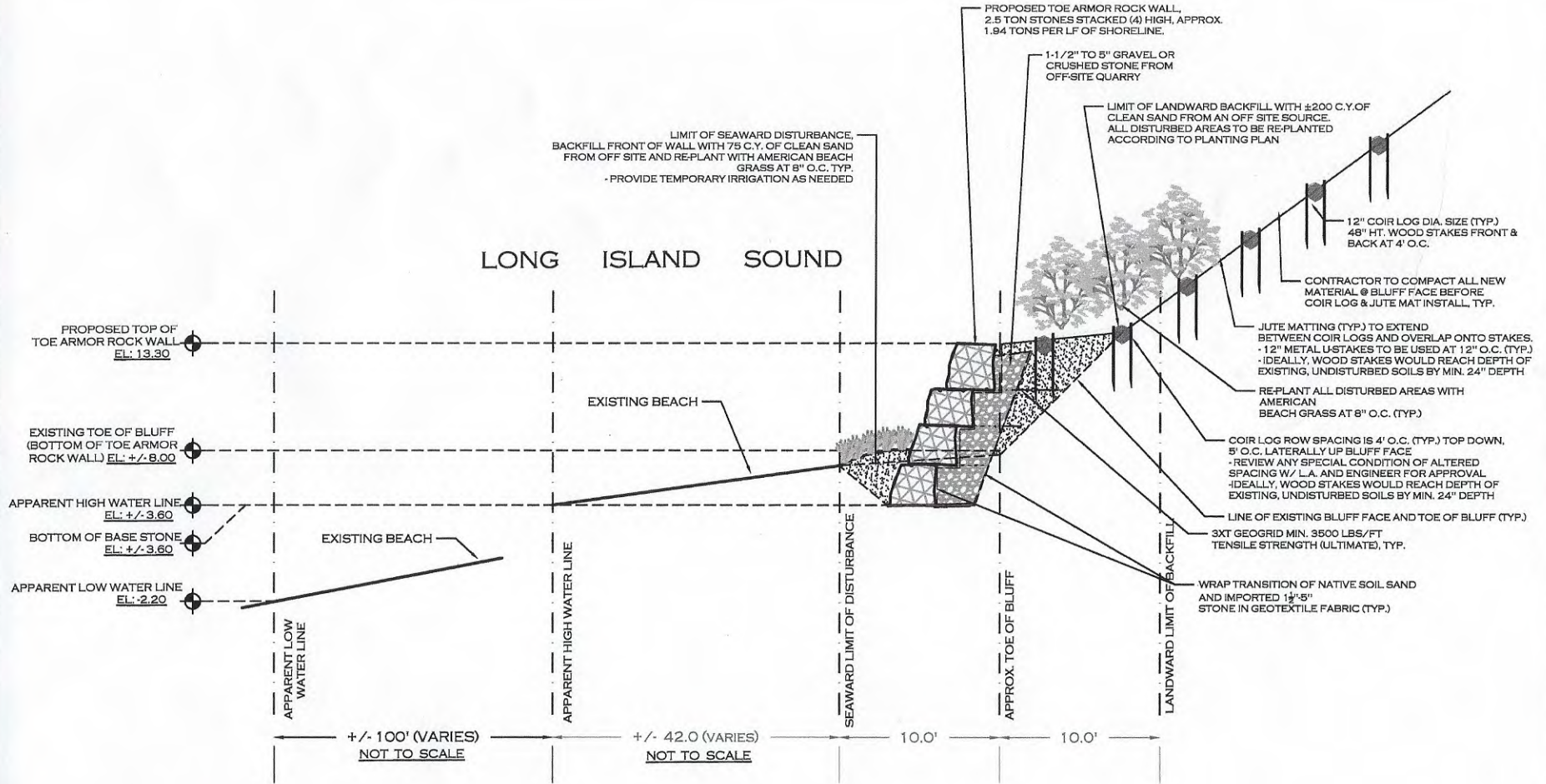
AJC LAND SURVEYING PLLC

LAND SURVEYING & PLANNING

153 WADING RIVER MANOR RD., MANORVILLE 11949

PHONE: 631-846-9973

EMAIL: INFO@AJCLANDSURVEYING.COM



CROSS SECTION

OWNER: TIDES PROPERTY OWNERS ASSOCIATION INC.

SITUATE

ROCKY POINT, TOWN OF BROOKHAVEN

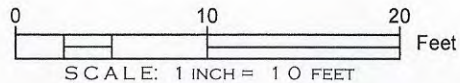
SUFFOLK COUNTY, N.Y.

BODY OF WATER: LONG ISLAND SOUND

TAX MAP NO.: 0200-014.00-05.00-016.000

DATE SITE PLAN: MAY 5, 2023

SHEET: 4 OF 4



AJC LAND SURVEYING PLLC
LAND SURVEYING & PLANNING
 153 WADING RIVER MANOR RD., MANORVILLE 11949
 PHONE: 631-846-9973
 EMAIL: INFO@AJCLANDSURVEYING.COM