

KEY:
SITE BOUNDARY
HIGHWAY BOUNDARY

NOTE:
A STREET LIGHTING ASSESSMENT WILL BE UNDERTAKEN TO
DETERMINE THE LEVEL OF STREET LIGHTING REQUIRED
INCLUDING THE PROPOSED REFUGE ISLANDS ON A340

REPRODUCED FROM THE ORDNANCE SURVEY
MAP WITH THE PERMISSION OF THE
CONTROLLER OF HER MAJESTY'S STATIONERY
OFFICE. LICENCE NO. 10054286.
© CROWN COPYRIGHT RESERVED.

DRAWING ISSUED FOR FEASIBILITY CONSIDERATION AND PLANNING PURPOSES ONLY.
DRAWING NOT TO BE USED FOR CONSTRUCTION. I-TRANSPORT LLP ACCEPT NO RESPONSIBILITY
FOR ERRORS MADE BY OTHERS IN SCALING FROM THIS DRAWING. MEASUREMENTS SHOULD BE
TAKEN FROM FIGURED DIMENSIONS ONLY. CDM REQUIREMENTS CONSIDERED AT FEASIBILITY
STAGE ONLY. FURTHER CONSIDERATION REQUIRED BY DETAILED DESIGN TEAM.



The Square, Basing View,
Basingstoke, Hampshire, RG21 4EB
www.i-transport.co.uk

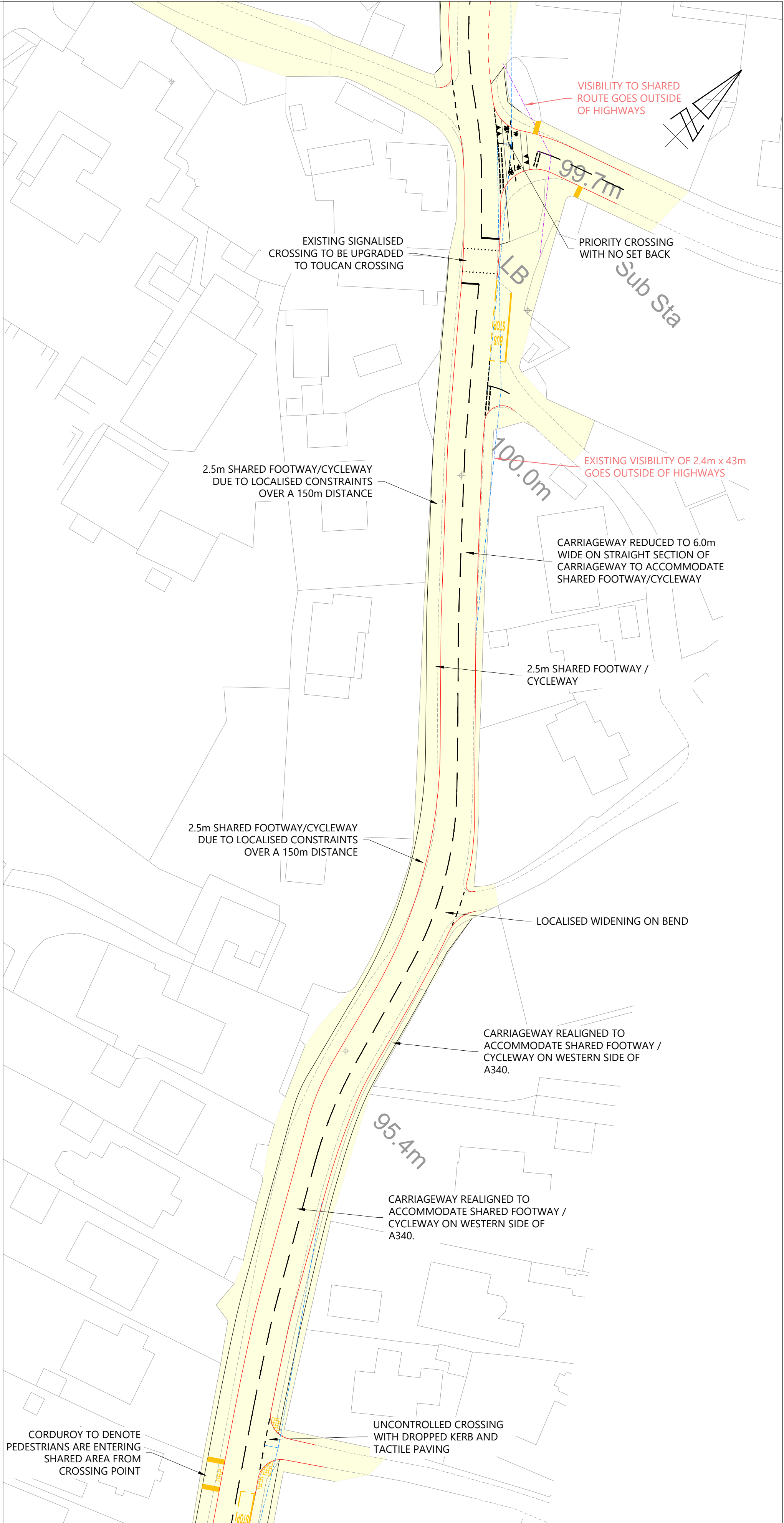
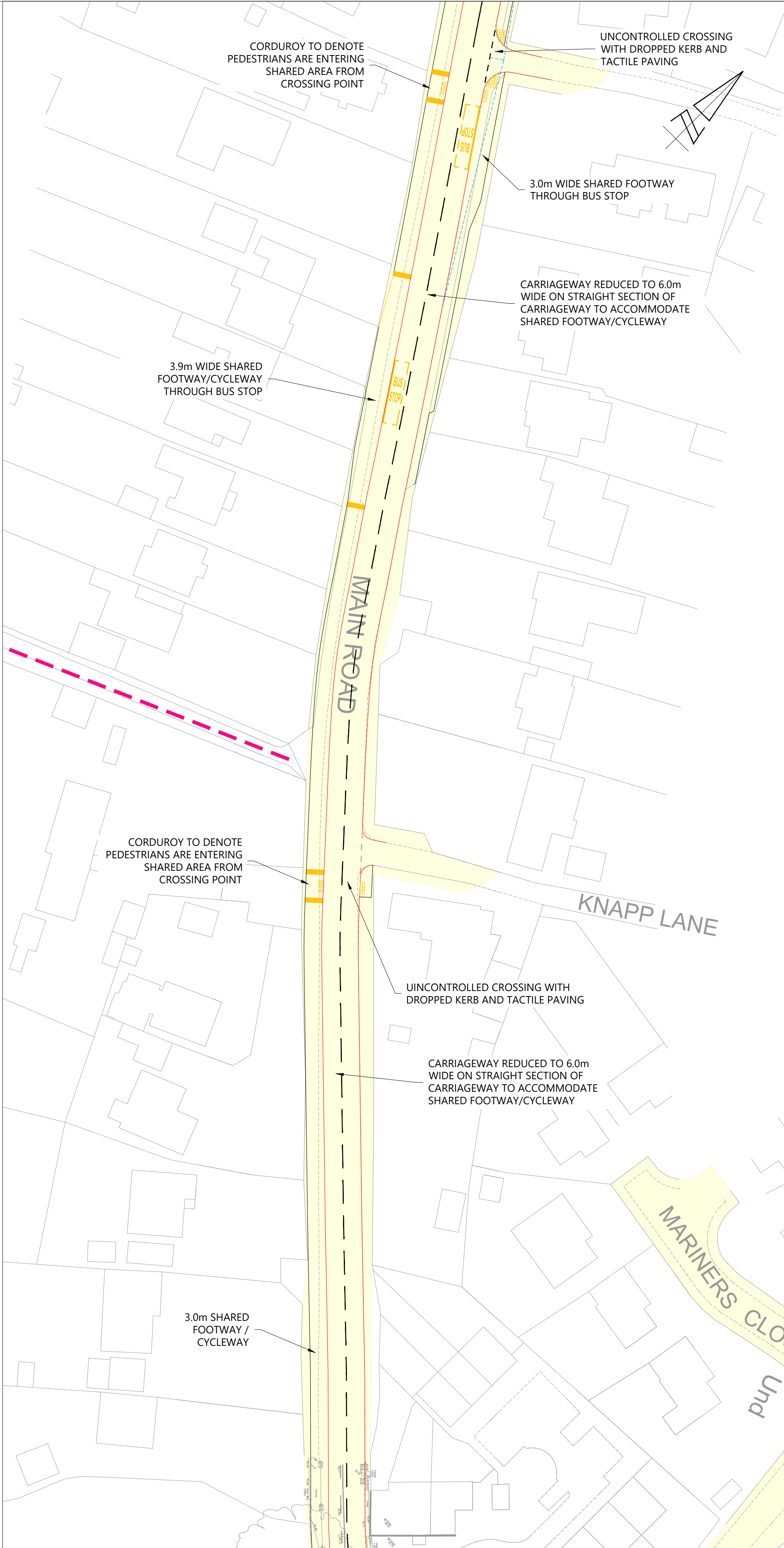
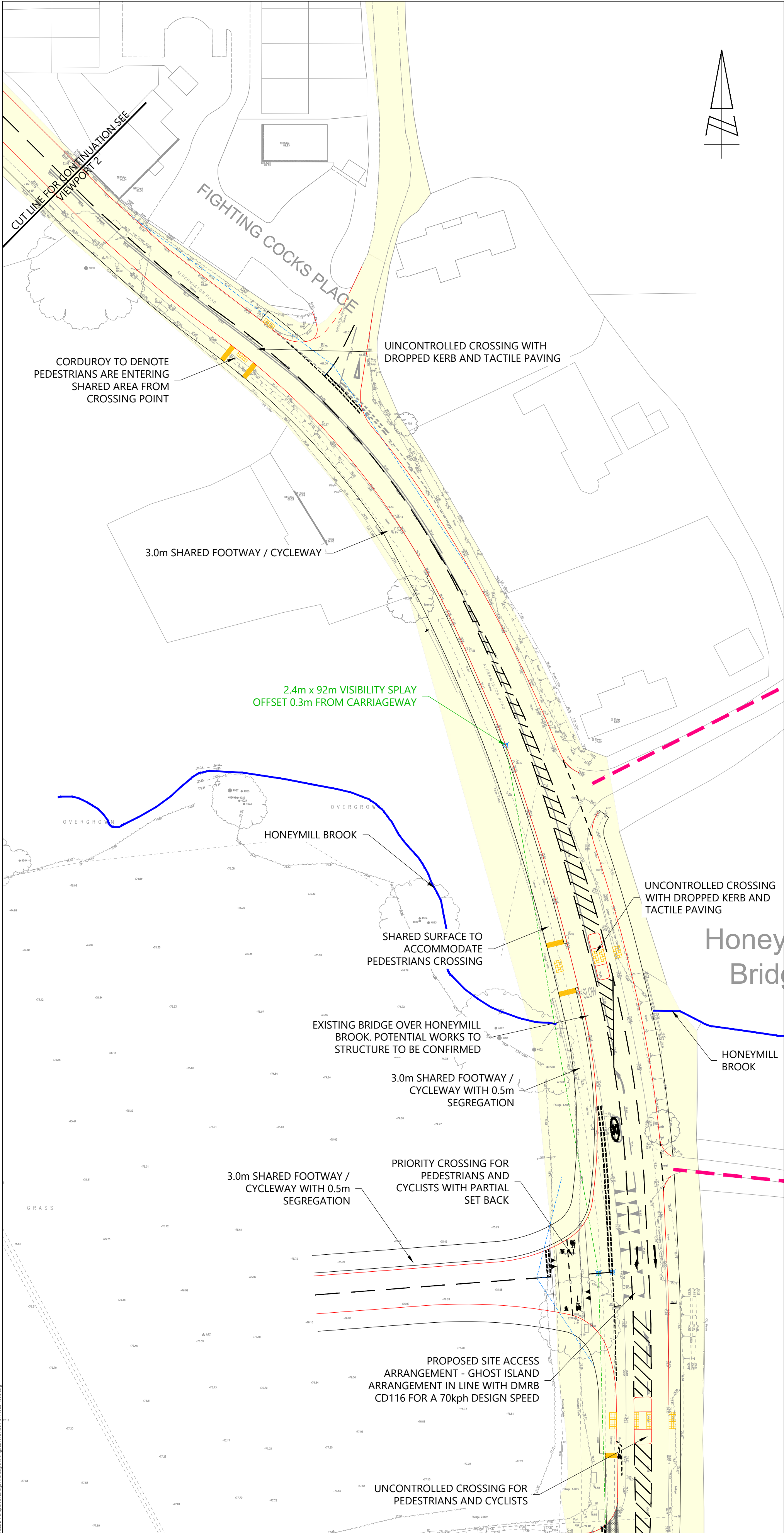
Tel: 01256 637940

REV	DATE	BY	DESCRIPTION
B	05/08/25	MC	ACCESS UPDATED WITH FINAL VERSION
A	20/06/24	MC	ACCESS UPDATED TO TAKE ACCOUNT OF HCC COMMENTS
STATUS	FOR INFORMATION		

TITLE	PROPOSED SITE ACCESS
PROJECT	SKATES LANE, TADLEY

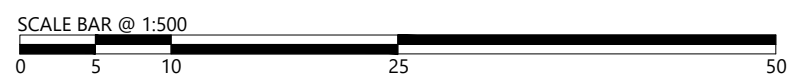
CLIENT: BEWLEY HOMES

DRAWN: JMc	CHECKED: MD	APPROVED: SJ
PROJECT No: ITL17284	SCALE @ A1: 1:500	DATE: 19.01.24
DRAWING No: ITL17284-GA-010	REV: 8	



33 Queen Street, London, EC4R 1AP Tel: 0204 531 3660

www.i-transport.co.uk



- KEY
- HIGHWAY BOUNDARY
 - 2.4m x 18m VISIBILITY SPLAY
 - 2.4m x 43m VISIBILITY SPLAY
 - PUBLIC RIGHT OF WAY

NOTE:
EXISTING / PROPOSED STREET
FURNITURE TO BE LOCATED
BEHIND THE REAR OF SHARED
ROUTE TO MAINTAIN A MINIMUM
OF 3.0m EFFECTIVE WIDTH (WHERE
PHYSICALLY POSSIBLY)

REV	DATE	BY	DESCRIPTION
C	01.11.24	MC	DESIGN REVISED TO TAKE ACCOUNT OF HCC AND ATE COMMENTS
B	18.09.24	MC	DESIGN REVISED TO TAKE ACCOUNT OF HCC AND ATE COMMENTS
A	11.07.24	MC	DESIGN REVISED TO TAKE ACCOUNT OF HCC AND ATE COMMENTS

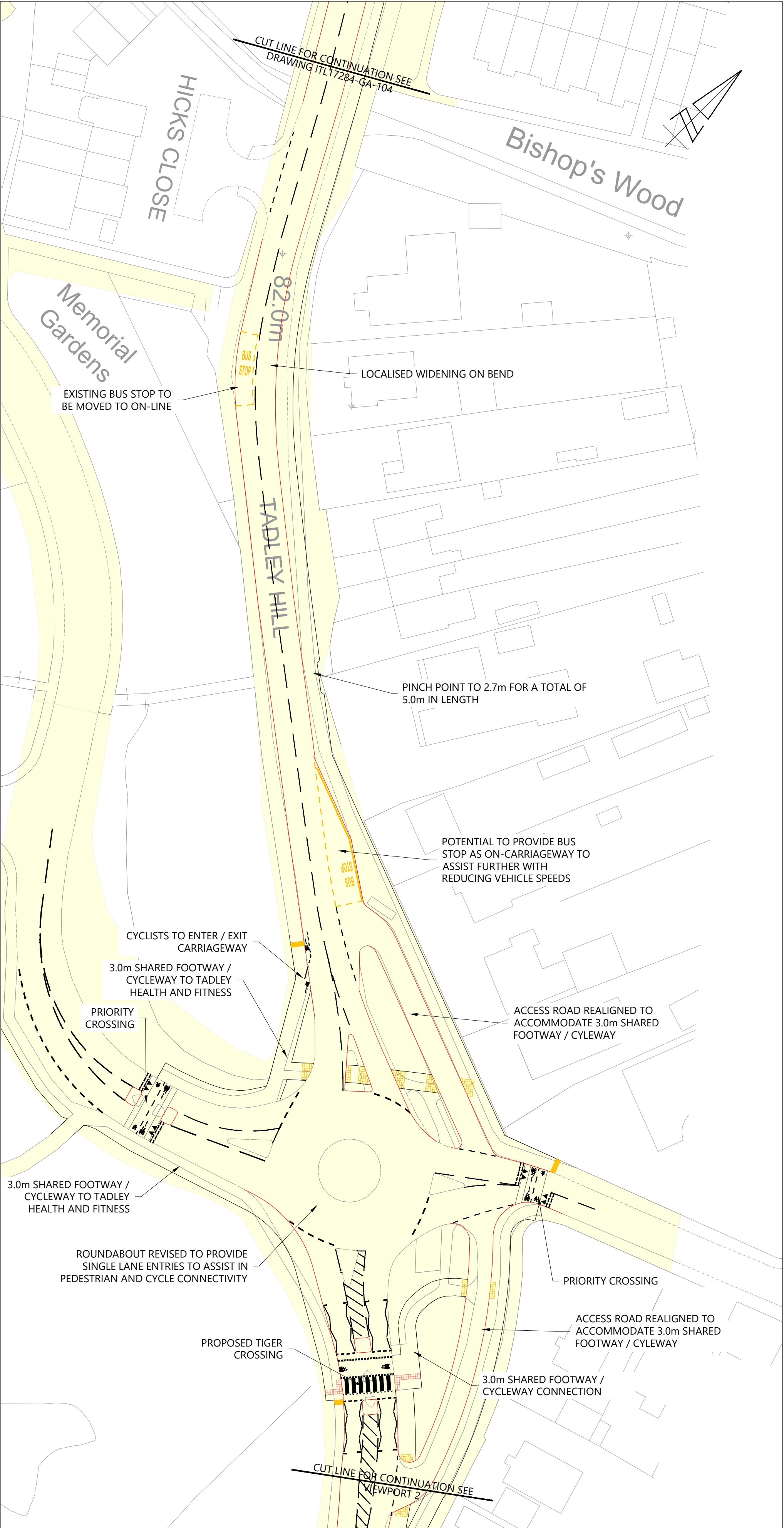
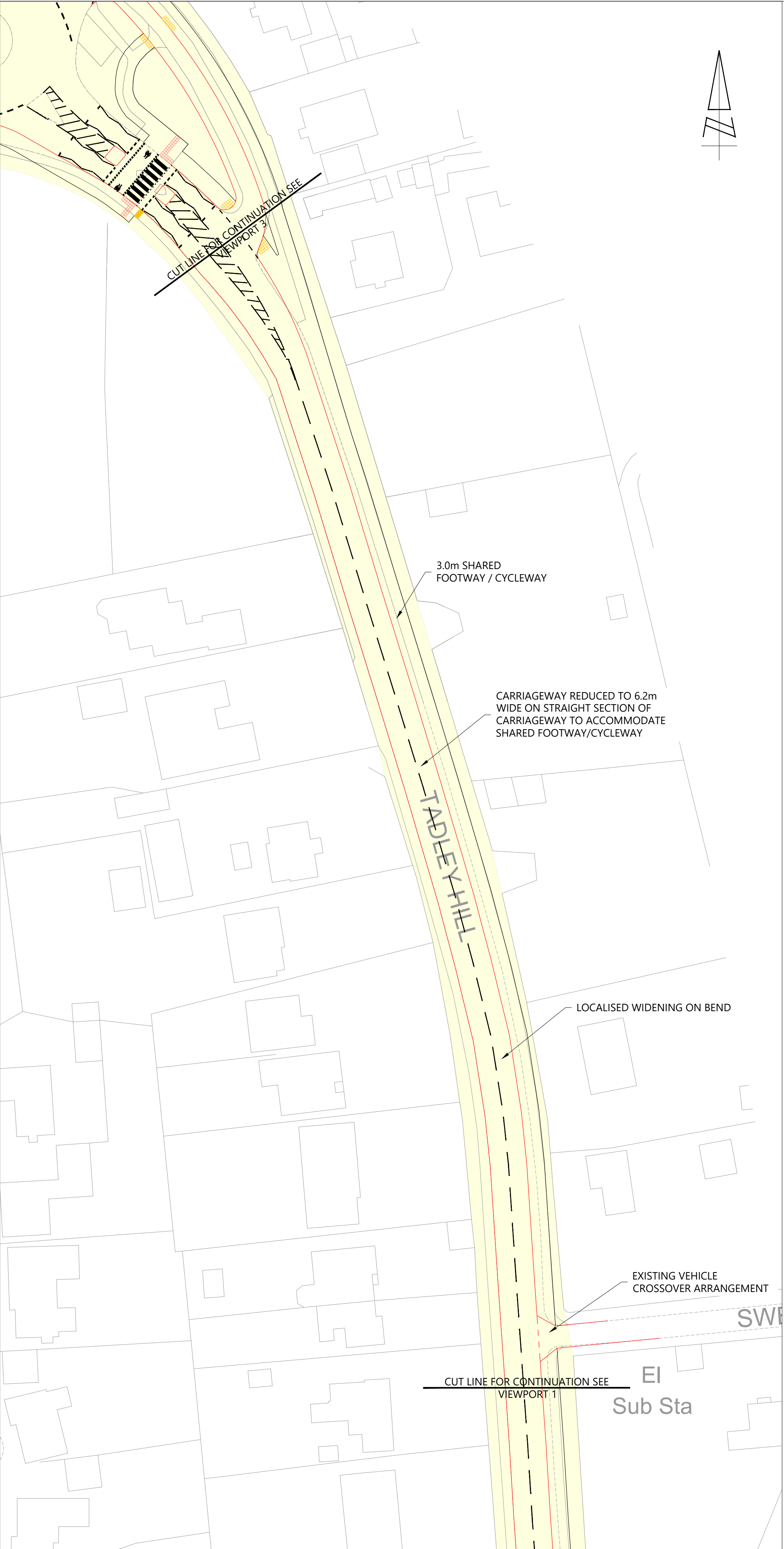
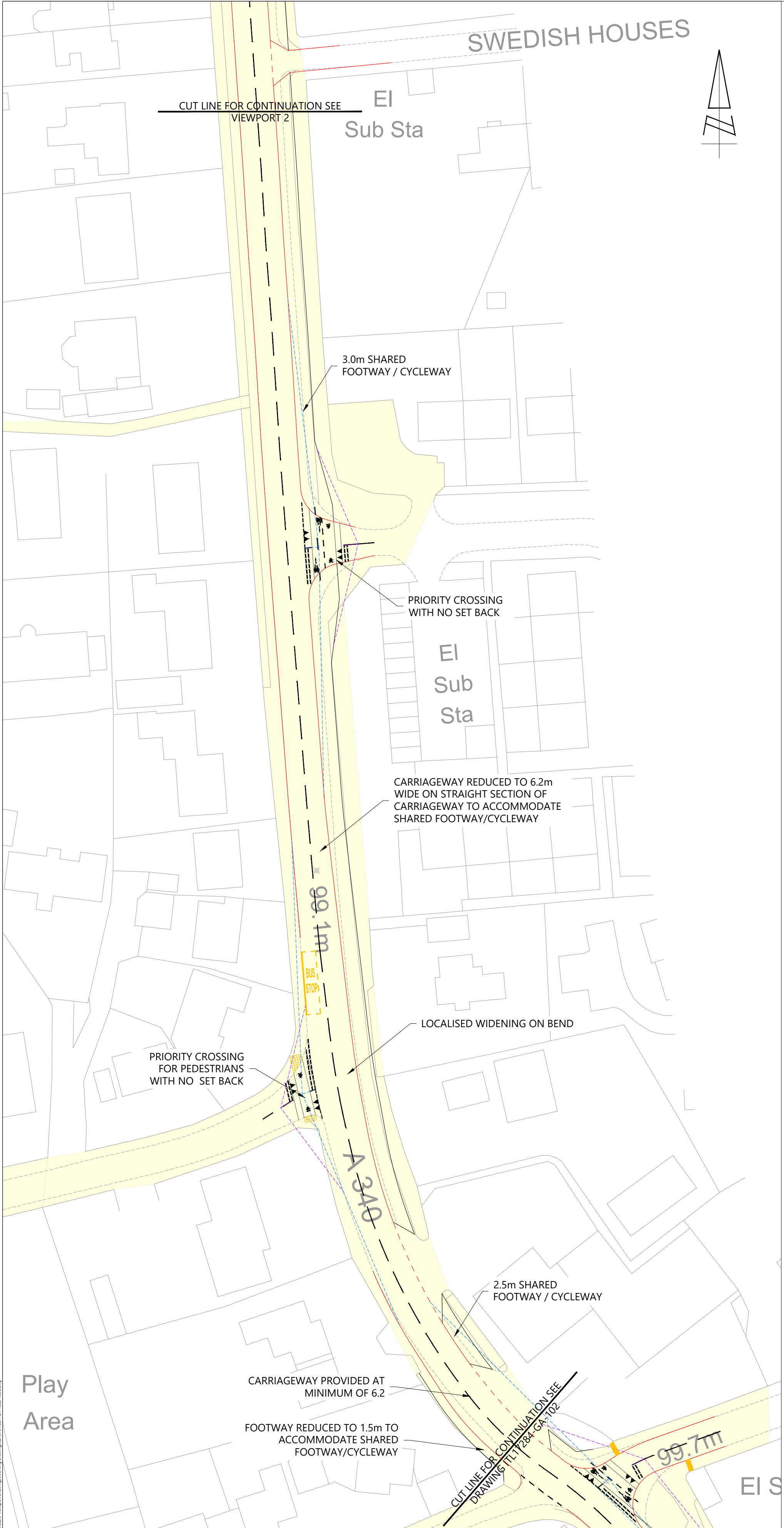
STATUS: FOR INFORMATION

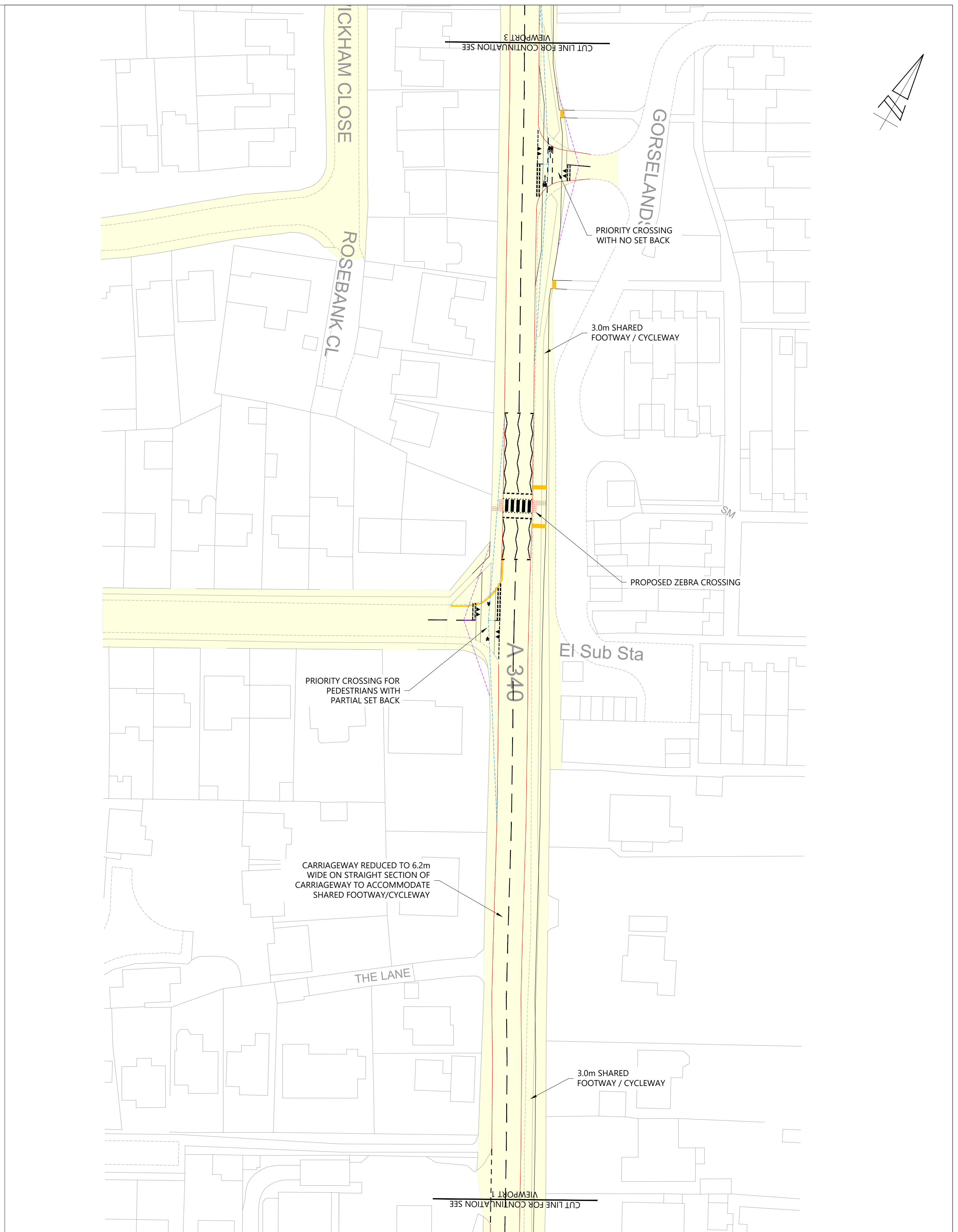
NO	SI	NO	SI	NO	SI
MD	SI	MD	SI	MD	SI
CHK	APPS	CHK	APPS	CHK	APPS

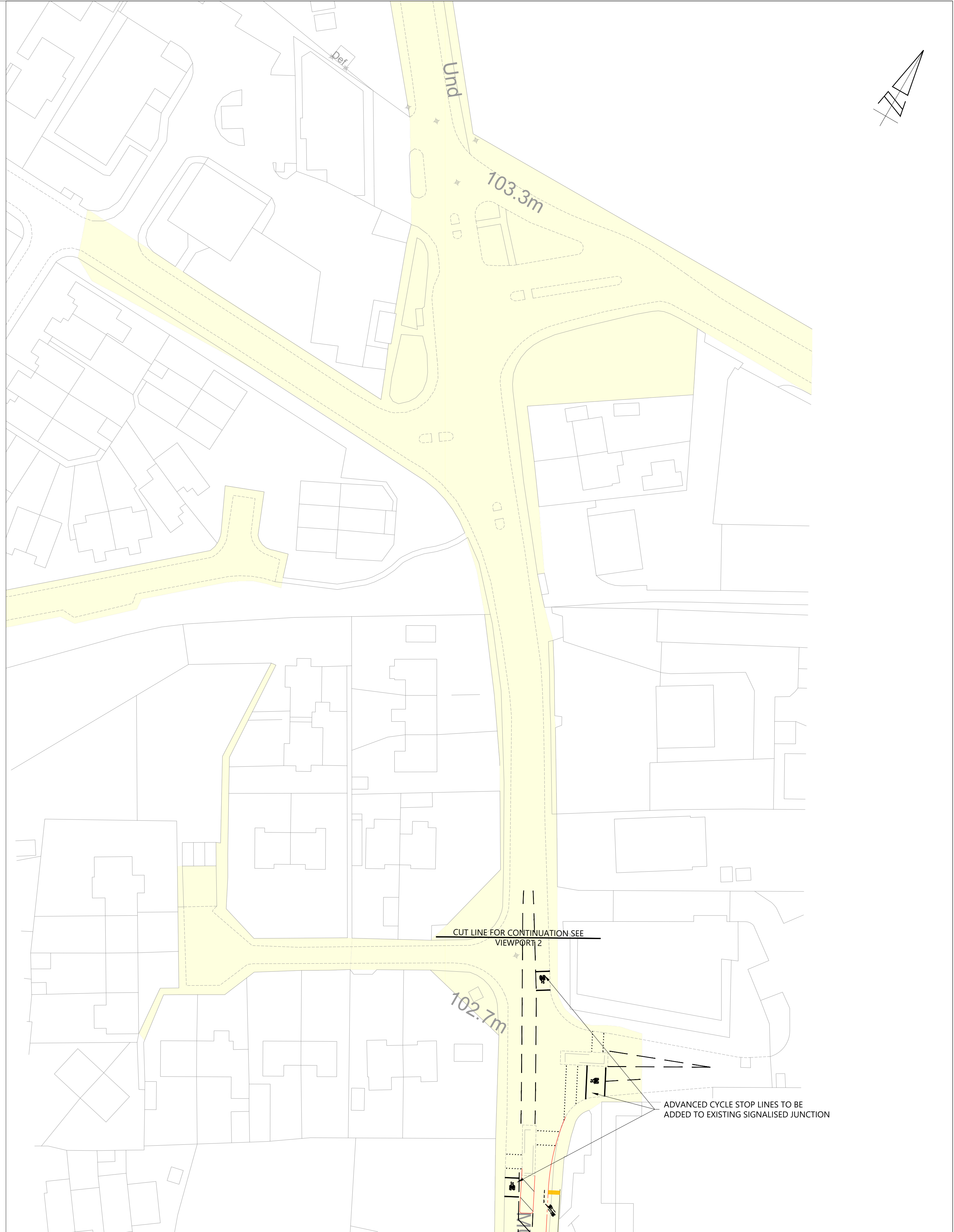
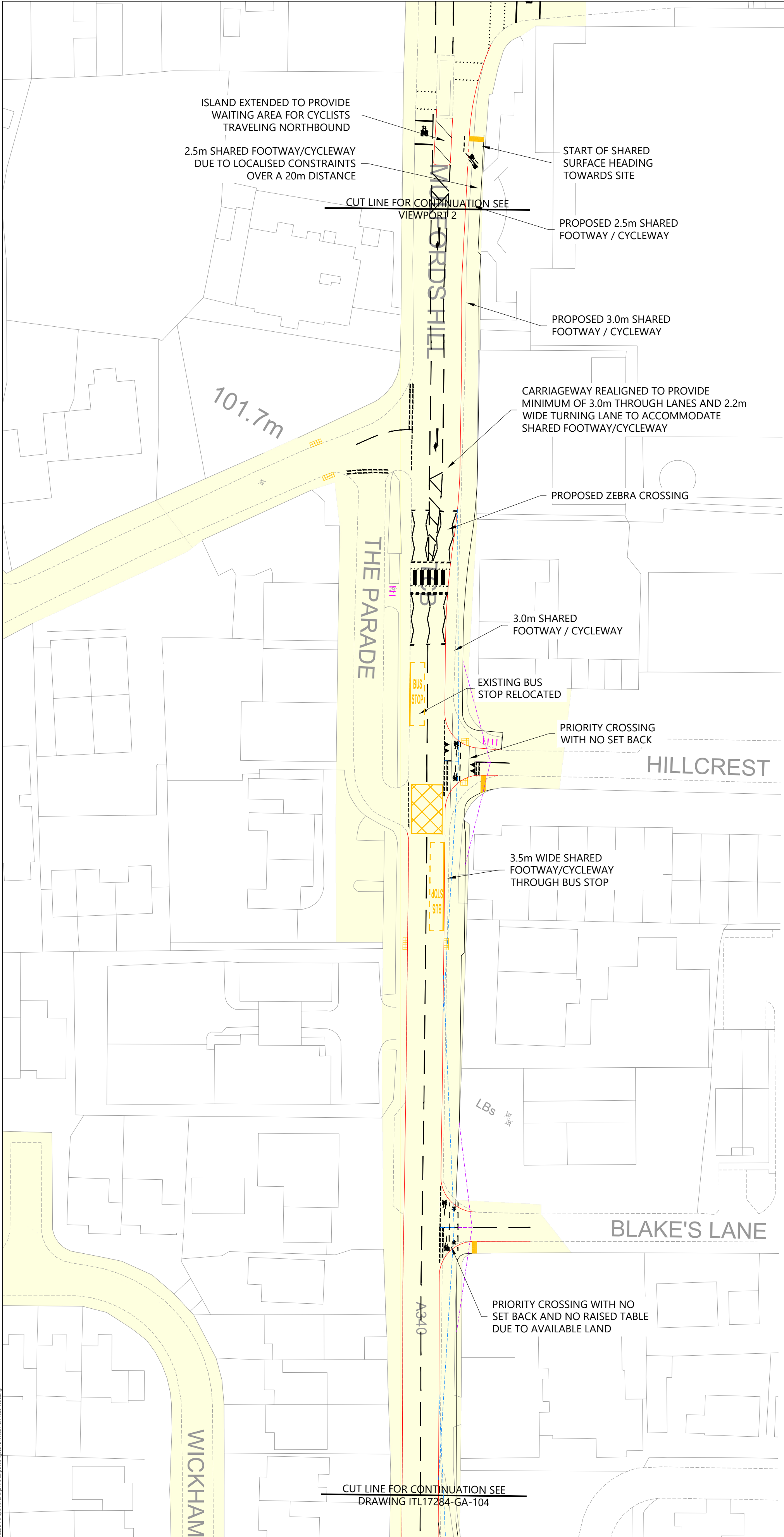
TITLE: PROPOSED IMPROVEMENTS TO PEDESTRIAN AND CYCLE INFRASTRUCTURE
PALONG TADLEY HILL AND MULFORDS HILL IN LINE WITH HAMPSHIRE COUNTY COUNCIL LCWIP
SHEET 1 OF 4

CLIENT	CLIENT
SKATES LANE, TADLEY	BEWLEY HOMES

DRAWN: MC	CHECKED: MC	APPROVED: SJ
PROJECT No: ITL17284	SCALE @ A1: 1:500	DATE: 04.06.24
DRAWING No: ITL17284-GA-102		REV: C







33 Queen Street, London, EC4R 1AP Tel: 0204 531 3660

www.i-transport.co.uk

SCALE BAR @ 1:500

0 5 10 25 50

DRAWING ISSUED FOR FEASIBILITY / CONSULTATION AND PLANNING PURPOSES ONLY. DRAWINGS NOT TO BE USED FOR CONSTRUCTION. TRANSPORT LIP ACCEPTS NO RESPONSIBILITY FOR ERRORS MADE BY OTHERS IN USING THESE DRAWINGS. NEIGHBOURHOODS SHOULD BE TAKEN FROM RELEVANT OVERLAYS ONLY. A TIME REQUIREMENTS CONSIDERATION OF TRAFFIC SIGNALS ONLY. FOR FURTHER INFORMATION OR REVISIONS, CONTACT THE PROJECT MANAGER OR DESIGNER.

KEY

HIGHWAY BOUNDARY

NOTE: EXISTING / PROPOSED STREET FURNITURE TO BE LOCATED BEHIND THE REAR OF SHARED ROUTE TO MAINTAIN A MINIMUM OF 3.0m EFFECTIVE WIDTH (WHERE PHYSICALLY POSSIBLY)

REV	DATE	BY	DESCRIPTION
C	01.10.24	MC	DESIGN REVISED TO TAKE ACCOUNT OF HCC AND ATE COMMENTS
B	18.09.24	MC	DESIGN REVISED TO TAKE ACCOUNT OF HCC AND ATE COMMENTS
A	11.07.24	MC	DESIGN REVISED TO TAKE ACCOUNT OF HCC AND ATE COMMENTS

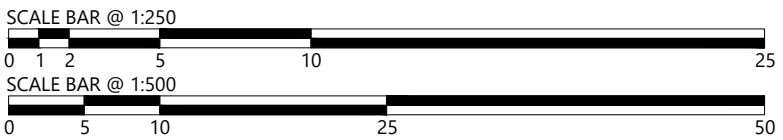
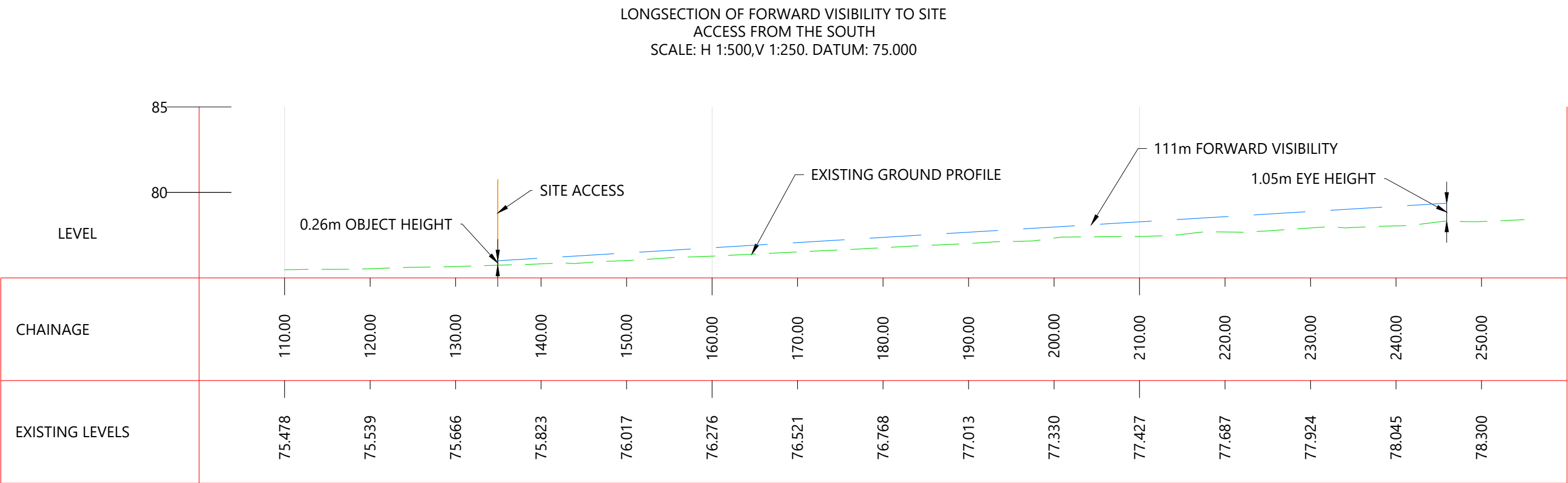
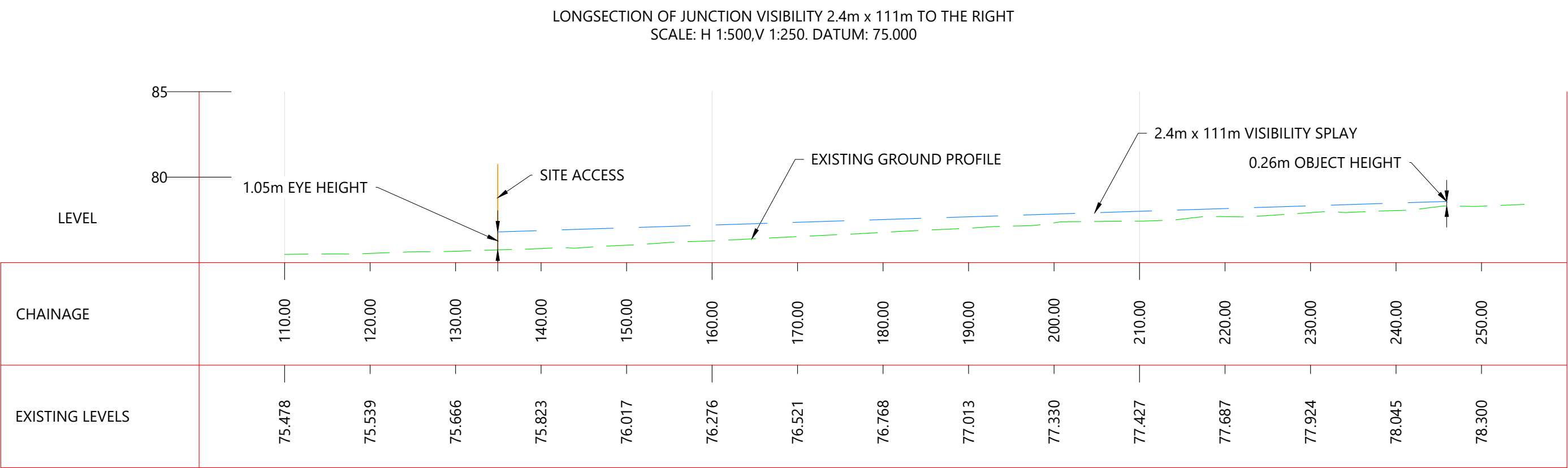
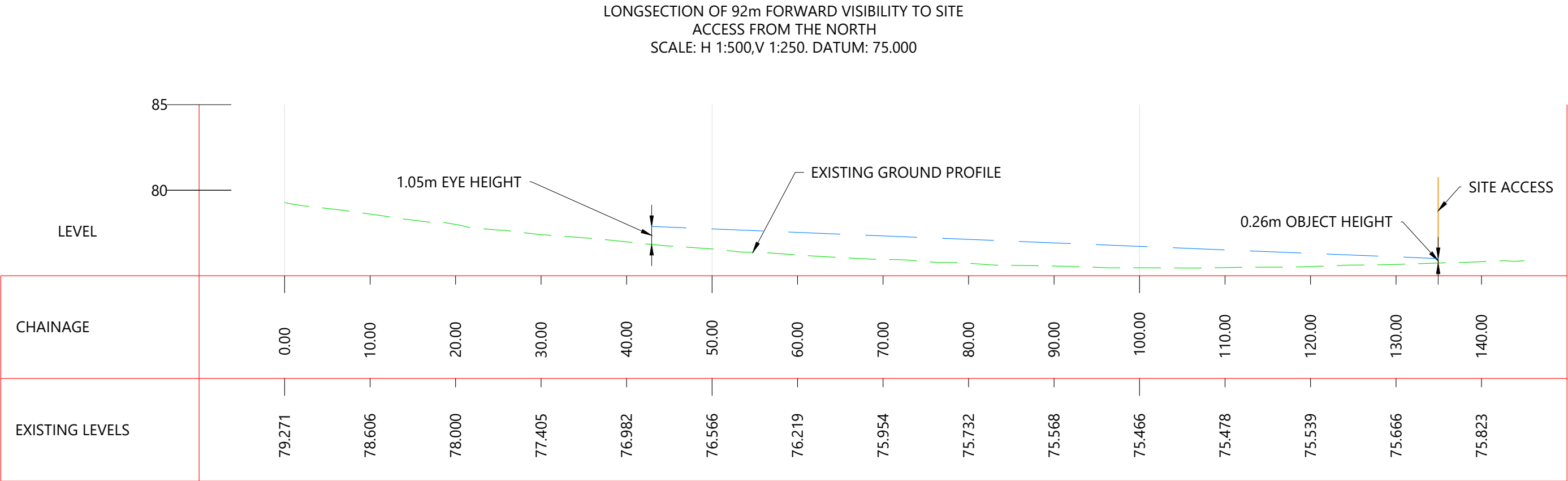
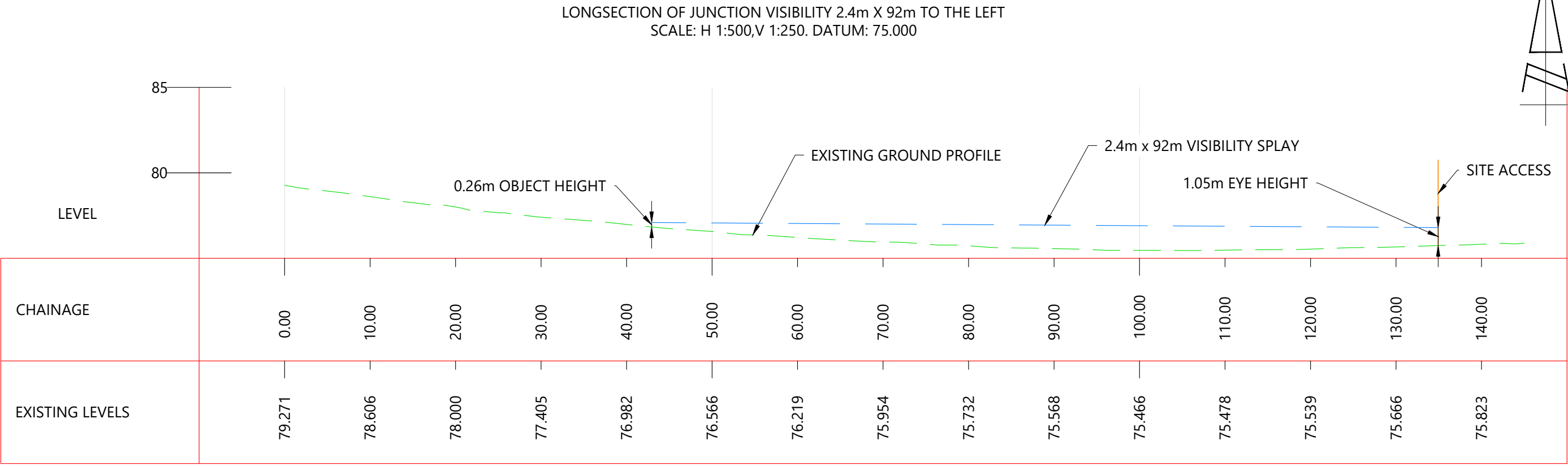
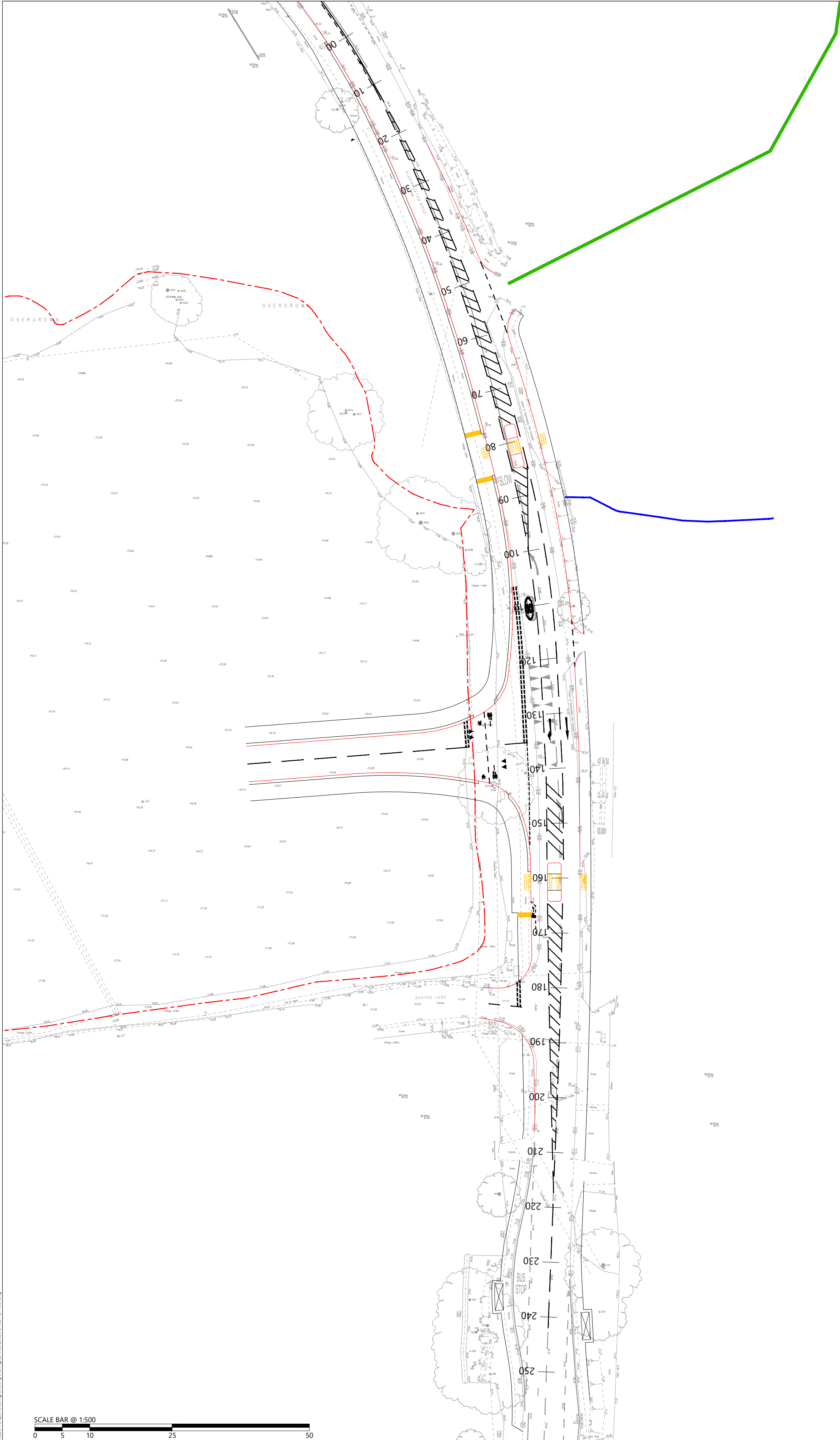
STATUS: FOR INFORMATION

TITLE: ROPOSED IMPROVEMENTS TO PEDESTRIAN AND CYCLE INFRASTRUCTURE PALONG TADLEY HILL AND MULFORDS HILL IN LINE WITH HAMPSHIRE COUNTY COUNCIL LCWIP SHEET 4 OF 4

PROJECT: SKATES LANE, TADLEY

CURT: BEWLEY HOMES

DRAWN	CHECKED	APPROVED
MC	MC	SJ
PROJECT No: ITL17284	SCALE @ A1: 1:500	DATE: 04.06.24
DRAWING No: ITL17284-GA-105		REV: C



33 Queen Street, London, EC4R 1AP Tel: 0204 531 3660

www.i-transport.co.uk

DRAWING ISSUED FOR VISIBILITY CALCULATION AND PLANNING PURPOSES
ONLY DRAWINGS NOT TO BE USED FOR CONSTRUCTION. TRANSPORT LLP
ACCEPTS NO RESPONSIBILITY FOR ERRORS MADE BY OTHERS IN USING THIS
DRAWING. NEITHER TRANSPORT LLP NOR ITS EMPLOYEES OR AGENTS
WARRANT OR GUARANTEE THE ACCURACY OR COMPLETENESS OF THE
INFORMATION CONTAINED HEREIN. THE INFORMATION IS PROVIDED "AS IS"
WITHOUT WARRANTY OF ANY KIND. TRANSPORT LLP SHALL NOT BE
LIABLE FOR ANY DAMAGES, INCLUDING CONSEQUENTIAL DAMAGES, ARISING
OUT OF OR IN CONNECTION WITH THE USE OF THIS DRAWING.

												TITLE				DRAWN:				CHECKED:				APPROVED:																			
A				05.08.25				MC				ACCESS ARRANGEMENTS UPDATED				MC				SI				PROPOSED SITE ACCESS ARRANGEMENTS - VERTICAL LONG SECTION OF VISIBILITY SLAYS				MC				MC				SJ							
REV				DATE				BY				DESCRIPTION				CHK				APP				PROJECT				CLIENT:				ITL17284				SCALE @ A1:				DATE			
STATUS																								SKATES LANE, TADLEY				BEWLEY HOMES				AS SHOWN				19.06.24							
												FOR INFORMATION																				DRAWING No:				ITL17284-GA-106				REV			
																																				A							

