APPENDIX 5 : ANNOTATED PHOTOVIEWPOINTS 1-20

PEGASUS GROUP

Camera make & model	- NIKON D600
Lens make & focal length	- NIKKOR 50mm
Date & time of photograph	- 07/03/2024 @ 11:47
OS grid reference	- 381061, 302797

Viewpoint height (AOD)	- 88m
Distance from site	- 20m
Projection	- Cylindrical
Sheet Size	- A1

Visualisation Type	- Type 1
Horizontal Field of View	- 90°
Height of camera AGL	- 1.5m
Page size / Image size (mm)	- 841 x 297 / 820 x 260

VIEWPOINT 13

A464 at junction with Newhouse Lane

APPENDIX 5 : ANNOTATED PHOTOVIEWPOINTS 1-20

PEGASUS GROUP

Camera make & model	- NIKON D600
Lens make & focal length	- NIKKOR 50mm
Date & time of photograph	- 07/03/2024 @ 11:42
OS grid reference	- 380896, 302840

Viewpoint height (AOD)	- 90m
Distance from site	- 10m
Projection	- Cylindrical
Sheet Size	- A1

Visualisation Type	- Type 1
Horizontal Field of View	- 90°
Height of camera AGL	- 1.5m
Page size / Image size (mm)	- 841 x 297 / 820 x 260

VIEWPOINT 14

A464

APPENDIX 5 : ANNOTATED PHOTOVIEWPOINTS 1-20

PEGASUS GROUP

Camera make & model	- NIKON D600
Lens make & focal length	- NIKKOR 50mm
Date & time of photograph	- 07/03/2024 @ 11:25
OS grid reference	- 381024, 302654
Viewpoint height (AOD)	- 88m
Distance from site	- 160m
Projection	- Cylindrical
Sheet Size	- A1
Visualisation Type	- Type 1
Horizontal Field of View	- 90°
Height of camera AGL	- 1.5m
Page size / Image size (mm)	- 841 x 297 / 820 x 260

VIEWPOINT 15

Church Lane, Boningale

APPENDIX 5 : ANNOTATED PHOTOVIEWPOINTS 1-20

PEGASUS GROUP

Camera make & model	- NIKON D600
Lens make & focal length	- NIKKOR 50mm
Date & time of photograph	- 07/03/2024 @ 11:34
OS grid reference	- 380743, 302751

Viewpoint height (AOD)	- 90m
Distance from site	- 175m
Projection	- Cylindrical
Sheet Size	- A1

Visualisation Type	- Type 1
Horizontal Field of View	- 90°
Height of camera AGL	- 1.5m
Page size / Image size (mm)	- 841 x 297 / 820 x 260

VIEWPOINT 16

Patshull Road at junction of Church Lane



APPENDIX 5 : ANNOTATED PHOTOVIEWPOINTS 1-20

PEGASUS GROUP

Camera make & model	- NIKON D600
Lens make & focal length	- NIKKOR 50mm
Date & time of photograph	- 07/03/2024 @ 12:20
OS grid reference	- 380478, 303049
Viewpoint height (AOD)	- 94m
Distance from site	- 10m
Projection	- Cylindrical
Sheet Size	- A1
Visualisation Type	- Type 1
Horizontal Field of View	- 90°
Height of camera AGL	- 1.5m
Page size / Image size (mm)	- 841 x 297 / 820 x 260

VIEWPOINT 17A

A464 south of Lea Farm Barns

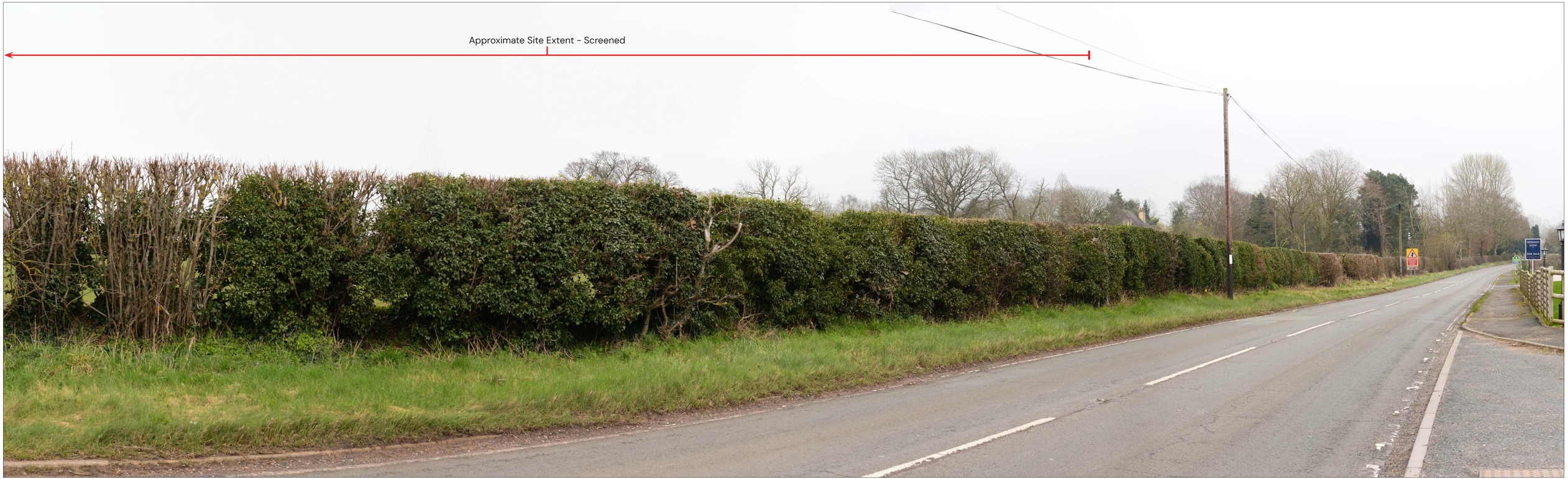

APPENDIX 5 : ANNOTATED PHOTOVIEWPOINTS 1-20

PEGASUS GROUP

Camera make & model	- NIKON D600
Lens make & focal length	- NIKKOR 50mm
Date & time of photograph	- 07/03/2024 @ 12:20
OS grid reference	- 380478, 303049

Viewpoint height (AOD)	- 94m
Distance from site	- 10m
Projection	- Cylindrical
Sheet Size	- A1

Visualisation Type	- Type 1
Horizontal Field of View	- 90°
Height of camera AGL	- 1.5m
Page size / Image size (mm)	- 841 x 297 / 820 x 260

VIEWPOINT 17B

A464 south of Lea Farm Barns

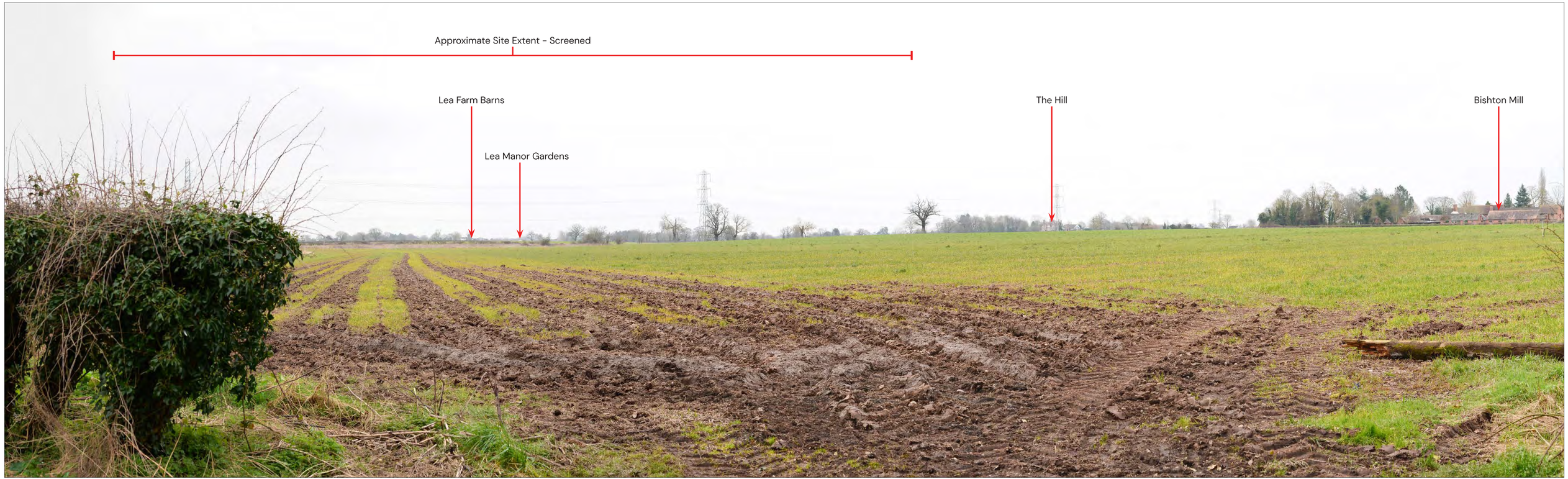

APPENDIX 5 : ANNOTATED PHOTOVIEWPOINTS 1-20

PEGASUS GROUP

Camera make & model	- NIKON D600
Lens make & focal length	- NIKKOR 50mm
Date & time of photograph	- 07/03/2024 @ 15:42
OS grid reference	- 379981, 301624

Viewpoint height (AOD)	- 80m
Distance from site	- 1510m
Projection	- Cylindrical
Sheet Size	- A1

Visualisation Type	- Type 1
Horizontal Field of View	- 90°
Height of camera AGL	- 1.5m
Page size / Image size (mm)	- 841 x 297 / 820 x 260

VIEWPOINT 18

Rushey Lane

APPENDIX 5 : ANNOTATED PHOTOVIEWPOINTS 1-20

PEGASUS GROUP

Camera make & model	- NIKON D600
Lens make & focal length	- NIKKOR 50mm
Date & time of photograph	- 07/03/2024 @ 12:31
OS grid reference	- 379828, 303366
Viewpoint height (AOD)	- 103m
Distance from site	- 220m
Projection	- Cylindrical
Sheet Size	- A1
Visualisation Type	- Type 1
Horizontal Field of View	- 90°
Height of camera AGL	- 1.5m
Page size / Image size (mm)	- 841 x 297 / 820 x 260

VIEWPOINT 19

Green Lane

APPENDIX 5 : ANNOTATED PHOTOVIEWPOINTS 1-20

PEGASUS GROUP

Camera make & model	- NIKON D600
Lens make & focal length	- NIKKOR 50mm
Date & time of photograph	- 07/03/2024 @ 15:31
OS grid reference	- 379565, 302993
Viewpoint height (AOD)	- 106m
Distance from site	- 505m
Projection	- Cylindrical
Sheet Size	- A1
Visualisation Type	- Type 1
Horizontal Field of View	- 90°
Height of camera AGL	- 1.5m
Page size / Image size (mm)	- 841 x 297 / 820 x 260

VIEWPOINT 20

Burnhill Green Road

APPENDIX 10 - ILLUSTRATIVE LANDSCAPE MITIGATION PLAN

LAND AT PATSHULL ROAD, ALBRIGHTON – ILLUSTRATIVE LANDSCAPE MASTERPLAN

PEGASUS GROUP

| PEGASUSGROUP.CO.UK | TEAM/DRAWN BY: IBD/VK | APPROVED BY: AMS | DATE: 06/02/2025 | SCALE: 1:2000@A1 | DRWG: P24_0225_EN_009C | CLIENT: BONINGALE HOMES LTD |

Issue:

© Pegasus Planning Group Limited. © Crown copyright and database rights OS 100042093. Promap Licence number 100020449. EmapSite Licence number 0100031673. Terms & Conditions @ pegasusgroup.co.uk