









-  Emergency access
-  Foot bridge
-  Turning point
-  Ladder
-  Parking
-  Trailhead
-  Waterfall

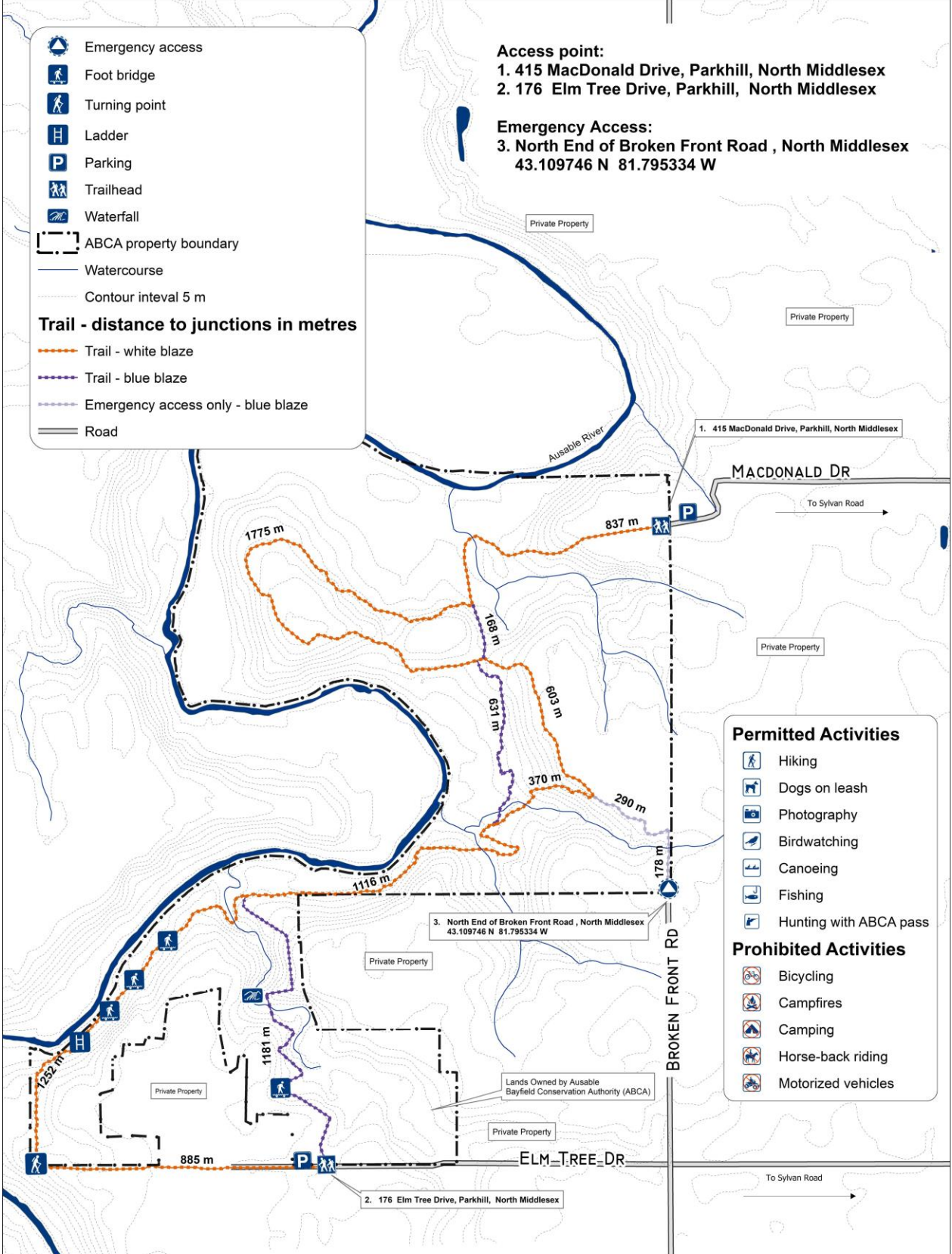
-  ABCA property boundary
-  Watercourse
-  Contour interval 5 m





Trail - distance to junctions in metres

-  Trail - white blaze
-  Trail - blue blaze
-  Emergency access only - blue blaze
-  Road

Access point:
 1. 415 MacDonald Drive, Parkhill, North Middlesex
 2. 176 Elm Tree Drive, Parkhill, North Middlesex

Emergency Access:
 3. North End of Broken Front Road, North Middlesex
 43.109746 N 81.795334 W



- Permitted Activities**
-  Hiking
 -  Dogs on leash
 -  Photography
 -  Birdwatching
 -  Canoeing
 -  Fishing
 -  Hunting with ABCA pass
- Prohibited Activities**
-  Bicycling
 -  Campfires
 -  Camping
 -  Horse-back riding
 -  Motorized vehicles



This is a Recreational Trail - Use at your own Risk
 Property is open to the public from sunrise to sunset.

