










PORT FRANKS FORESTED DUNES

LEGEND

-  Nature Conservancy of Canada Property
-  L-Lake Management Area (Ausable Bayfield Conservation Authority)
-  Trail Access
-  Trail Junction
-  Road
-  Stream
-  Waterbody
- Trails**
-  Port Franks Forested Dunes Trail (Total return length 4.3 km)
-  L-Lake Management Trail (1.5 km)



Disclaimer:
This map is illustrative only.
Do not rely on it as being a precise indicator of privately-owned land, routes,
locations of features, nor as a guide to navigation. This map may contain omissions or errors. Not survey grade.

Data Sources:
Nature Conservancy of Canada - Ontario Region, 2023.
Ontario Ministry of Natural Resources and Forestry, 2022.