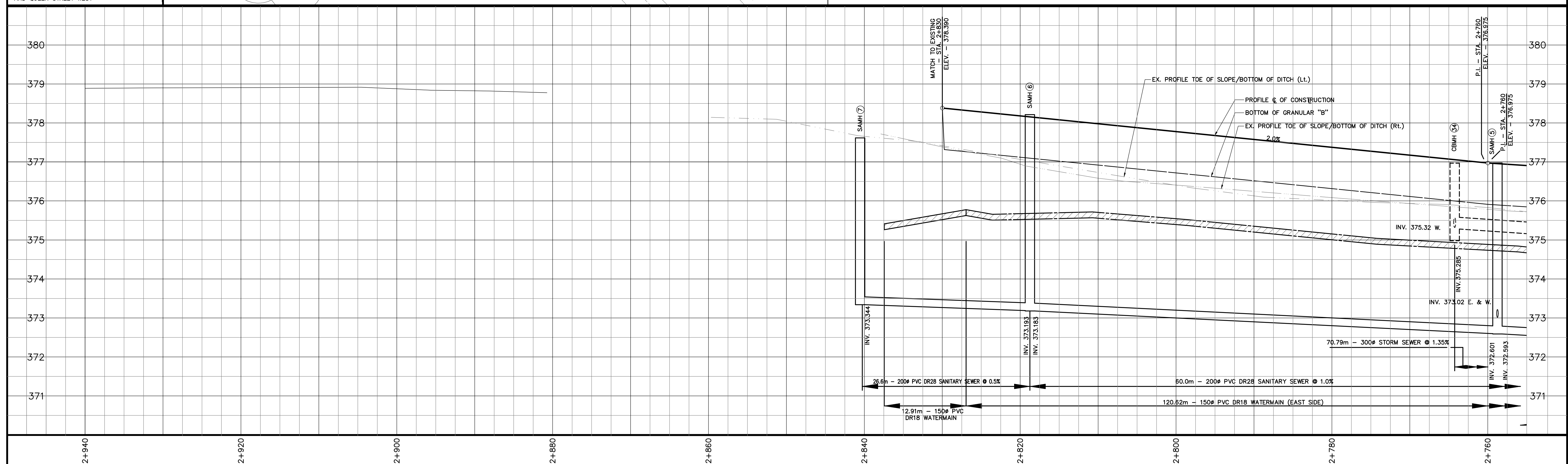


B.M. No. 16-6614-10 Elev. 372.775  
 NAIL & WASHERS IN EAST FACE OF HP  
 LOCATED ON THE NORTH-WEST CORNER OF  
 THE INTERSECTION OF ELORA STREET NORTH  
 AND QUEEN STREET WEST

- LEGEND:**
- UNDERGROUND DUCT
  - ST --- STREET LIGHT 50Ø DUCT
  - LIGHT DUTY SILT FENCE AS PER OPSD 219.011
  - X-XXXXX WIGHTMAN MICRODUCT
- NOTES:**
1. INSTALLED NEW 150mm SANITARY SERVICE AND PROPERTY MARKER FROM NEW SANITARY MANHOLES TO PROPERTY LINE AT STA. 2+760 LT. AND RT.
  2. FOR TYPICAL ROAD CROSS SECTIONS, REFER TO DWG. No. 13 & 14.





**NOTES**

THE LOCATION OF UTILITIES IS APPROXIMATE ONLY AND SHOULD BE DETERMINED BY CONSULTING THE MUNICIPAL AUTHORITIES AND UTILITY COMPANIES CONCERNED. THE CONTRACTOR SHALL PROVE THE LOCATION OF UTILITIES AND SHALL BE RESPONSIBLE FOR ADEQUATE PROTECTION AGAINST DAMAGE.

No	DATE	REVISION	INITIAL
4	DEC 2018	"AS RECORDED"	
3	APRIL 2018	ISSUED FOR CONSTRUCTION	
2	JAN 2018	ISSUED FOR TENDER	
1	JAN 2018	ISSUED FOR APPROVALS	

4	DEC 2018	"AS RECORDED"	
3	APRIL 2018	ISSUED FOR CONSTRUCTION	
2	JAN 2018	ISSUED FOR TENDER	
1	JAN 2018	ISSUED FOR APPROVALS	



RECONSTRUCTION OF  
**ELORA STREET/HWY 9**  
 (CLIFFORD)

TOWN OF MINTO  
 5941 HIGHWAY 89  
 HARRISTON, ONTARIO N0G 1Z0

PLAN AND PROFILE  
 STA. 2+760 TO STA. 2+940

CONTRACT No. 6614-18  
 PROJECT No. M6614  
 DRAWN BY: W.G.J.H. (A0100)  
 CHECKED BY: D.G.D.  
 APPROVED BY: C.P.C.  
 DATE: SEPTEMBER 2016



**SCALES**

1:250 HORIZONTAL  
 1:50 VERTICAL

DRAWING NUMBER **09**