




 N	JETSTREAM #1 47.634683 -91.701145
	1 Primary Muster 2 Secondary Muster
	Existing Well Exclusion Zone
	Seismic Staging Zone
	Laydown Yard
	General Traffic Route



Legend

- Feature 1
- Intersection of Forest Rte.
- Jetstream #1
- Jetstream #1 Lease Road
- Seismic Path

