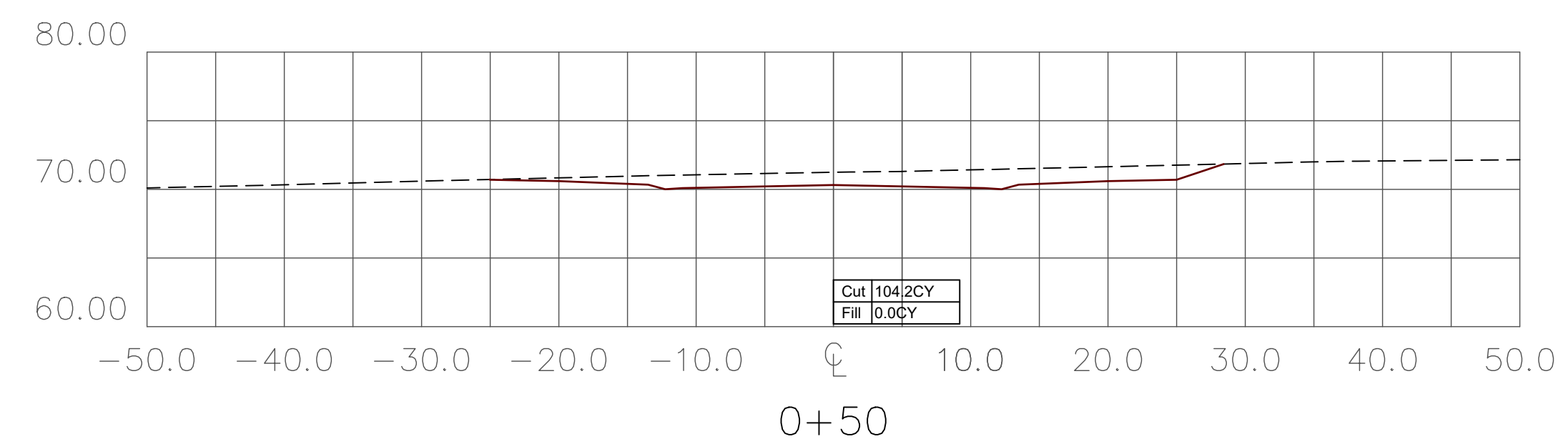
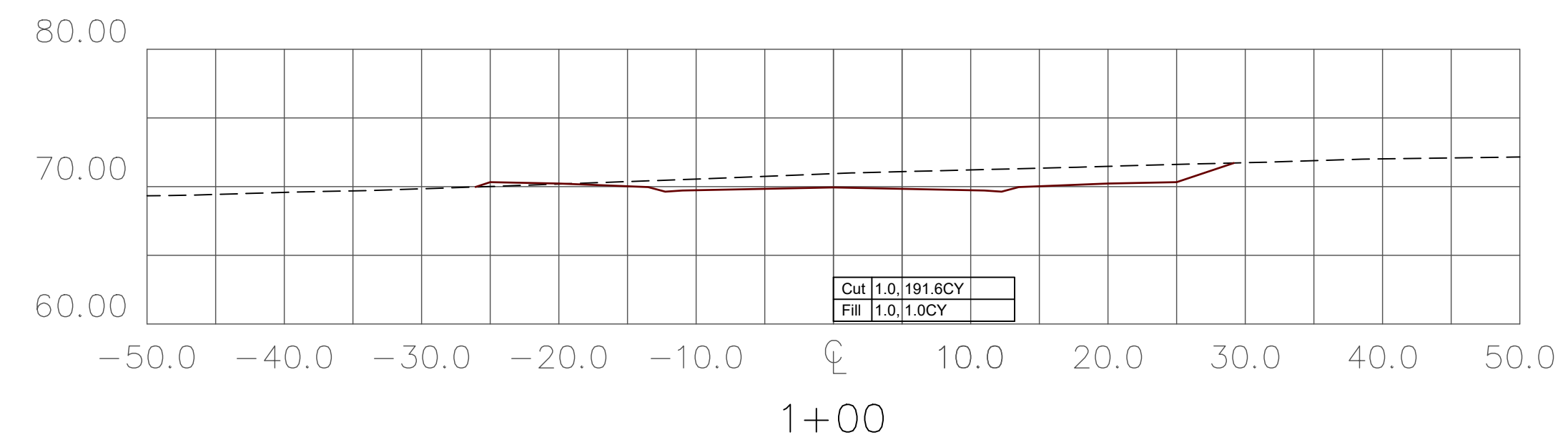
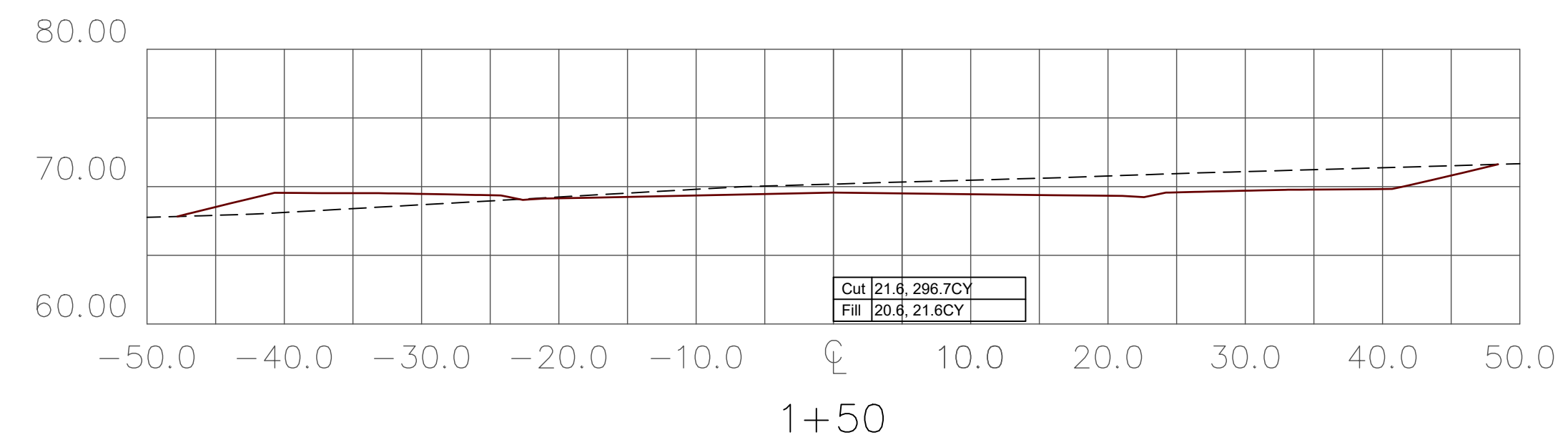


ROAD D
HORIZONTAL SCALE: 1" = 10'
VERTICAL SCALE: 1"=10'



ROAD E
HORIZONTAL SCALE: 1" = 10'
VERTICAL SCALE: 1"=10'

CROSS SECTION
LEGEND:
- - - - - EXISTING GROUND
————— FINISH GRADE


SANDY OAKS ESTATES



Berry E. Dees, PE
(251) 978-2500

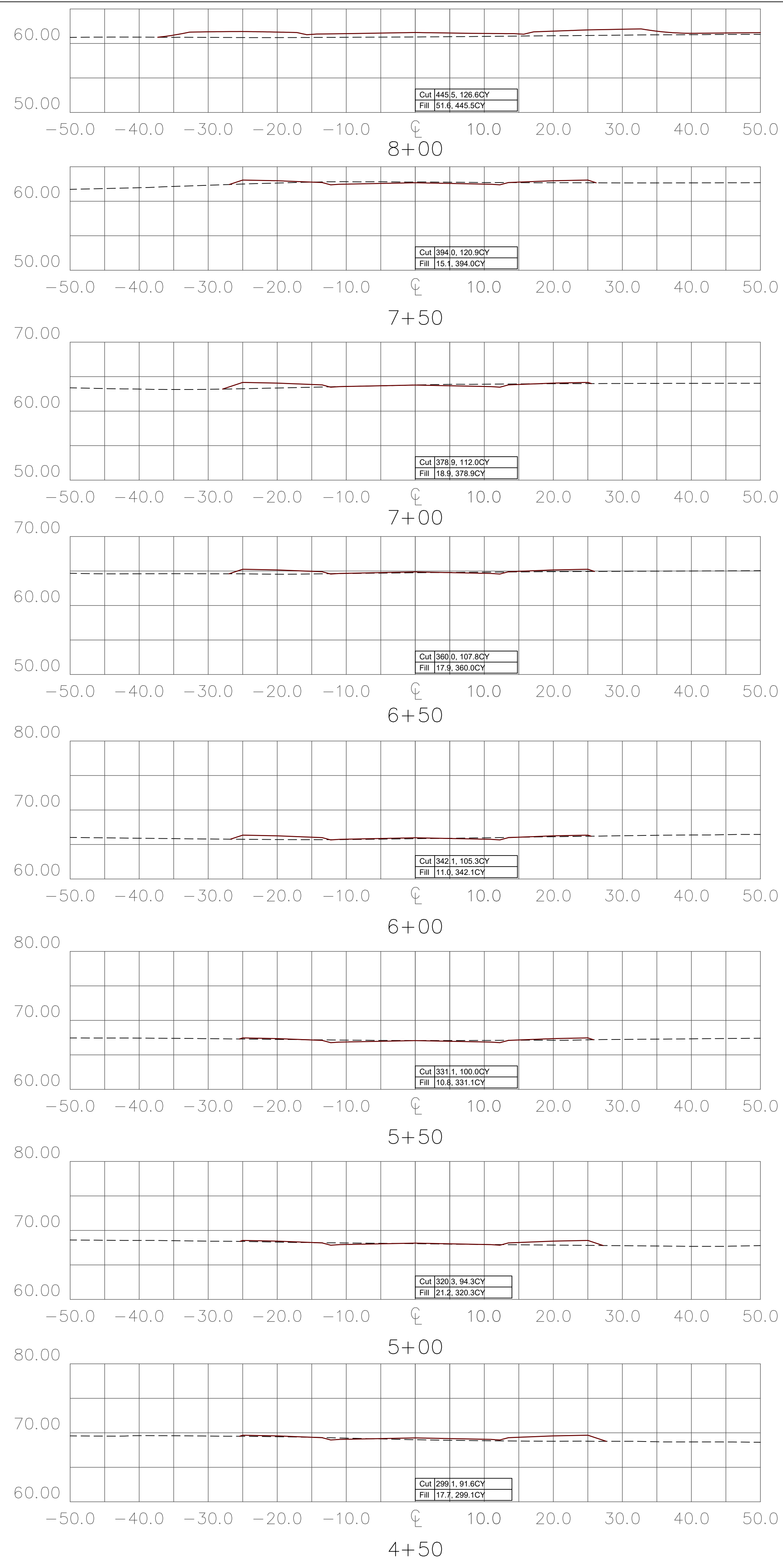
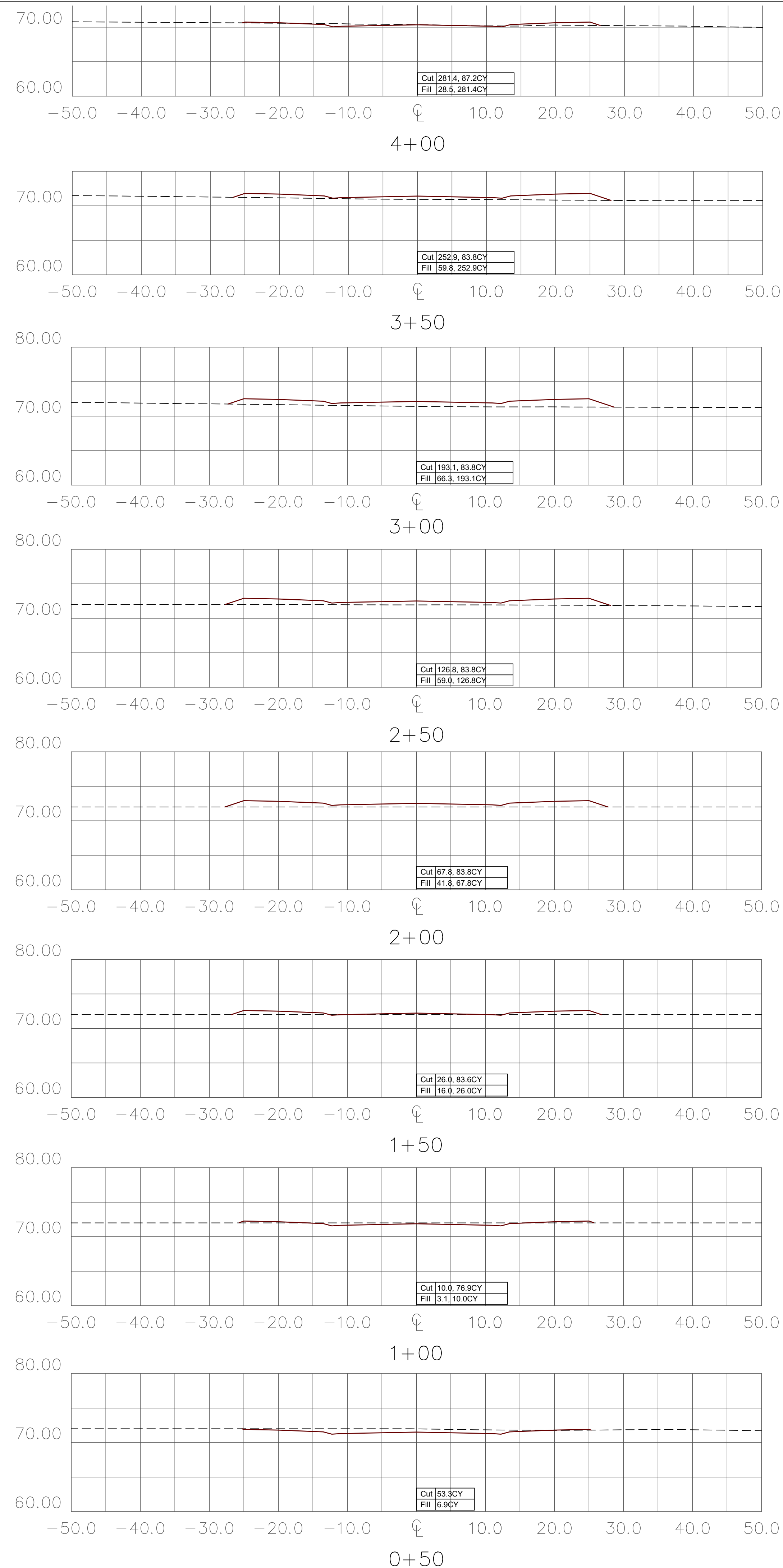
DATA
SCALE:
FILE NAME:
REVISIONS

X SECTIONS



DOCUMENT RELEASE
NOVEMBER 5, 2018

C-31



ROAD F
 HORIZONTAL SCALE: 1" = 10'
 VERTICAL SCALE: 1" = 10'


CROSS SECTION LEGEND:
 - - - - - EXISTING GROUND
 _____ FINISH GRADE

SANDY OAKS ESTATES

SEC Design Group
 Barry E. Dees, PE
 (251) 978-2500
 316 S. McKenzie St., Ste 174
 Foley, Alabama 36535

DATA
SCALE:
FILE NAME:
REVISIONS

X SECTIONS



DOCUMENT RELEASE
 NOVEMBER 5, 2018

C-32

P:\06161 Sandy Oaks\Road F\1 - Utility\CD\3-20-18\SECTION06.dwg, CSB, 11/05/18 12:23:39 PM, ARCD 01 04161 3-20-18.dwg, 1:1, RW