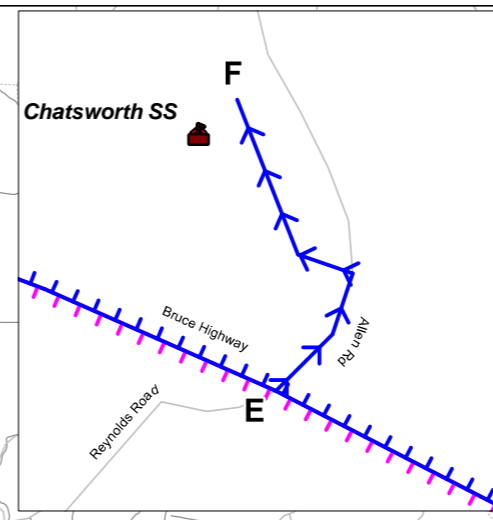
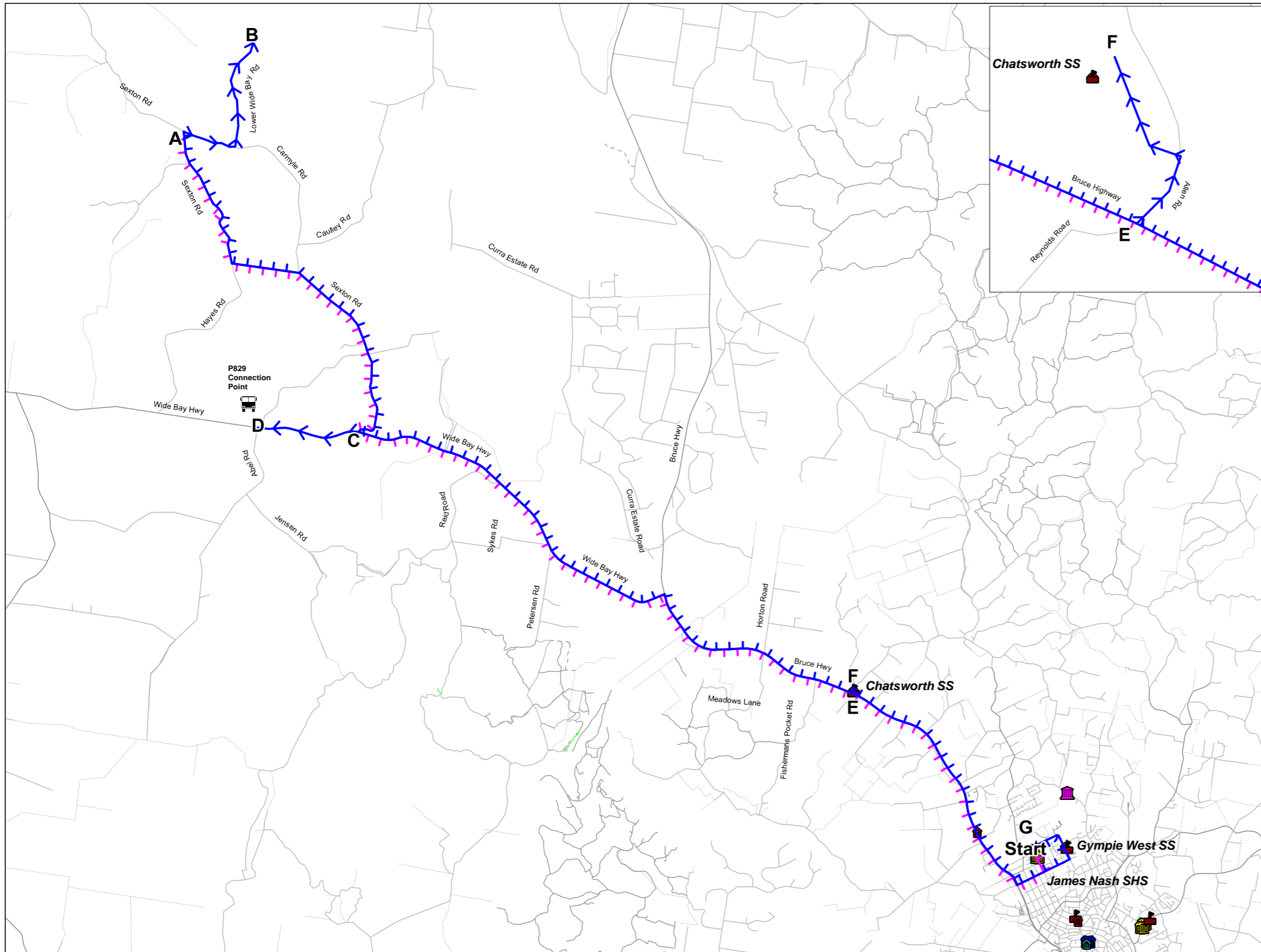
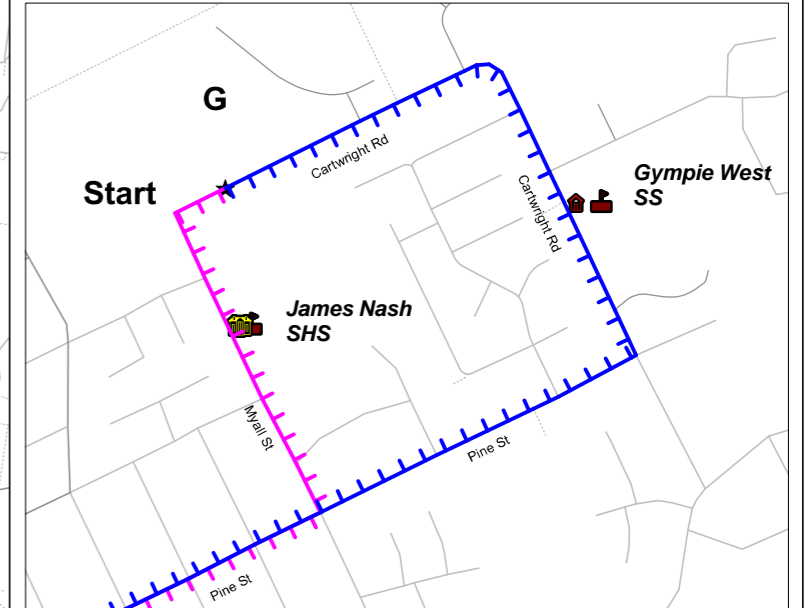


P853 (AM) - Carmyle to Chatsworth State School



Route Payment Calculation Details			
Service No:	P853		
Service Desc:	P853 (AM) - Carmyle to Chatsworth State School		
Sect	Unloaded	Loaded	Description
St-A	29.420		From James Nash SHS bus stop in Cartwright Rd, Myall St, Pine St, Bruce H'way, Wide Bay H'way, Sexton Rd to Carmyle Rd.
A-B-A		7.880	Spur along Carmyle Rd, Lower Wide Bay Rd to t'round at No 273
A-C		9.130	Back along Sexton Rd to Wide Bay H'way
C-D-C		4.670	Spur along Wide Bay H'way to Abels Rd bus connection with P829 & return
C-E		13.300	Back along Wide Bay Highway to Bruce Highway, along to Rammutt Road intersection
E-F-E		0.300	Spur along Rammutt Rd to Chatsworth SS bus stop & return
E-G		8.170	Along Bruce H'way, Pine St, Cartwright Rd to James Nash SHS bus stop
Loaded:		43.50	Km
Unloaded:		29.50	Km
Additional:		0.000	Km
Total:		73.00	Km
Trips:		1	
Daily:		73.00	Km
Terminus:	Cnr Sexton & Carmyle Rds		
Service Type:	Standard Service		
DTMR's payment is based on the above calculations.			



Information is for display purposes only and no responsibility is taken for data accuracy.

The daily route distance is calculated using this map. It is not necessarily the way the bus travels.
 Line spikes indicate vehicle entry side
 PTD--KJS--28/10/2015

- Vehicle loaded
- Vehicle unloaded
- Spur vehicle loaded
- Loaded - No Pickup

Schedule: AM
Operator: Barton, Jeffrey J & Kathleen A
Contract: P853 - Carmyle

Revision No: 1
Revision Status: Current
Effective Date: 08/02/2015
Measured by: DS on

Base School:
 Chatsworth SS
Other Schools Serviced/Comments:
 Map shows AM route.



© MapInfo Australia Pty Ltd (2015)
 Based on [Dataset - State Digital road Network (SDRN)] provided with permission of MapInfo Australia Pty Ltd (2015)
 While every care is taken to ensure the accuracy of this data, MapInfo Aust Pty Ltd, Public Sector Mapping Aust Pty and/or State of Qld makes no representations or warranties about its accuracy, reliability, completeness or suitability for any particular purpose and disclaims all responsibility and all liability (including without limitation, liability in negligence) for all expenses, losses, damages (including indirect or consequential damage) and costs which you might incur as a result of the data being inaccurate or incomplete in any way and for any reason

The route service details specified on this map have been checked and are correct.
 Signature of Contractor _____ Date _____

The route service details specified on this map are approved and effective from ____/____/____
 Signed - Dept Transport & Main Roads Date _____

