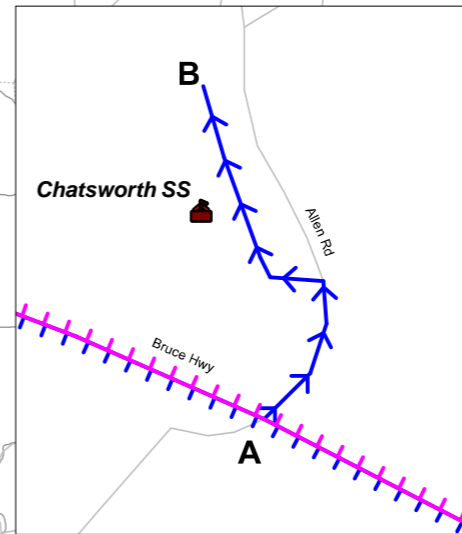
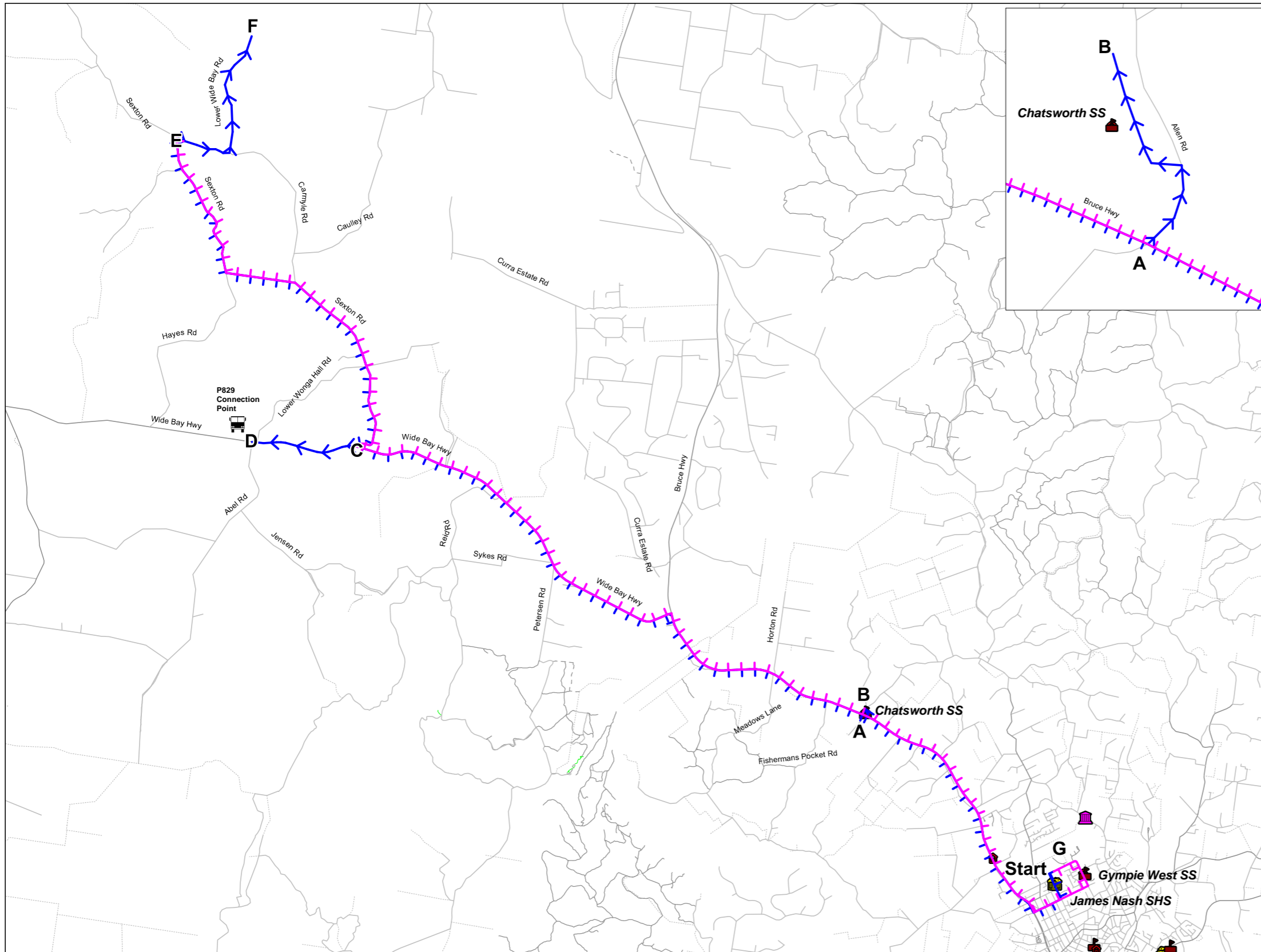
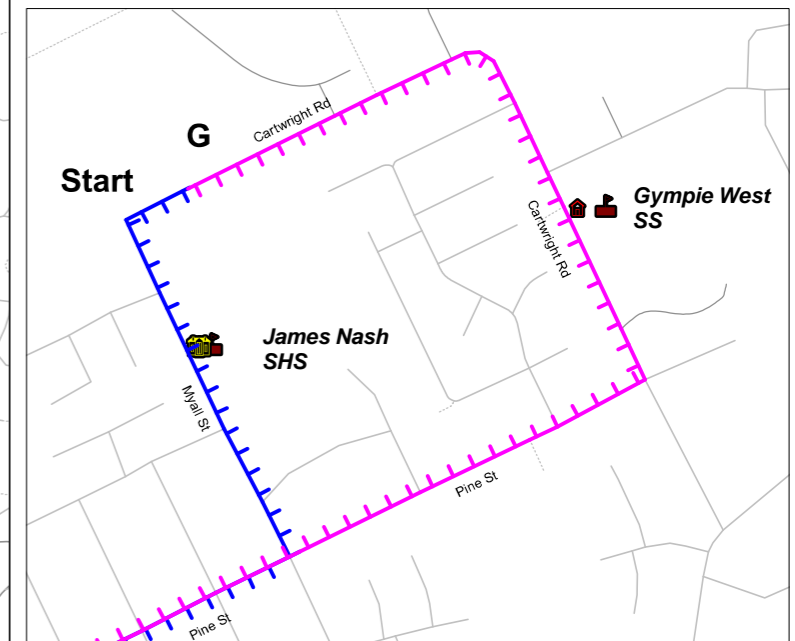


# P853 (PM) - Carmyle to Chatsworth State School



Route Payment Calculation Details			
<b>Service No:</b>	P853		
<b>Service Desc:</b>	P853 (PM) - Carmyle to Chatsworth State School		
<b>Sect</b>	<b>Unloaded</b>	<b>Loaded</b>	<b>Description</b>
St-A	7.050		From James Nash SHS bus stop in Cartwright Rd, Myall Rd, Pine St, Bruce H'way to Rammutt Rd i'section
A-B-A	0.300		Spur along Rammutt Rd to Chatsworth SS bus stop & return
A-C	13.240		Along Bruce H'way, Wide Bay H'way to Sexton Rd i'section
C-D-C	4.670		Spur along Wide Bay H'way, Abels Rd to connection point with P829 & return
C-E	9.130		Along Sexton Rd to Carmyle Rd i'section
E-F-E	7.880		Spur along Carmyle Rd, Lower Wide Bay Rd to t'round at No. 273 & return
E-G	30.600		Back along Sexton Rd, Wide Bay Hwy, Bruce Hwy, Pine St, Cartwright Rd to James Nash SHS bus stop
<b>Loaded:</b>	42.30	<b>Km</b>	
<b>Unloaded:</b>	30.60	<b>Km</b>	
<b>Additional:</b>	0.000	<b>Km</b>	
<b>Total:</b>	72.90	<b>Km</b>	
<b>Trips:</b>	1		
<b>Daily:</b>	72.90	<b>Km</b>	
<b>Terminus:</b>	Cnr Sexton & Carmyle Rds		
<b>Service Type:</b>	Standard Service		
<b>DTMR's payment is based on the above calculations.</b>			



Information is for display purposes only and no responsibility is taken for data accuracy.

The daily route distance is calculated using this map. It is not necessarily the way the bus travels.  
 Line spikes indicate vehicle entry side  
 PTD--KJS--29/10/2015

- Vehicle loaded
- Vehicle unloaded
- Spur vehicle loaded
- Loaded - No Pickup

**Schedule:** PM  
**Operator:** Barton, Jeffrey J & Kathleen A  
**Contract:** P853 - Carmyle

**Revision No:** 1  
**Revision Status:** Current  
**Effective Date:** 08/02/2015  
**Measured by:** AFR on 02/03/2012

**Base School:**  
 Chatsworth SS  
**Other Schools Serviced/Comments:**  
 Map shows PM route.



© MapInfo Australia Pty Ltd (2015)  
 Based on [Dataset - State Digital road Network (SDRN)] provided with permission of MapInfo Australia Pty Ltd (2015)  
 While every care is taken to ensure the accuracy of this data, MapInfo Aust Pty Ltd, Public Sector Mapping Aust Pty and/or State of Qld makes no representations or warranties about its accuracy, reliability, completeness or suitability for any particular purpose and disclaims all liability (including without limitation, liability in negligence) for all expenses, losses, damages (including indirect or consequential damage) and costs which you might incur as a result of the data being inaccurate or incomplete in any way and for any reason

The route service details specified on this map have been checked and are correct.  
 \_\_\_\_\_  
 Signature of Contractor Date

The route service details specified on this map are approved and effective from \_\_\_\_/\_\_\_\_/\_\_\_\_  
 \_\_\_\_\_  
 Signed - Dept Transport & Main Roads Date

