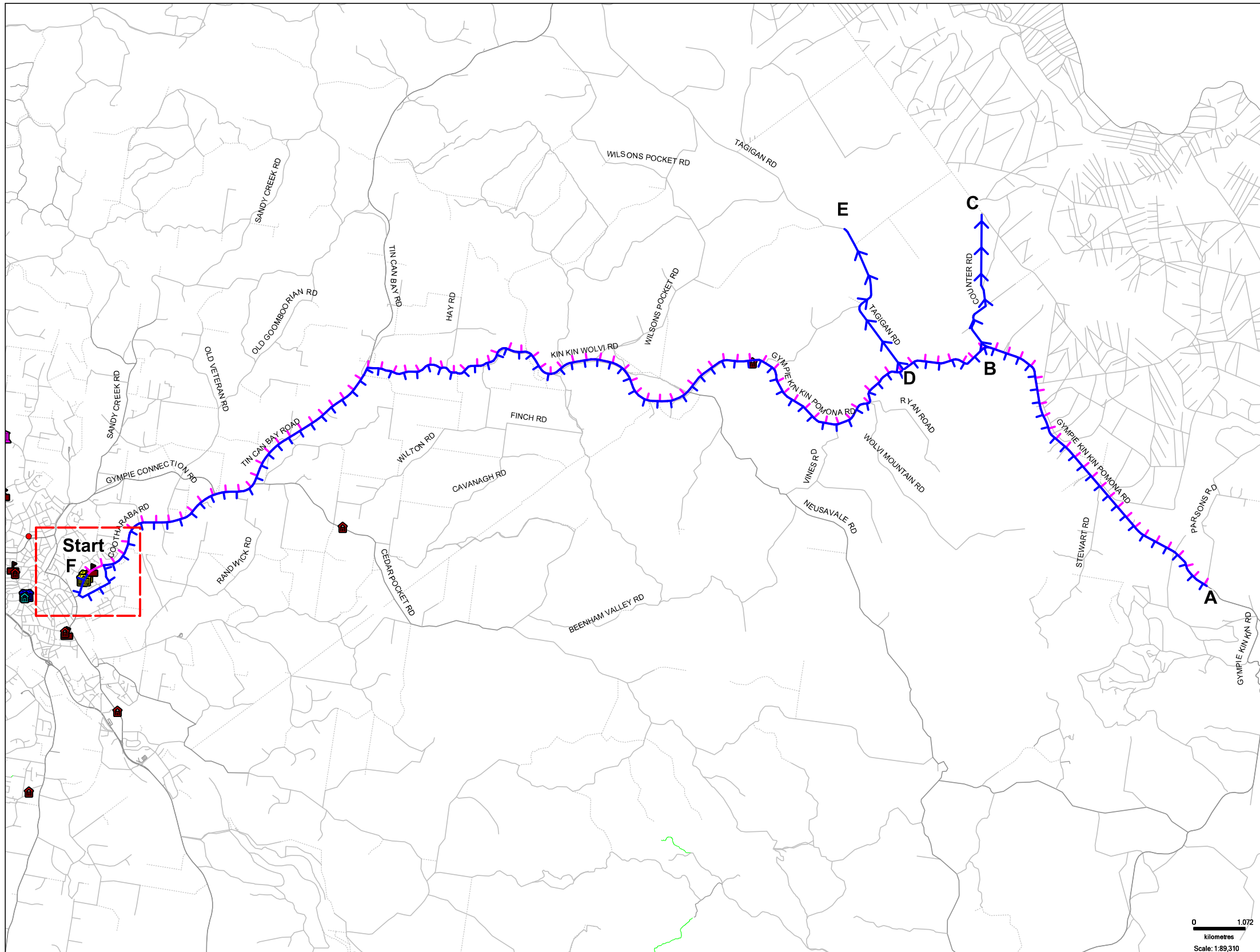
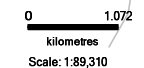
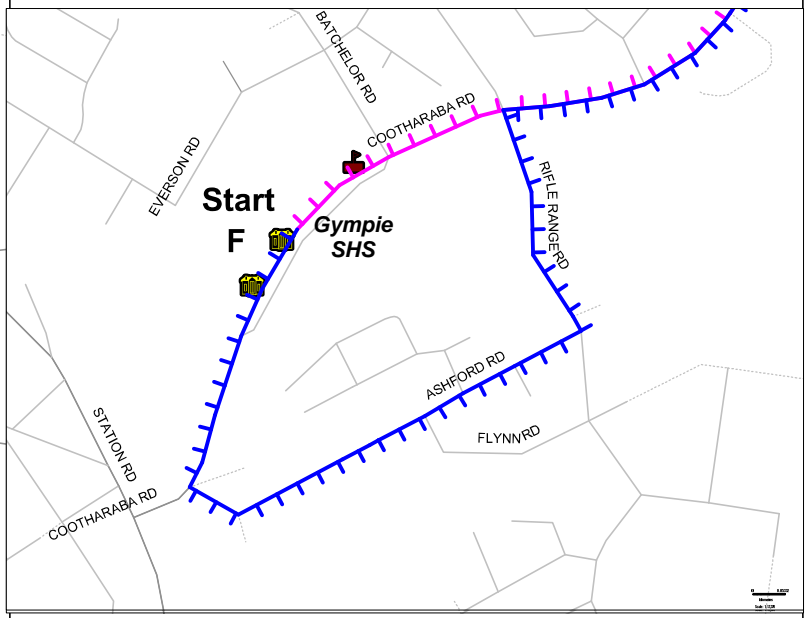


# S31 (AM) - Coondoo to Gympie State High School



Route Payment Calculation Details			
<b>Service No:</b>	S31		
<b>Service Desc:</b>	S31 (AM) - Coondoo to Gympie State High School		
Sect	Unloaded	Loaded	Description
St-A	30.310		Gympie SHS, Cootharaba Rd, Tin Can Bay Rd, Kin Kin Rd to Parsons Rd T'round
A-B	7.030		Along Kin Kin Rd to Counter Rd i'section
B-C-B	6.020		Spur along Counter Rd to t'round & return
B-D	1.910		Along Kin Kin Rd to Tagigan Rd i'section
D-E-D	7.080		Spur along Tagigan Rd to t'round & return
D-F	22.220		Along Kin Kin Rd, Tin Can Bay Rd, Cootharaba Rd, Rifle Range Rd, Ashford Rd, Cootharaba Rd to Gympie SHS
<b>Loaded:</b>	44.30	<b>Km</b>	
<b>Unloaded:</b>	30.40	<b>Km</b>	
<b>Additional:</b>	0.000	<b>Km</b>	
<b>Total:</b>	74.70	<b>Km</b>	
<b>Trips:</b>	1		
<b>Daily:</b>	74.70	<b>Km</b>	
<b>Terminus:</b>	i'section of Kin Kin Rd & Parsons Rd		
<b>Service Type:</b>	Standard Service		
<b>DTMR's payment is based on the above calculations.</b>			



Information is for display purposes only and no responsibility is taken for data accuracy.

The daily route distance is calculated using this map. It is not necessarily the way the bus travels.  
 Line spikes indicate vehicle entry side  
 PTD--CMB--28/09/2015

- Vehicle loaded
- Vehicle unloaded
- Spur vehicle loaded
- Loaded - No Pickup

**Schedule:** AM  
**Operator:** Barton, Jeffrey J & Kathleen A  
**Contract:** S31 - Coondoo

**Revision No:** 1  
**Revision Status:** Current  
**Measured by:** Desktop on 28/9/2015

**Base School:**  
 Gympie SHS  
**Other Schools Serviced/Comments:**  
 Drops primary students at Wolvi SS.  
 Secondary students from P725 transfer at Wolvi SS.

While every care is taken to ensure the accuracy of this data, the Department of Transport & Main Roads, and/or contributors to this publication, makes no representations or warranties about its accuracy, reliability, completeness or suitability for any particular purpose and disclaims all responsibility and all liability (including without limitation, liability in negligence) for all injuries, expenses, losses, damages including indirect or consequential damage and costs which might be incurred as a result of the data being inaccurate or incomplete in any way or for any reason.  
 © Pitney Bowes Business Insight Ptd Ltd (2015). The State of Queensland Department of Environment and Resource Management (DERM) (2015) State Digital Road Network (SDRN) provided with permission of Pitney Bowes Business Insight Ptd Ltd (2015)

The route service details specified on this map have been checked and are correct.  
 \_\_\_\_\_  
 Signature of Contractor Date

The route service details specified on this map are approved and effective from 28/9/2015  
 \_\_\_\_\_  
 Signed - Dept Transport & Main Roads Date

**Queensland Government**