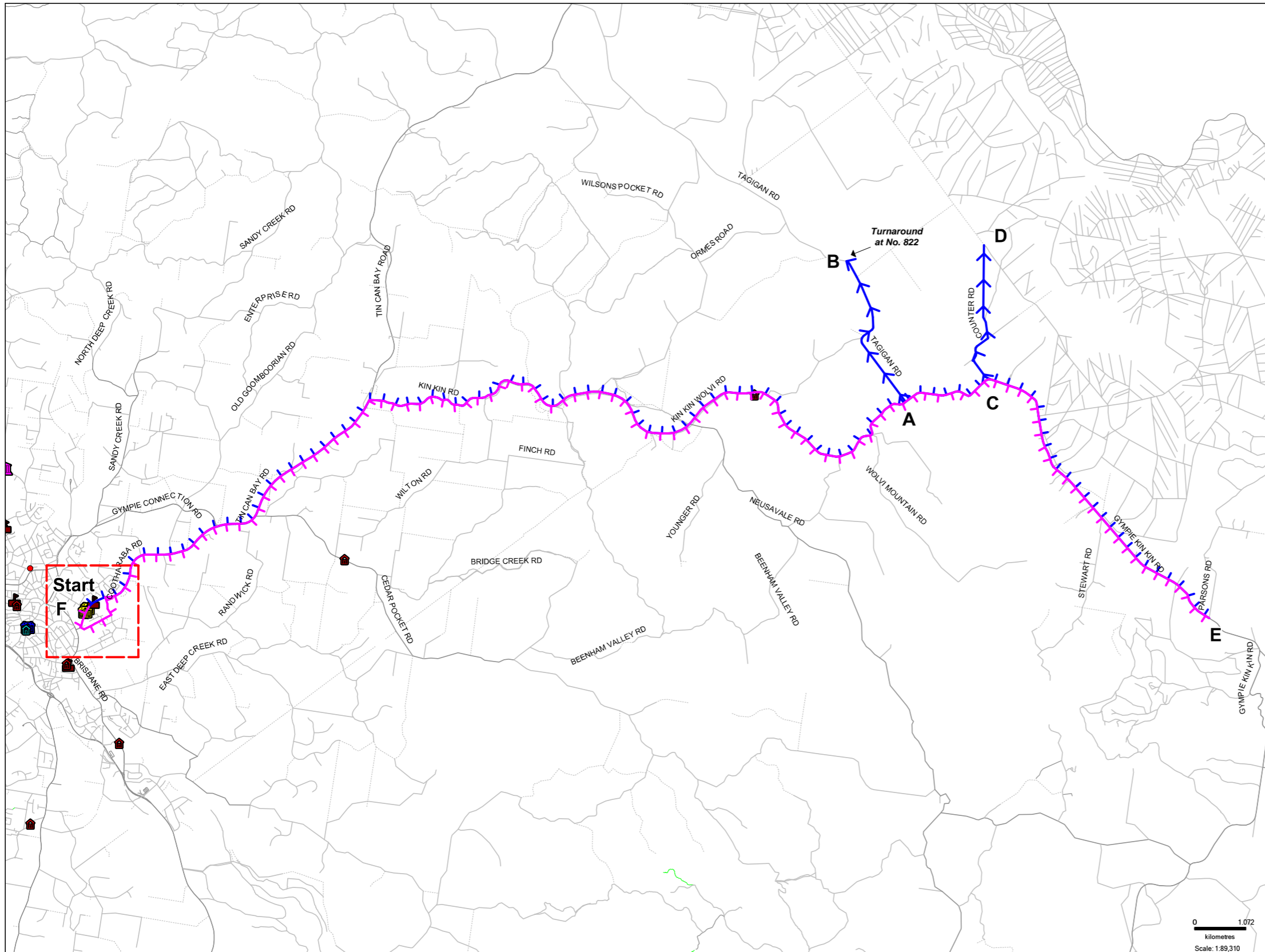
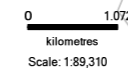
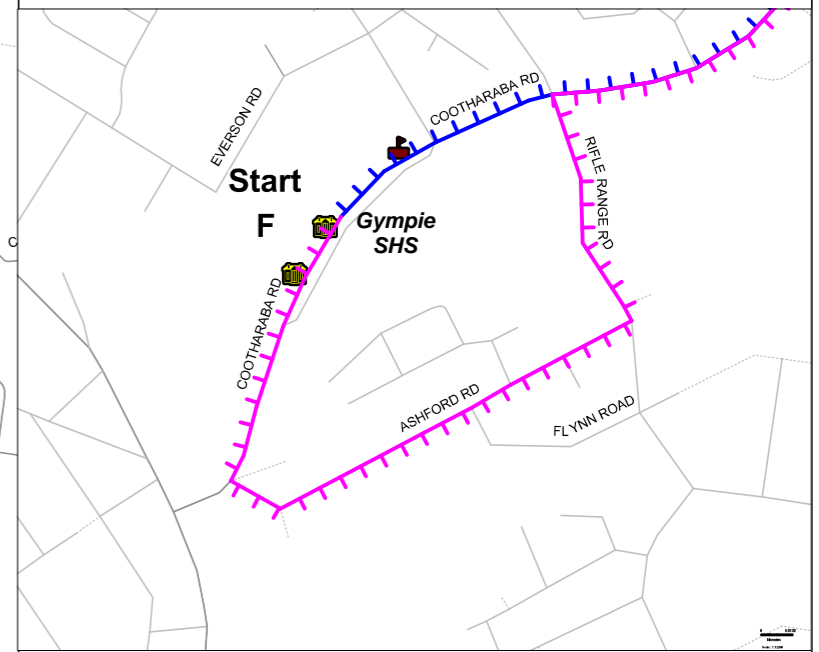


S31 (PM) - Coondoo to Gympie State High School



Route Payment Calculation Details			
Service No:	S31		
Service Desc:	S31 (PM) - Coondoo to Gympie State High School		
Sect	Unloaded	Loaded	Description
St-A	21.370		Gympie SHS, Cootharaba Rd, Tin Can Bay Rd, Kin Kin Rd to Tagigan Rd l'section
A-B-A	7.080		Spur along Tagigan Rd to No. 822 & return
A-C	1.910		Along Kin Kin Rd to Counter Rd i'section
C-D-C	6.020		Spur along Counter Rd to t'round & return
C-E	7.030		Along Kin Kin Rd to Parsons Rd i'section
E-F	31.160		Along Kin Kin Rd, Tin Can Bay Rd, Cootharaba Rd, Rifle Range Rd, Ashford Rd, Cootharaba Rd to Gympie SHS
Loaded:	43.50	Km	
Unloaded:	31.20	Km	
Additional:	0.000	Km	
Total:	74.70	Km	
Trips:	1		
Daily:	74.70	Km	
Terminus:	l'section of Kin Kin Rd and Parsons Rd		
Service Type:	Standard Service		
DTMR's payment is based on the above calculations.			



Information is for display purposes only and no responsibility is taken for data accuracy.

The daily route distance is calculated using this map. It is not necessarily the way the bus travels.
 Line spikes indicate vehicle entry side
 PTD--CMB--28/09/2015

- Vehicle loaded
- Vehicle unloaded
- Spur vehicle loaded
- Loaded - No Pickup

Schedule: PM
Operator: Barton, Jeffrey J & Kathleen A
Contract: S31 - Coondoo

Revision No: 1
Revision Status: Current
Measured by: Desktop on 29/9/2015

Base School:
 Gympie SHS

Other Schools Serviced/Comments:
 Drops primary students at Wolvi SS.
 Secondary students from P725 transfer at Wolvi SS.

While every care is taken to ensure the accuracy of this data, the Department of Transport & Main Roads, and/or contributors to this publication, makes no representations or warranties about its accuracy, reliability, completeness or suitability for any particular purpose and disclaims all responsibility and all liability (including without limitation, liability in negligence) for all injuries, expenses, losses, damages including indirect or consequential damage and costs which might be incurred as a result of the data being inaccurate or incomplete in any way or for any reason.
 © Pitney Bowes Business Insight Ptd Ltd (2015). The State of Queensland Department of Environment and Resource Management (DERM) (2015) State Digital Road Network (SDRN) provided with permission of Pitney Bowes Business Insight Ptd Ltd (2015)

The route service details specified on this map have been checked and are correct.

 Signature of Contractor Date

The route service details specified on this map are approved and effective from 29/9/2015

 Signed - Dept Transport & Main Roads Date



Queensland Government