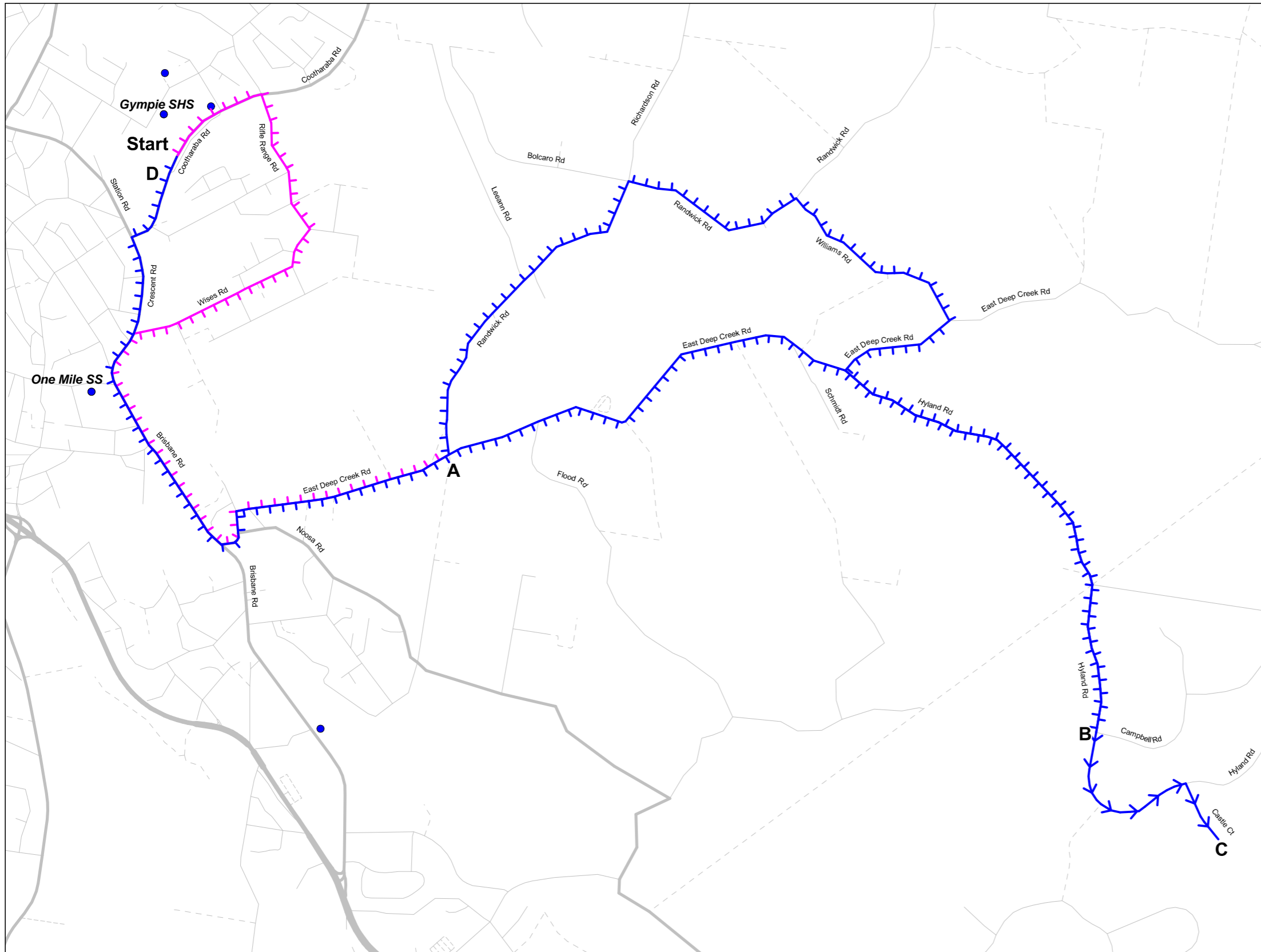
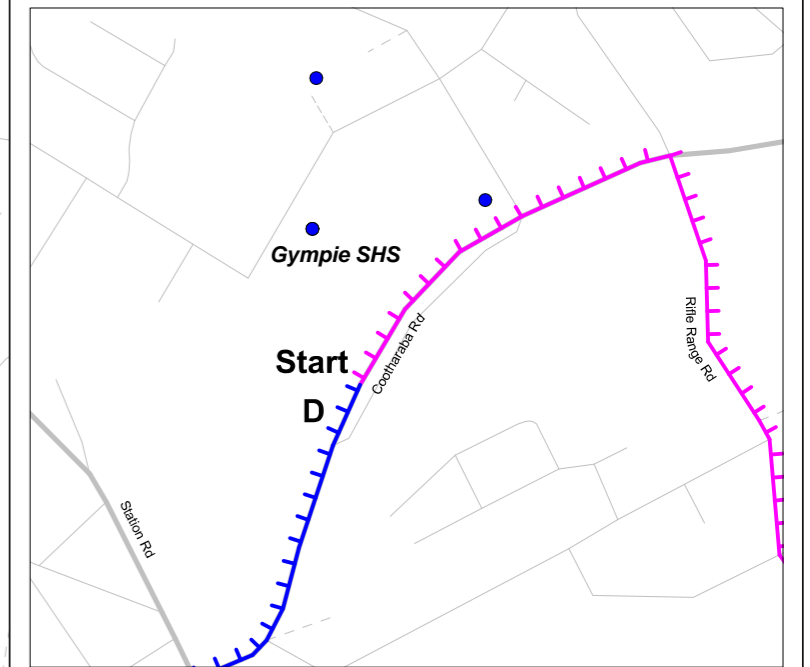


S512 (AM) - Deep Creek Rd to Gympie State High School



Route Payment Calculation Details			
Service No:	S512 AM		
Service Desc:	S512 (AM) - Deep Creek Rd to Gympie State High School		
Sect	Unloaded	Loaded	Description
St-A	4.650		From Gympie SHS bus stop in Cootharaba Rd, Rifle Range Rd, Wisps Rd, Crescent Rd, Brisbane Rd, Noosa Rd, Tyrrell Rd, East Deep Ck Rd to Randwick Rd i'section
A-B	6.350		Along Randwick Rd, Williams Rd, East Deep Ck Rd, Hyland Rd to Campbell Rd i'section
B-C-B	2.190		Spur along Hyland Rd, Castle Ct to t'round & return
B-D	7.630		Along Hyland Rd, East Deep Ck Rd, Tyrrell Rd, Noosa Rd, Brisbane Rd, Crescent Rd, Cootharaba Rd to Gympie SHS bus stop
Loaded:	16.20	Km	
Unloaded:	4.70	Km	
Additional:	0.000	Km	
Total:	20.90	Km	
Trips:	1		
Daily:	20.90	Km	
Terminus:	i'section of East Deep Ck Rd & Randwick Rd		
Service Type:	Standard Service		
DTMR's payment is based on the above calculations.			



Information is for display purposes only and no responsibility is taken for data accuracy.

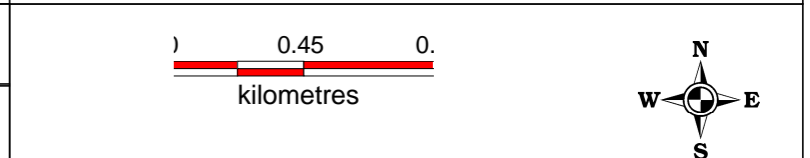
The daily route distance is calculated using this map. It is not necessarily the way the bus travels.
 Line spikes indicate vehicle entry side
 PTD-KJS--16/03/2018

- Vehicle loaded
- Vehicle unloaded
- Spur vehicle loaded
- Loaded - No Pickup

Schedule: AM
Operator: Barton, Jeffrey J & Kathleen A
Contract: S512 - Deep Creek Rd

Revision No: 1
Revision Status: Current
Effective Date: 05/03/2018
Measured by: Desktop on 20/09/2016

Base School:
 Gympie SHS
Other Schools Serviced/Comments:



© MapInfo Australia Pty Ltd (2018)
 Based on [Dataset - State Digital road Network (SDRN)] provided with permission of MapInfo Australia Pty Ltd (2018)
 While every care is taken to ensure the accuracy of this data, MapInfo Aust Pty Ltd, Public Sector Mapping Aust Pty and/or State of Qld makes no representations or warranties about its accuracy, reliability, completeness or suitability for any particular purpose and disclaims all responsibility and all liability (including without limitation, liability in negligence) for all expenses, losses, damages (including indirect or consequential damage) and costs which you might incur as a result of the data being inaccurate or incomplete in any way and for any reason

The route service details specified on this map have been checked and are correct.

 Signature of Contractor Date

The route service details specified on this map are approved and effective from 05/03/2018.

 Signed - Dept Transport & Main Roads Date

