











POINT TOWNSHIP Zoning Map Update

- | | |
|--|--|
|  AG Agriculture |  OS Open Space |
|  HC Highway-Commercial |  R-1 Residential 1 |
|  I Industrial |  R-2K Residential Kapp Heights |
|  Floodway |  R-2N Residential Nottingham |
|  100 Yr Floodzone | |
|  500 Yr Floodzone | |



Northumberland County
GIS Department
December 2021
For Planning Puroposes Only
Not For Engineering Use

