Montgomery, Iowa

FSA - 578 (09-13-16)

Farm Number: 3459

REPORT OF COMMODITIES
FARM SUMMARY

COPY

PROGRAM YEAR: 2018

DATE: 5-2-2018

PAGE: 2

Original: GPSR

Revision: _____

Cropland: 73.3

Farmland: 75.18

Operator Name and Address

GORDON R MCALPIN
3256 242ND ST
VILLISCA, IA 50864-6975

Kathy's

NOTE: The following statement is made in accordance with the Privacy Act of 1974 (5 USC 552a as amended). The authority for requesting the information identified on this form is 7 CFR Part 718, the Farm Security and Rural Investment Act of 2002 (Pub L. 107-171), and the Agricultural Act of 2014 (Pub. L. 113-79). The information will be used to collect producer certification of the report of acreage of crops/commodities and land use data which is needed in order to determine producer eligibility to participate in and receive benefits under FSA programs. The information collected on the form may be disclosed to other Federal, State, Local government agencies, Tribal agencies, and nongovernmental entities that have been authorized access to the information by statute or regulation and/or as described in applicable Routine Uses identified in the System of Records Notice for USDA/FSA-2, Farm Records File (Automated) and USDA/FSA-14, Applicant/Borrower. Providing the requested information is voluntary. However, failure to furnish the requested information may result in a denial of the producers request to participate in and receive benefits under FSA programs. According to the Paperwork Reduction Act of 1995, an agency may not conduct or sponsor, and a person is not required to respond to, a collection of information unless it displays a valid OMB control number. The valid OMB control number for this information collection is 0560-0175. The time required to complete this information collection is estimated to average 30 minutes per response, including the time for reviewing instructions, searching existing data sources, gathering and maintaining the data needed, and completing and reviewing the collection of information. The provisions of criminal and civil fraud, privacy, and other statutes may be applicable to the information provided. RETURN THIS COMPLETED FORM TO YOUR COUNTY FSA OFFICE.

Producer Name	Crop/ Commodity	Variety/ Type	Share	Crop/ Commodity	Variety/ Type	Share	Crop/ Commodity	Variety/ Type	Share
GORDON R MCALPIN	SOYBN	COM	100.00	IDLE		100.00			

Planting Period	Crop/ Commodity	Variety/ Type	Irrigation Practice	Intended Use	Reported Quantity	Determined Quantity	Planting Period	Crop/ Commodity	Variety/ Type	Irrigation Practice	Intended Use	Reported Quantity	Determined Quantity
01	IDLE		N		1.21		01	SOYBN	COM	N	GR	72.09	

CERTIFICATION: I certify to the best of my knowledge and belief that the acreage of crops/commodities and land uses listed herein are true and correct and that all required crops/commodities and land uses have been reported for the farm as applicable. Absent any different or contrary prior subsequent certification filed by any producer for any crop for which NAP coverage has been purchased, I certify that the applicable crop, type, practice, and intended use is not planted if it is not included on the Report of Commodities for this crop year. The signing of this form gives FSA representatives authorization to enter and inspect crops/commodities and land uses on the above identified land. A signature date (the date the producer signs the FSA-578) will also be captured.

Operator's Signature (By) | Date

In accordance with Federal civil rights law and U.S. Department of Agriculture (USDA) civil rights regulations and policies, the USDA, its Agencies, offices, and employees, and institutions participating in or administering USDA programs are prohibited from discriminating based on race, color, national origin, religion, sex, gender identity (including gender expression), sexual orientation, disability, age, marital status, family/parental status, income derived from a public assistance program, political beliefs, or reprisal or retaliation for prior civil rights activity, in any program or activity conducted or funded by USDA (not all bases apply to all programs). Remedies and complaint filing deadlines vary by program or incident. Persons with disabilities who require alternative means of communication for program information (e.g., Braille, large print, audiotape, American Sign Language, etc.) should contact the responsible Agency or USDAs TARGET Center at (202) 720-2600 (voice and TTY) or contact USDA through the Federal Relay Service at (800) 877-8339. Additionally, program information may be made available in languages other than English. To file a program discrimination complaint, complete the USDA Program Discrimination Complaint Form, AD-3027, found online at http://www.ascr.usda.gov/complaint_filing_cust.html and at any USDA office or write a letter addressed to USDA and provide in the letter all of the information requested in the form. To request a copy of the complaint form, call (866) 632-9992. Submit your completed form or letter to USDA by: (1) mail: U.S. Department of Agriculture Office of the Assistant Secretary for Civil Rights 1400 Independence Avenue, SW Washington, D.C. 20250-9410; (2) fax: (202) 690-7442; or (3) email: program.intake@usda.gov. USDA is an equal opportunity provider, employer, and lender.

Montgomery, Iowa

FSA - 578 (09-13-16)

Farm Number: 3459

REPORT OF COMMODITIES
FARM AND TRACT DETAIL LISTING

PROGRAM YEAR: 2018

DATE: 5-2-2018
PAGE: 1

Original: _____
Revision: _____
Cropland: 73.30
Farmland: 75.18

Operator Name and Address

GORDON R MCALPIN
3256 242ND ST
VILLISCA, IA 50864-6975

Tract Number	CLU/ Field	Crop/ Commodity	Variety/ Type	Irr Prc	Int Use	Actual Use	Land Use	Organic Status	Native Sod	C/C Status	Reporting Unit	Reported Quantity	Determined Quantity	Crop Land	Field ID	Official/ Measured	Planting Date	Planting Period	End Date
3142	18	SOYBN	COM	N	GR			C	N	I	A	72.09		Yes			4-30-2018	01	
			Producer GORDON R MCALPIN						Share	100.00			FSA Physical Location:	Montgomery, Iowa				NAP Unit 360	
	19	IDLE		N				C	N	I	A	0.60		Yes				01	2020
			Producer GORDON R MCALPIN						Share	100.00			FSA Physical Location:	Montgomery, Iowa				NAP Unit 360	
	21	IDLE		N				C	N	I	A	0.61		Yes				01	2020
			Producer GORDON R MCALPIN						Share	100.00			FSA Physical Location:	Montgomery, Iowa				NAP Unit 360	

PP	Cr/Co	Var/Type	Irr Prc	Int Use	Non-Irr	Irr	PP	Cr/Co	Var/Type	Irr Prc	Int Use	Non-Irr	Irr	PP	Cr/Co	Var/Type	Irr Prc	Int Use	Non-Irr	Irr
01	IDLE		N		1.21		01	SOYBN	COM	N	GR	72.09								

Photo Number/Legal Description: Scott 13

Cropland: 73.30 Reported on Cropland: 73.30 Difference: 0.00 Reported on Non-Cropland: 0.00

USDA United States Department of Agriculture

Montgomery County, Iowa



Legend

Non-Cropland
Cropland
CRP
Tract Boundary
Iowa PLSS
Iowa Roads

Wetland Determination Identifiers

- Restricted Use
- Limited Restrictions
- Exempt from Conservation Compliance Provisions

Tract Cropland Total: 73.30 acres

2018 Program Year

Map Created April 12, 2018

Farm **3459**

Tract **3142**

United States Department of Agriculture (USDA) Farm Service Agency (FSA) maps are for FSA Program administration only. This map does not represent a legal survey or reflect actual ownership; rather it depicts the information provided directly from the producer and/or National Agricultural Imagery Program (NAIP) imagery. The producer accepts the data 'as is' and assumes all risks associated with its use. USDA-FSA assumes no responsibility for actual or consequential damage incurred as a result of any user's reliance on this data outside FSA Programs. Wetland identifiers do not represent the size, shape, or specific determination of the area. Refer to your original determination (CPA-026 and attached maps) for exact boundaries and determinations or contact USDA Natural Resources Conservation Service (NRCS).

USDA is an equal opportunity provider, employer, and lender.

Want a "free" extra book?

By reviewing township Directory maps for correct information before we publish the next issue, FHP will send you a free book of any county in any state printed by FHP for that year.

Contact our updating dept. at

800-685-7432-ext. 2605 or

email: amanda.engebretson@farmandhomepublishers.com

T-71-N

SCOTT PLAT

(Landowners)

R-37-W

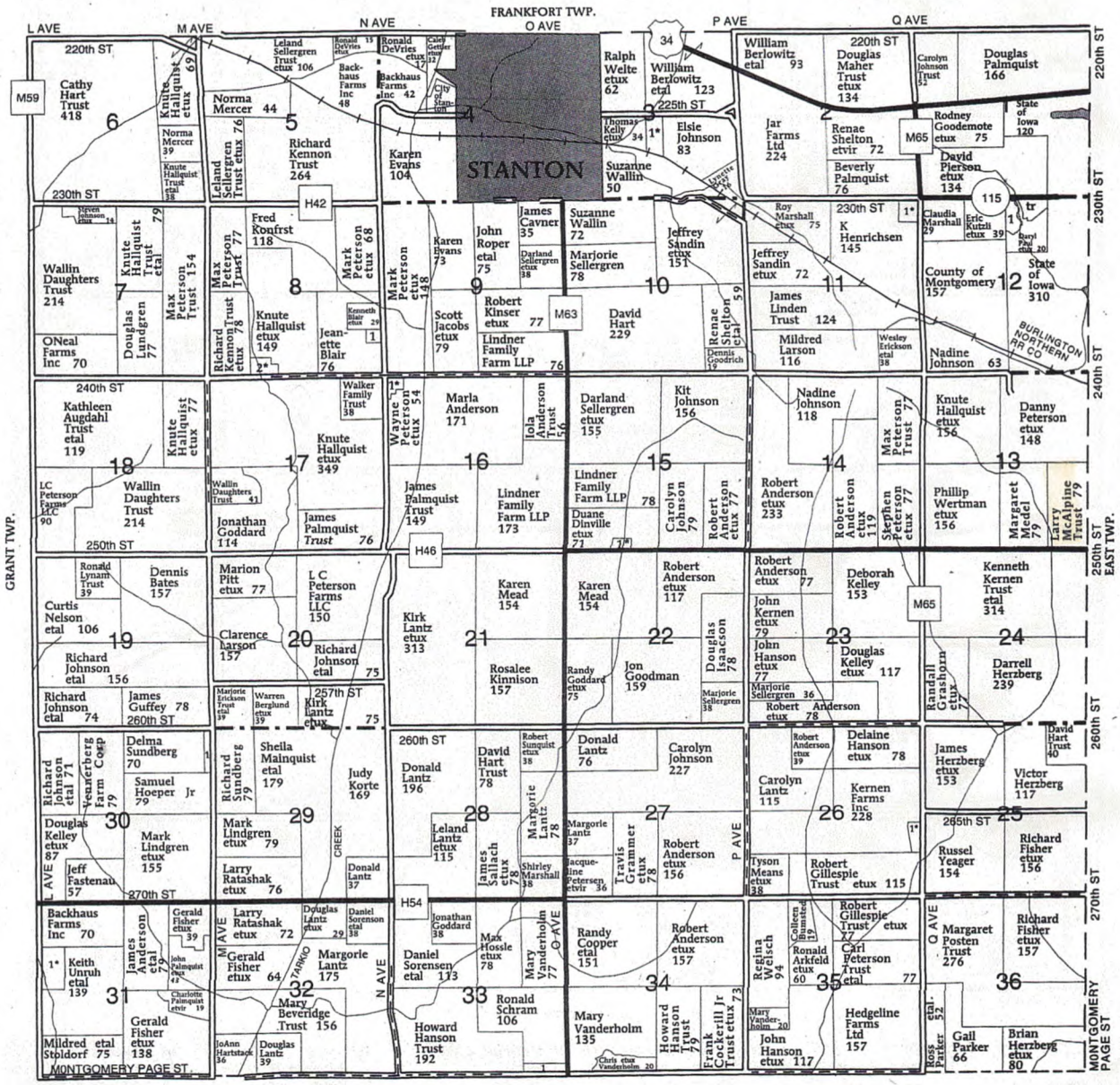

Soils Map

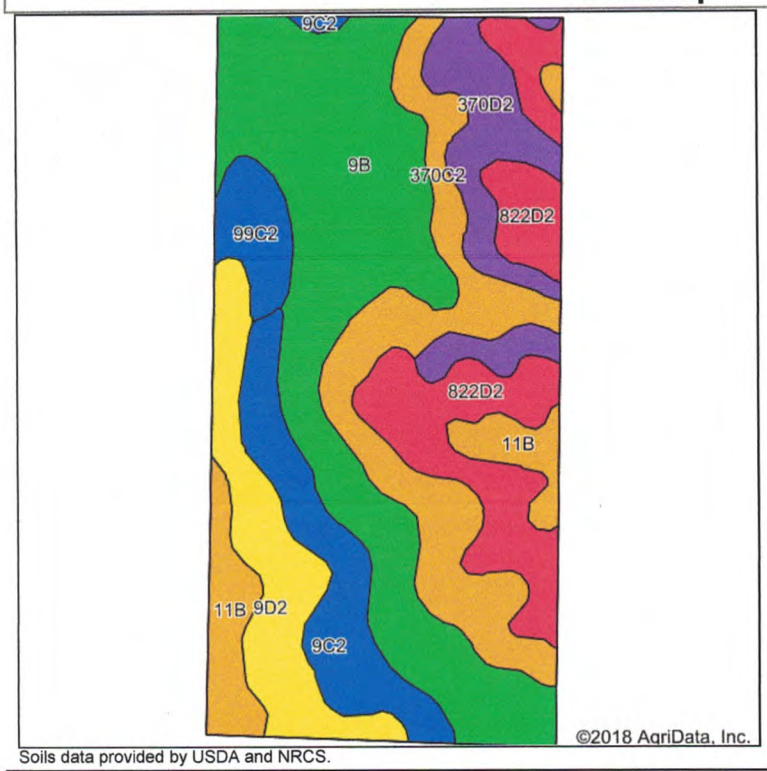

Soils data provided by USDA and NRCS.

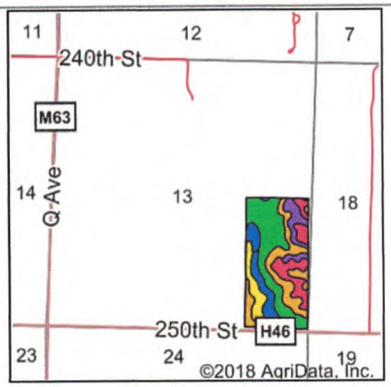

State: **Iowa**
County: **Montgomery**
Location: **13-71N-37W**
Township: **Scott**
Acres: **72.11**
Date: **7/18/2018**

Maps Provided By: surety® CUSTOMIZED ONLINE MAPPING
© Agridata, Inc. 2018 www.AgriDataInc.com

Area Symbol: IA137, Soil Area Version: 25

Code	Soil Description	Acres	Percent of field	CSR2 Legend	Non-Irr Class *c	CSR2**	CSR
9B	Marshall silty clay loam, 2 to 5 percent slopes	22.76	31.6%		IIe	95	85
370C2	Sharpsburg silty clay loam, 5 to 9 percent slopes, eroded	11.10	15.4%		IIIe	80	67
822D2	Lamoni clay loam, 9 to 14 percent slopes, moderately eroded	10.82	15.0%		IVe	10	15
9D2	Marshall silty clay loam, 9 to 14 percent slopes, eroded	7.35	10.2%		IIIe	61	58
9C2	Marshall silty clay loam, 5 to 9 percent slopes, eroded	6.77	9.4%		IIIe	87	68
370D2	Sharpsburg silty clay loam, 9 to 14 percent slopes, eroded	5.92	8.2%		IIIe	54	57
11B	Ackmore-Colo-Judson complex, 2 to 5 percent slopes	4.84	6.7%		IIw	79	68
99C2	Exira silty clay loam, 5 to 9 percent slopes, moderately eroded	2.55	3.5%		IIIe	87	65
					Weighted Average	**71**	**63.2**

**IA has updated the CSR values for each county to CSR2.
*c: Using Capabilities Class Dominant Condition Aggregation Method

Soils data provided by USDA and NRCS.