

FARIDABAD

MAP BOOK

VECO ENGINEERS & DESIGNERS
M: -98114-84009, 98114-18670

CONTENTS

PLAN	PAGE	PLAN	PAGE	PLAN	PAGE
CONTENTS	2	SECTOR-20-A,20-B	25A	SECTOR-48	47
MASTER PLAN	3	SECTOR-21-A	26	SECTOR-49	48
SECTOR-2	4	SECTOR-21-B	27	SECTOR-55	49
SECTOR-3	5	SECTOR-21-C- (I)	28	SECTOR-56,56-A	50
SECTOR-4 (IND.)	6,7	SECTOR-21-C-(II)	29	SECTOR-59 (IND.)	51
SECTOR-6 (IND.)	8	SECTOR-21-C-(III)	30	SECTOR-62	52
SECTOR-7	9	SECTOR-21-D	31	SECTOR-64	53
SECTOR-8	10	SECTOR-22	32	SECTOR-65	54
SECTOR-9	11	SECTOR-23	33	GREENFIELDS COLONY	55
SECTOR-10 (SEC.+H.BOARD)	12	SECTOR-24 (IND.)	34	SURYA NAGAR (PHASE-I)	56
SECTOR-11	13	SECTOR-25 (IND.)	35	SURYA NAGAR (PHASE-II)	57
SECTOR-11 (SHOPPING CENTRE)	14,15	SECTOR-27-A (IND.)	36	SPRINGFIELD (EXTN. NO.1)	58
SECTOR-14	16	SECTOR-27-B (IND.)	37	DLF (IND.)	59
SECTOR-14,15 (SHOPPING CENTRE)	17,18	SECTOR-27-C (IND.)	38	N.I.T INDUSTRIAL AREA	60
SECTOR-15	19	SECTOR-27-D (IND.)	39	ASHOKA ENCLAVE (PART-1)	61
SECTOR-15-A	20	SECTOR-28 (SEC.+H. BOARD)	40	ASHOKA ENCLAVE (PART-2)	62
SECTOR-16	21	SECTOR-29 (SEC.+H. BOARD)	41	ASHOKA ENCLAVE (PART-3)	63
SECTOR-16-A	22	SECTOR-30	42	INDERAPRASTHA COLONY	64
SECTOR-17	23	SECTOR-31	43		
SECTOR-18 (H.BOARD)	24	SECTOR-37	44		
SECTOR-19	25	SECTOR-45	45		
		SECTOR-46	46		

VECO ENGINEERS & DESIGNERS

M:- 98114-84009,98114-18670

VECO ENGINEERS & DESIGNERS

M-98114-84009,98114-18670

Disclaimer

This is graphical representation of the actual map and we cannot guarantee the validity of information shown here.

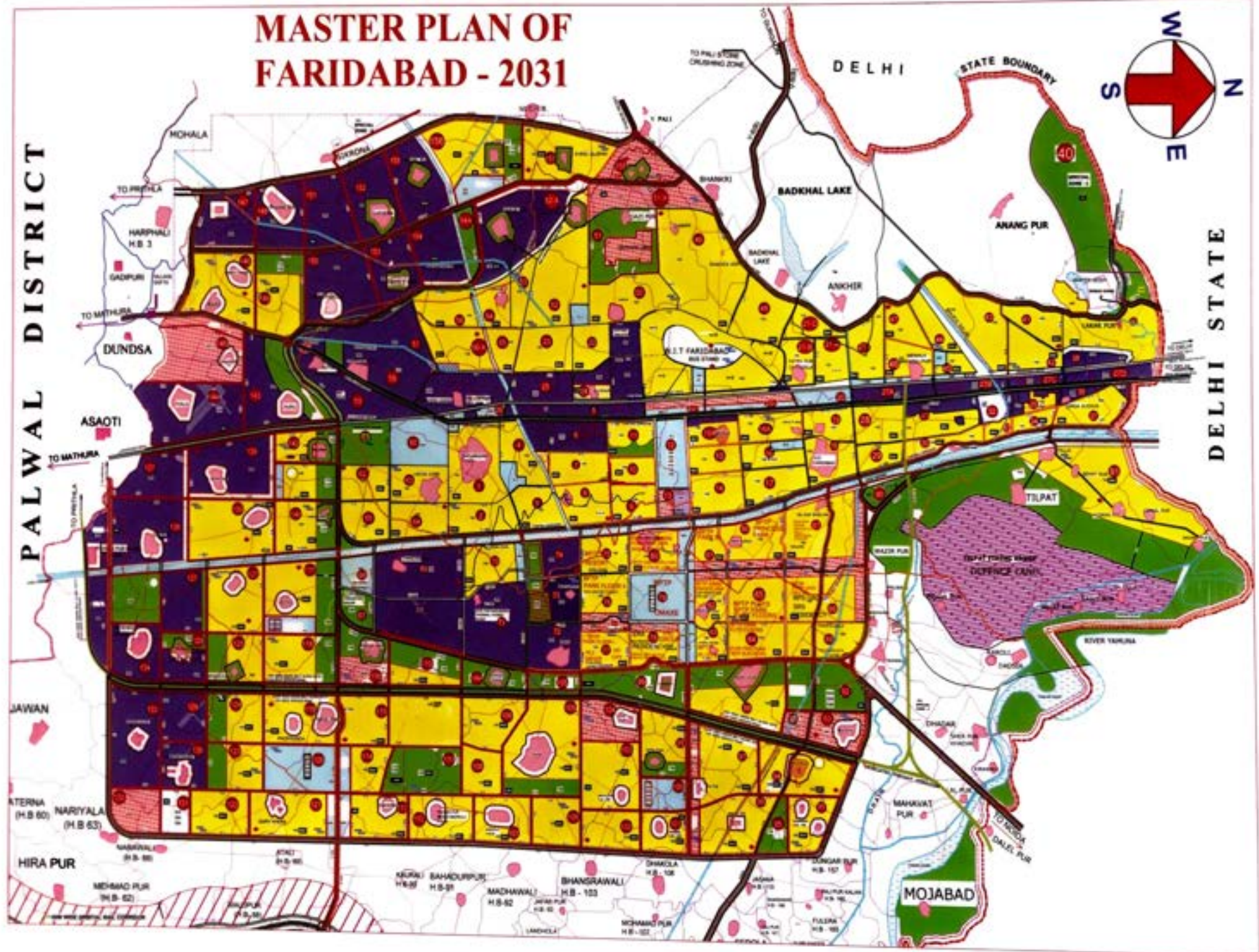
The information on this map is for informational purposes only. Please refer to actual map for accurate details and clarification before making any investment decisions.

MASTER PLAN OF FARIDABAD - 2031



PALWAL DISTRICT

DELHI STATE



NAME OF GROUP HOUSING SOCIETIES

- | | | | |
|-----------------------|----------------------|-----------------|--------------------|
| 2 THE NICE | 11 THE MUSKAN | 23.24 VAUETA | 36.37 VACANT |
| 4 THE AMBIENCE | 12 THE SAHYOG | 25 GOOD GIFT | 38 PRIYASH DEFENCE |
| 5 THE HELPAGE | 13 VACANT | 26 VACANT | 39 SAI CHETNA |
| 6 RAMA KRISHNA | 14 ULTRAL APARTMENT | 27 THE BART | 41 SHEERMAJHARI |
| 7 SAMBA | 15 MAA BHADRATI | 28 THE ROYAL | 43 JAI KRIPA DHAR |
| 8 THE CANARA COMBINED | 16 EVERGREEN | 30.31 THE LIONS | 46 MURLI DHAR |
| 9 THE RESIDENCY PARK | 17 AMAZING RAJ VILAS | 34 AMAN CHAIN | 48 OM APARTMENT |
| 10 VACANT | 22 VEDANTA | 35 SHYAM | |

SECTOR-2



ADJOIN. SECTOR - 70

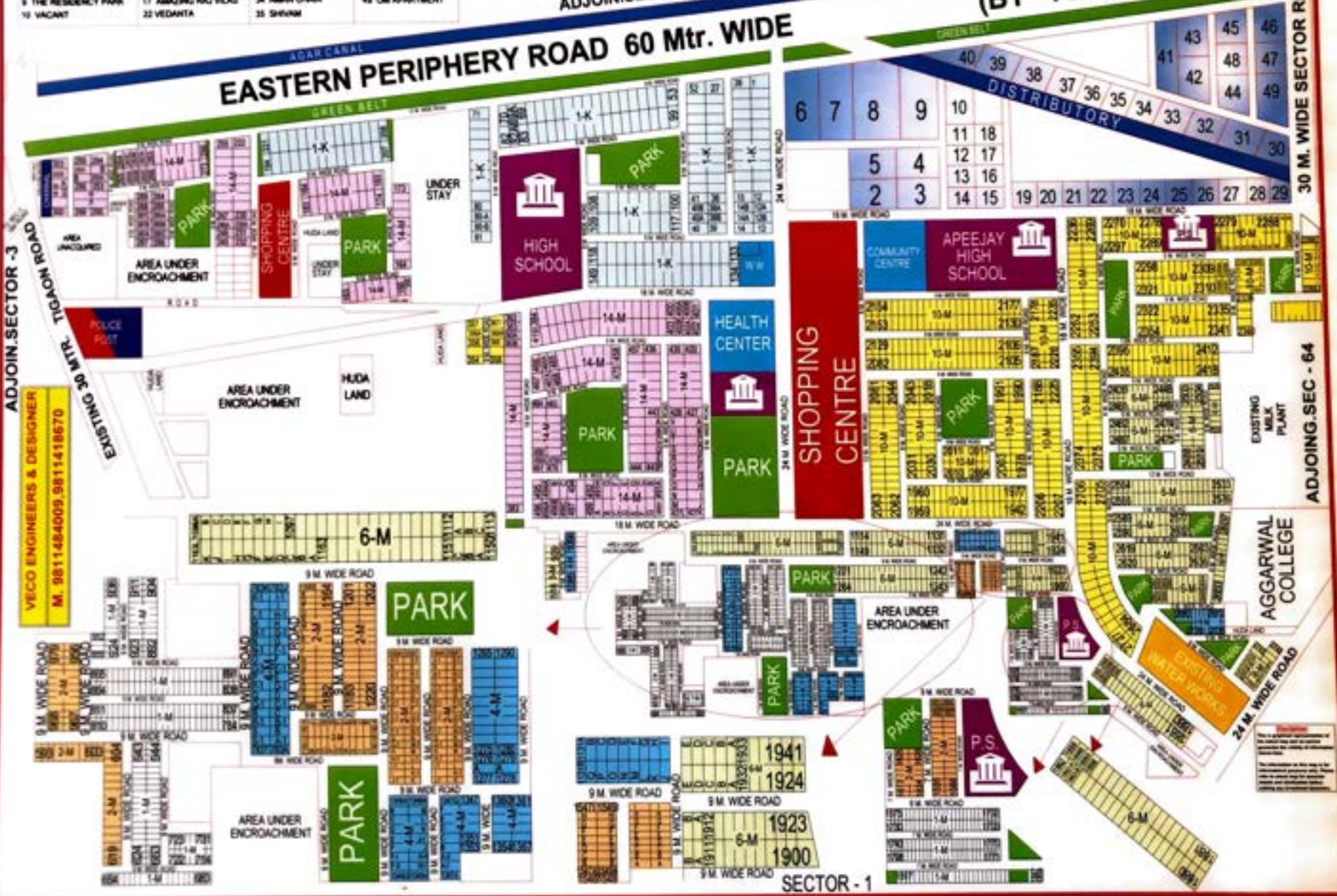
(BY - PASS ROAD)

EASTERN PERIPHERY ROAD 60 Mtr. WIDE

30 M. WIDE SECTOR ROAD

ADJOINING SEC - 64

ADJOIN. SECTOR - 3
 VEICO ENGINEERS & DESIGNER
 M. 9811484009, 9811418670



SECTOR - 1

Disclaimer:
 The information provided in this map is for general reference only. It is not intended to be used as a legal document. The Government of Noida reserves the right to modify the boundaries and details of the sectors without any prior notice.

Disclaimer
This is a graphical representation of the actual map and no liability is accepted for any error or omission. The information on this map is for informational purposes only. Please refer to actual maps for accurate details and coordination before taking any construction work.

SECTOR 3 FARIDABAD

(केवल मार्ग दर्शन के लिए)



ADJOINING SECTOR -2

VECO ENGINEERS & DESIGNERS
M-98114-84009, 98114-18670

DETIL OF PLOTS :-

S.NO	CATEGORY	SIZE IN MTS	NO. OF PLOTS
1	8-MARLA	7.30 x 18.30 M	201
2	4-MARLA	5.50 x 15.02 M	289
3	2-MARLA	4.35 x 15.00 M	1183
4	E.W.S	4.50 x 9.00 M	1936
		TOTAL = 3619	
		TOTAL HSB FLATS = 2642	



6 FARIDABAD SECTOR-4 (RES.)

केवल मार्ग दर्शन के लिए

DETAIL OF PLOTS

S NO	CATEGORY	SIZE	NO OF PLOTS
1	10-MARLA	30' x 75'	196
2	5-MARLA	20' x 60'	68
	TOTAL		264

REGULATIONS & RESTRICTIONS
SUBJECT TO GOVT. APPROVALS

Disclaimer:
This map is for reference only and does not constitute a contract. The Government of India, Government of Haryana, Government of NCT of Delhi, and the Government of Uttar Pradesh are not responsible for any errors or omissions in this map. The user should consult the relevant authorities for the latest information.



GURGAON CANAL

MAIN ROAD ROAD 60 FT. WIDE



MAIN ROAD 100 FT. WIDE

SITE FOR INDUSTRIAL HOUSING

RESIDENTIAL SECTOR - 7

LAY OUT PLAN OF SECTOR-4 (IND) FARIDABAD

ADJOINING SECTOR-6

ADJOINING SECTOR-7



केवल मार्ग दर्शन के लिए

ADJOINING SECTOR-4

Disclaimer:
This map is for reference only and does not constitute a contract. The Government of India, Government of Haryana, Government of NCT of Delhi, and the Government of Uttar Pradesh are not responsible for any errors or omissions in this map. The user should consult the relevant authorities for the latest information.

DETAIL OF PLOTS

S NO	CATEGORY	NO OF PLOTS
1	1-ACRE	7
2	1/2-ACRE	6
3	1/4-ACRE	7
4	5.0 ACS	20
5	4.4 ACS	15
6	2.36 ACS	54
	TOTAL	54

SECTOR-6 FARIDABAD

केवल मार्ग दर्शन के लिए



S.NO.	CATEGORY	NO. OF PLOTS.
1.	5.00 ACS	11
2.	2.50 *	8
3.	2.00 *	22
4.	1.50 *	8
5.	1.00 *	40
6.	0.50 *	31
7.	0.25 *	40

TOTAL =160

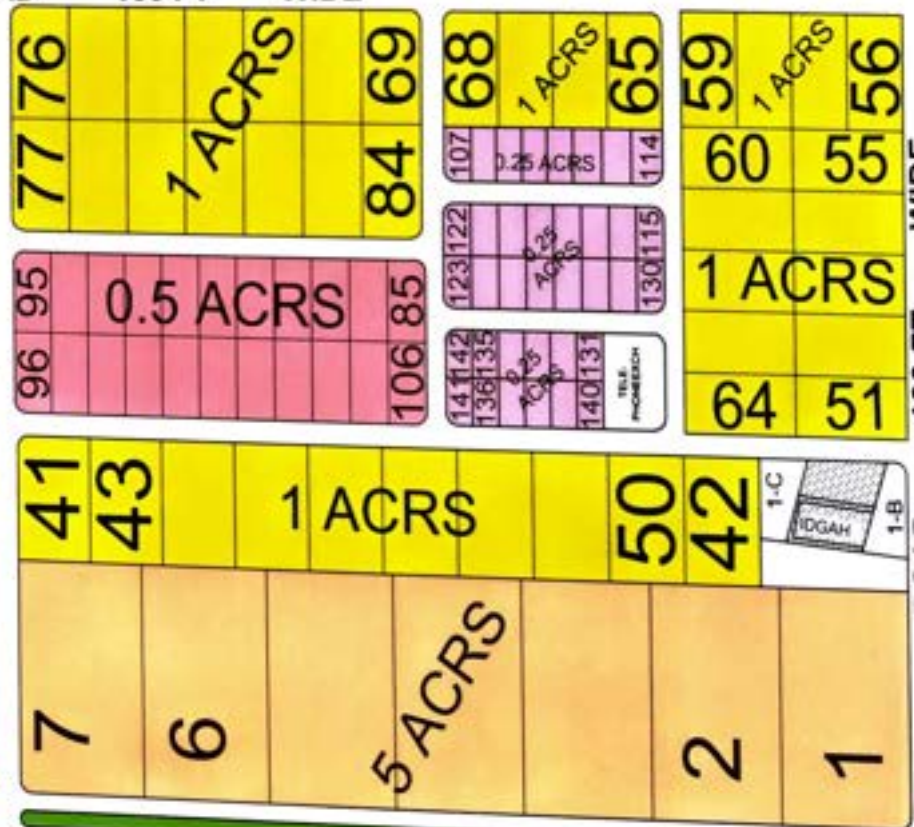
ADJOINING SECTOR - 7

ROAD 100 FT WIDE

ADJOINING SECTOR - 11
ROAD 100 FT WIDE



37-F 37-E
37-G 37-D
37-C 37-B
37-A



ADJOINING SECTOR - 4
ROAD 100 FT WIDE

DELHI MATHURA ROAD

FROM DELHI

TO MATHURA

ADJOINING SECTOR - 5

VEDI ENGINEERS & DESIGNERS
M-98114-84009, 98114-18670

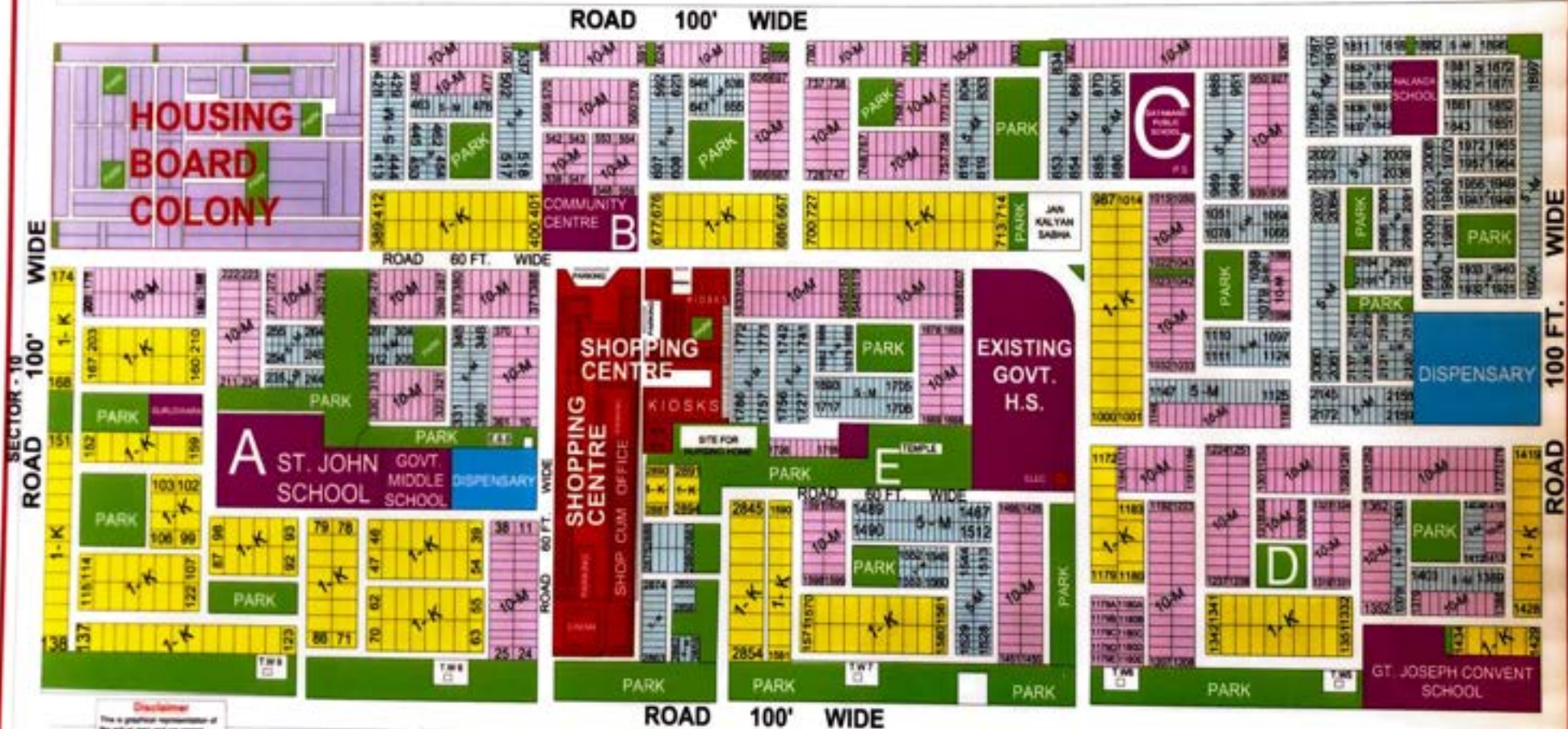
LAY OUT PLAN OF SECTOR-7 FARIDABAD

(केवल मार्ग दर्शन के लिए)

ADJOINING SECTOR - 8



S.NO.	CATEGORY	SIZE IN FT.	NO. OF PLOTS.
1.	1 -KANAL	50' x 90'	350
2.	10 -MARLA	30' x 75'	758
3.	6 -MARLA	24' x 60'	138
4.	5 -MARLA	20' x 60'	1224
TOTAL =			2370
H.B.H. FLATS			= 517 NOS.



ADJOINING SECTOR - 6

9

Disclaimer
This is graphical representation of the actual map and we cannot guarantee the validity of information shown here.
The information on this map is for informational purpose only. Please refer to actual map for accurate details and clarification before making any investment decisions.

CONTACT NUMBER
91 98714 9028 98714 9873

LAY OUT PLAN OF SECTOR-8 FARIDABAD

AGRA CANAL

GURGAON CANAL

ROAD 200'-0" WIDE

GREEN BELT 170'-0" WIDE

GREEN BELT 170'-0" WIDE

(केवल मार्ग दर्शन के लिए)

ROAD 100 FT WIDE



SECTOR - 3
GURGAON CANAL

E.S.I HOSPITAL

GENERAL HOSPITAL

SITE EARMARKED FOR RURAL DEVELOPMENT INSTITUTE AREA 6.56 ACS.

WOMEN POLYTECHNIC

PARK

CLUB

SHOPPING CENTRE

SCHOOL

PARK

SCHOOL

PARK

VIDYA NIKETAN SR. SER SCHOOL

VILLAGE SIHI

EXISTING POND AT SITE

SAMARTI PARK

PARK

GOVT. PRY. SCHOOL

PARK

INDIAN OIL CORP. RESIDENTIAL

SITE FOR POLICE STN.

PARK

SCHOOL

PARK

ROAD 100 FT WIDE
ADJOINING SECTOR-7

REVISIONS

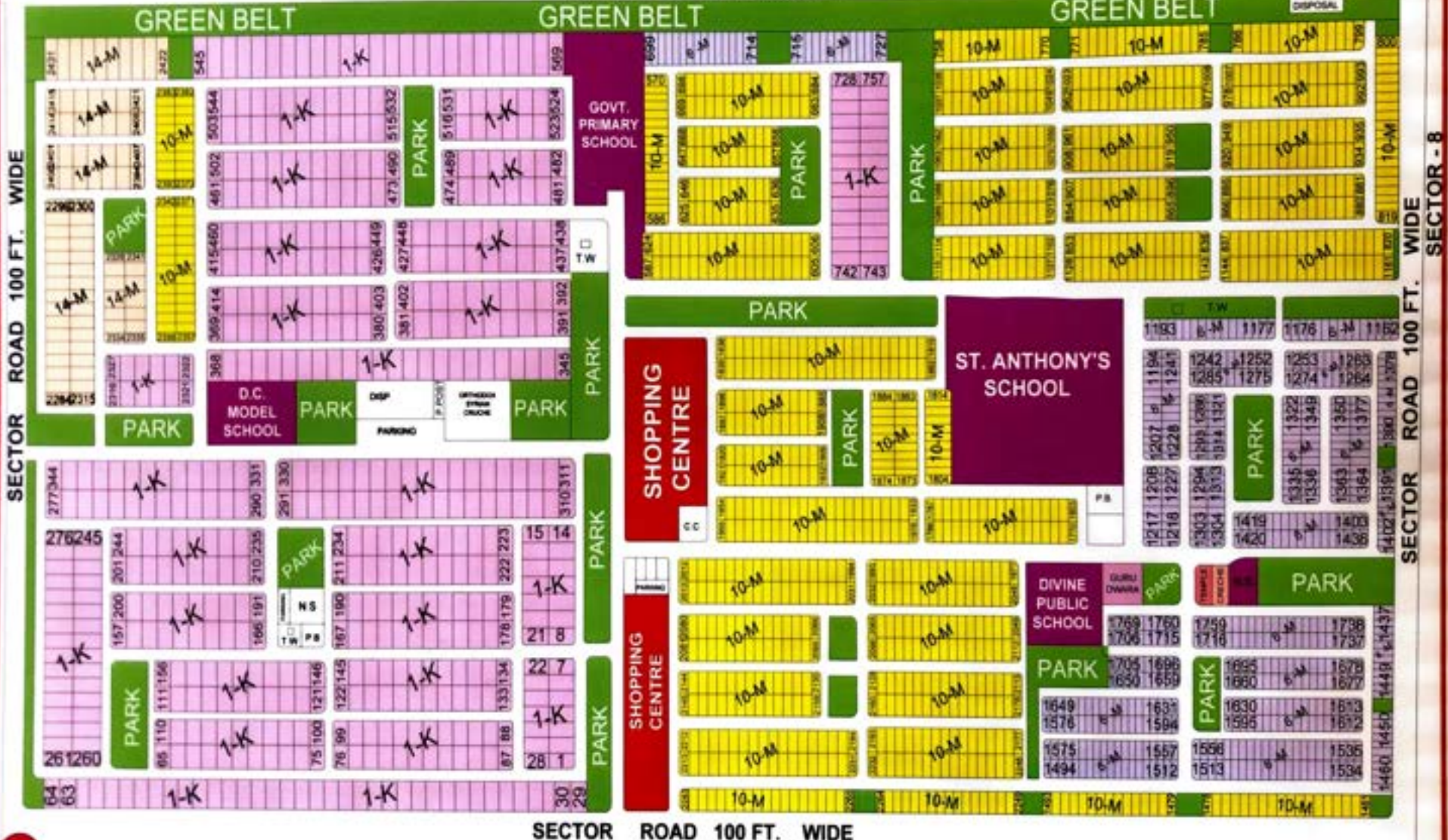
(केवल मार्ग दर्शन के लिए)



LAY OUT PLAN OF SECTOR-9 FARIDABAD

AGRA CANAL
GURGAON CANAL

BYE PASS ROAD

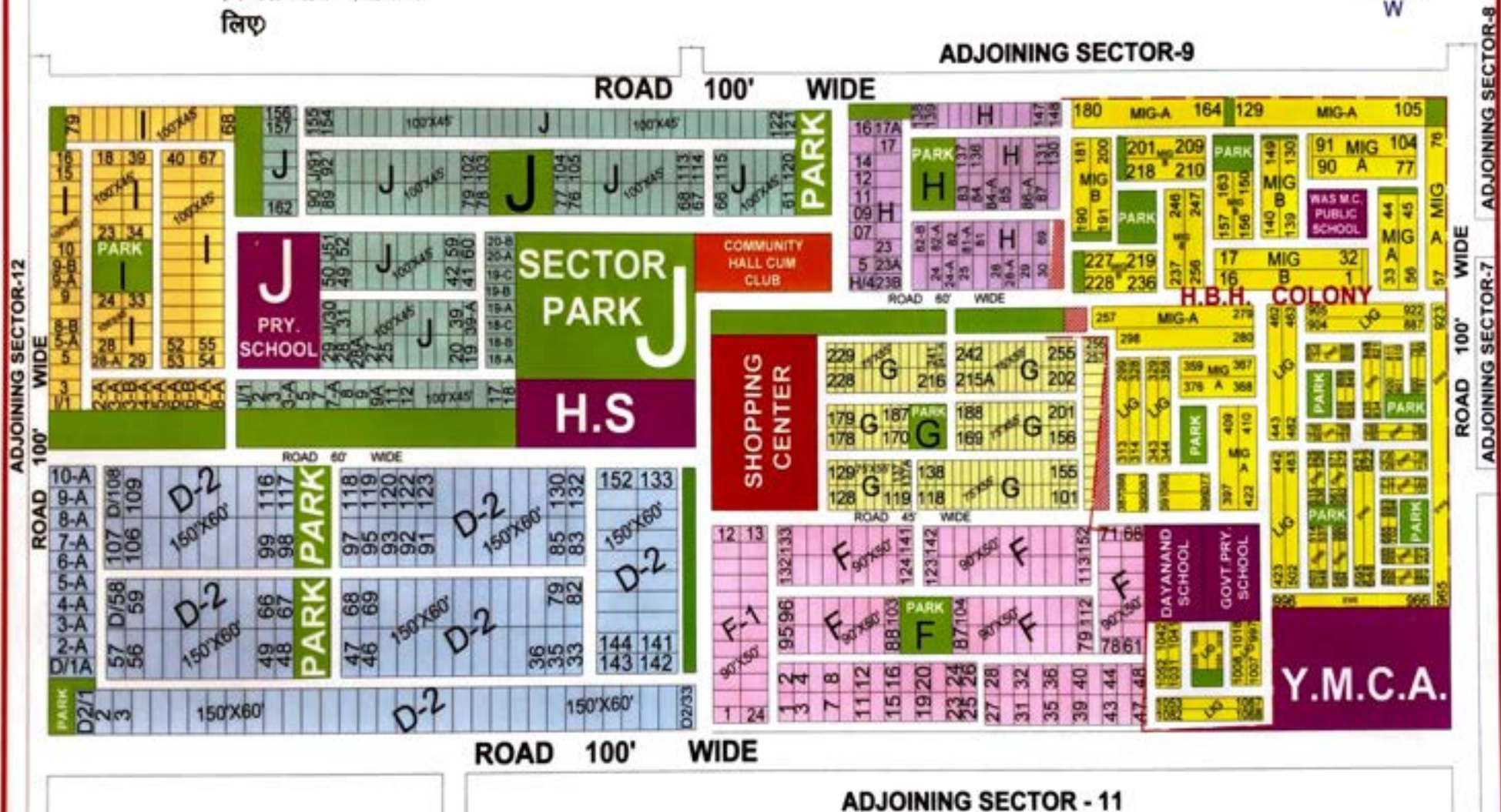


SECTOR - 8

SECTOR ROAD 100 FT. WIDE

LAY OUT PLAN OF SECTOR-10 FARIDABAD

(केवल मार्ग दर्शन के लिए)



Disclaimer
This is a graphical representation of the actual map and we cannot guarantee the validity of information shown here.
The information on this map is for informational purposes only. These maps are subject to change for various reasons and confirmation before making any investment decision.

VECC ENGINEERS & DESIGNERS
M-98114-98029, 98114-98170

LAY OUT PLAN OF SECTOR-11 FARIDABAD



ADJOINING SECTOR-10
ROAD 100'-0" WIDE.



VED ENGINEERS & DESIGNERS
M-98114-84029, 98114-18670

DELHI - MATHURA ROAD

YMCA
CHOWK

LAY OUT PLAN OF SECTOR-14 FARIDABAD

VECO ENGINEERS & DESIGNERS
M-98114-84009, 98114-18670



(केवल मार्ग दर्शन के लिए)

S.NO	CATEGORY	SIZE IN FT	NO OF PLOTS
1	2-KANAL	70 x 130	88
2	1-KANAL	50 x 90	752
3	14-MARLA	42 x 75	670
			TOTAL = 1510

AGRA CANAL

BYE - PASS 200 FT. WIDE ROAD



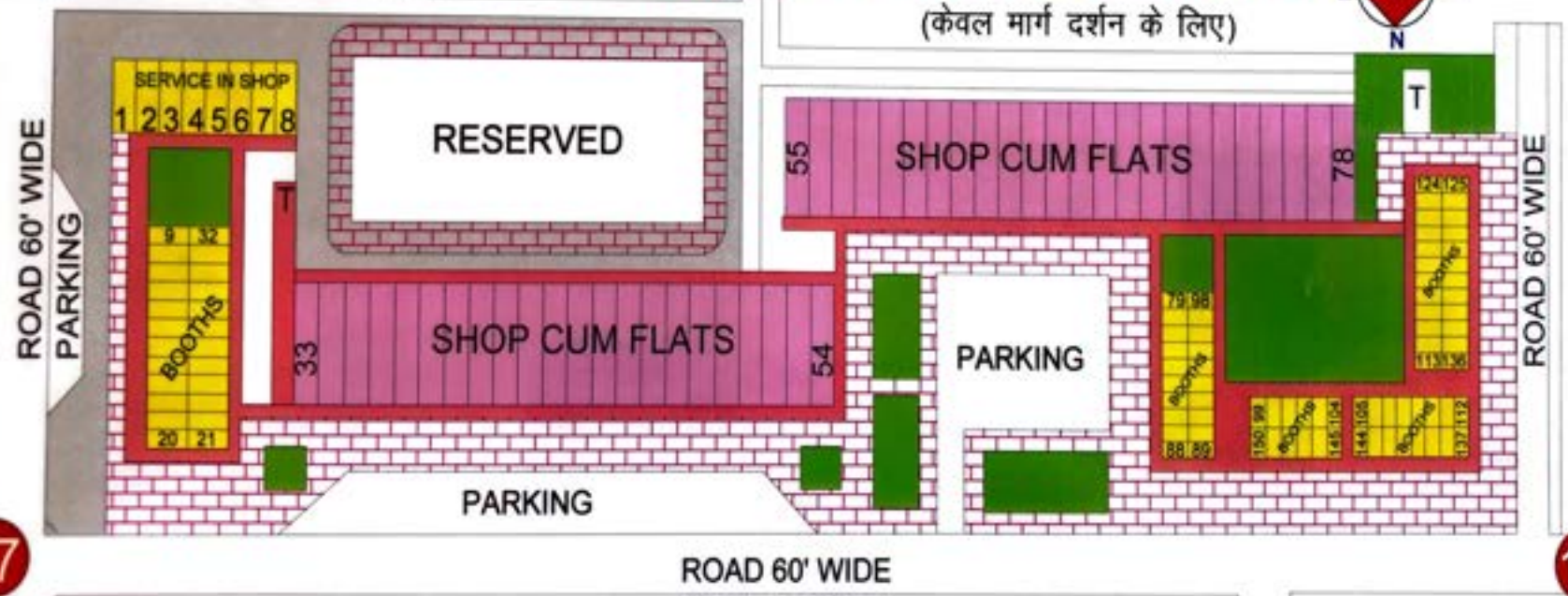
(केवल मार्ग दर्शन के लिए) **SECTOR-14 (SHOPPING CENTRE)**



VECO ENGINEERS & DESIGNERS
 LA-08114-84008, 08114-18670

SECTOR-15 (SHOPPING CENTRE)

(केवल मार्ग दर्शन के लिए)



LAY OUT PLAN OF SECTOR-15 FARIDABAD

(केवल मार्ग दर्शन के लिए)

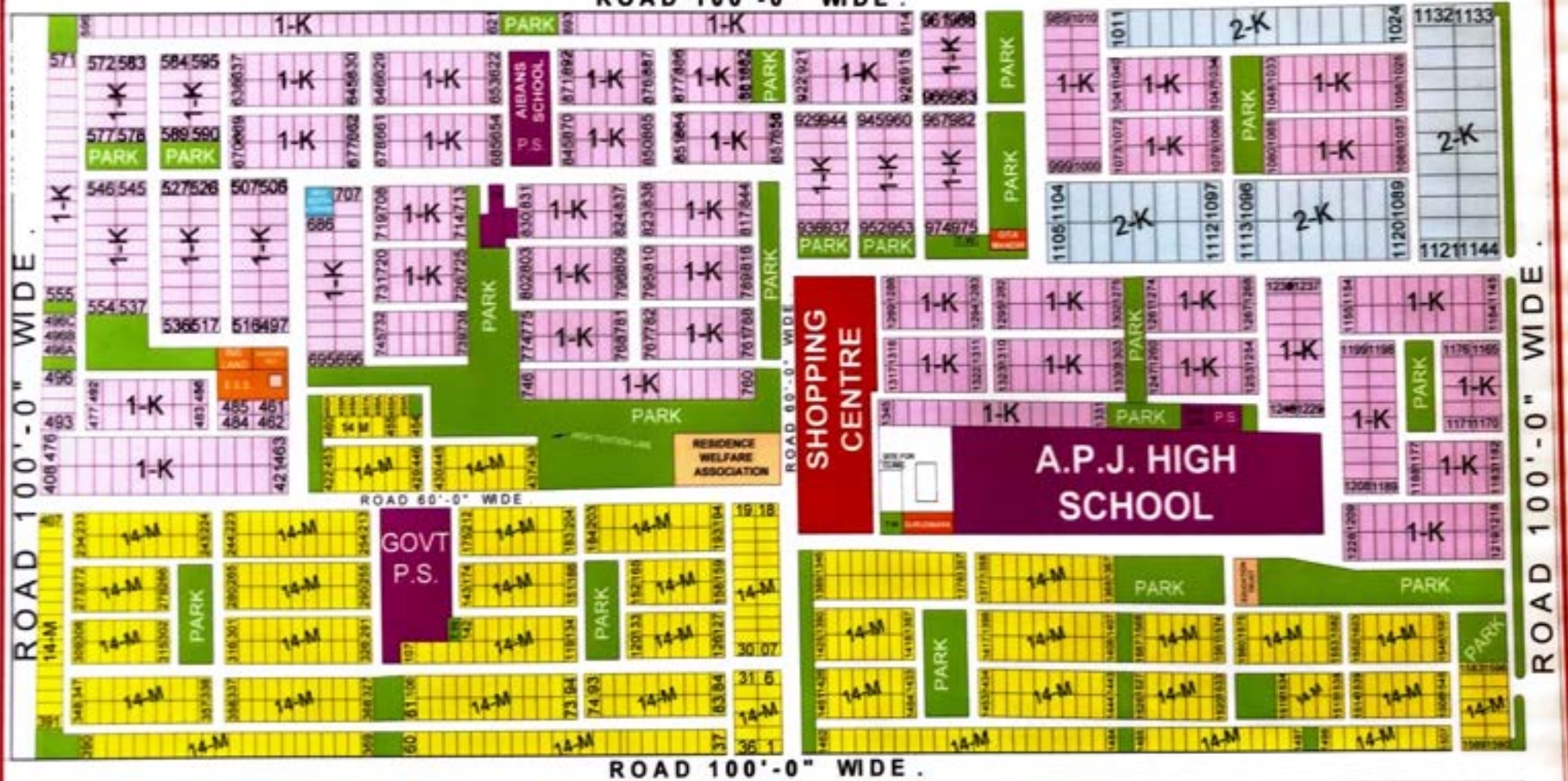
VECO ENGINEERS & DESIGNERS
M-98114-84009, 98114-18670

S.NO	CATEGORY	SIZE IN FT	NO OF PLOTS
1	2-KANAL	70 x 130	75
2	1-KANAL	50 x 90	818
3	14-MARLA	47 x 75	730
TOTAL			1618



ADJOINING SEC. 14

ROAD 100'-0" WIDE.



ROAD 100'-0" WIDE.

LAY OUT PLAN OF SECTOR- 15A FARIDABAD

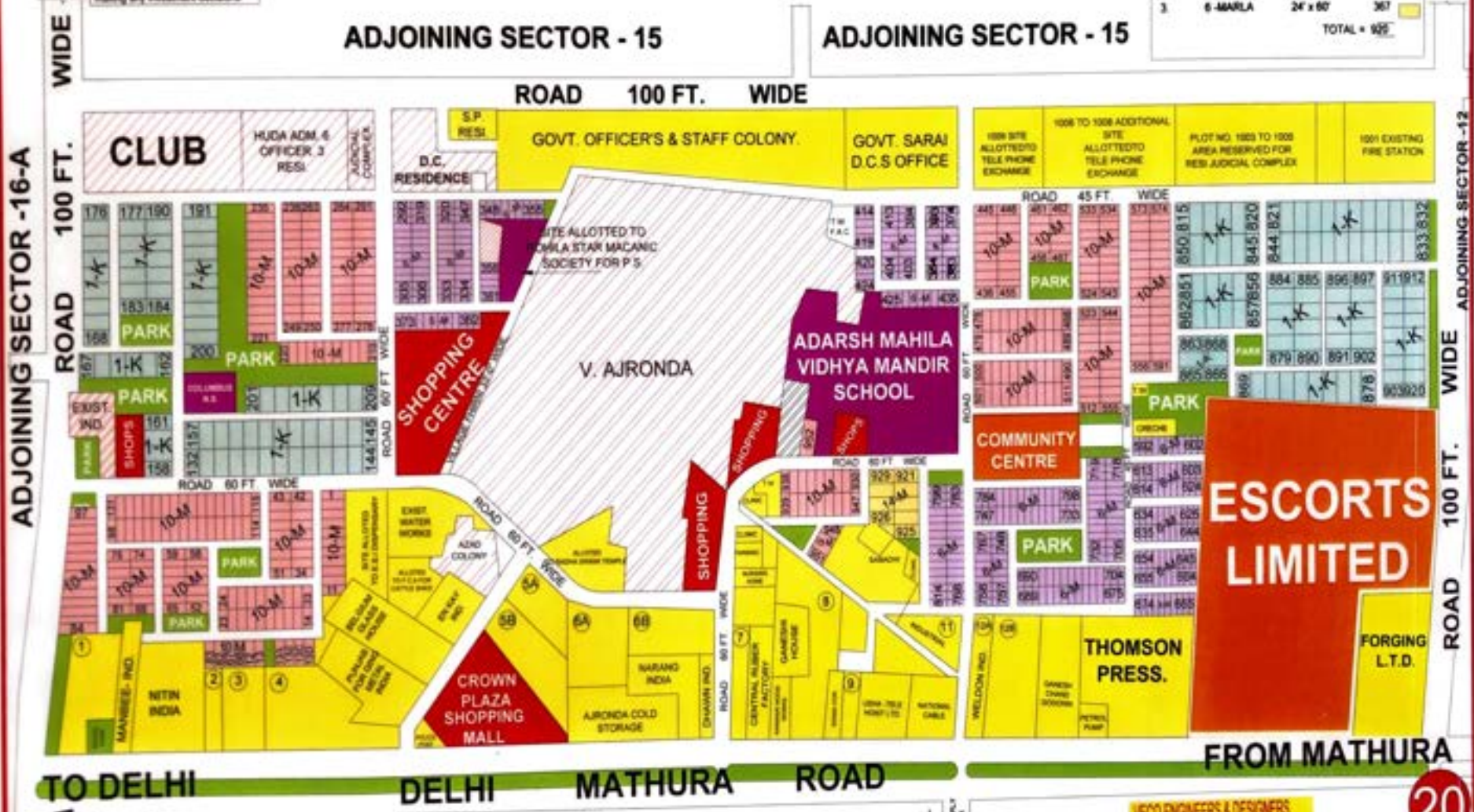
(केवल मार्ग दर्शन के लिए)

Disclaimer
This is graphical representation of the actual map and we cannot guarantee the validity of information shown here.
The information on this map is for informational purposes only. Please refer to actual map for accurate details and clarification before making any investment decisions.



DETAILS OF PLOTS :-

S.NO	CATEGORY	SIZE IN FT	NO OF
1	1-KANAL	50 x 90	184
1	10-MARLA	30 x 75	369
3	6-MARLA	24 x 60	367
			TOTAL = 920



VEDO ENGINEERS & DESIGNERS
M-08114-84009, 98114-18670

LAY OUT PLAN OF SECTOR-16 FARIDABAD

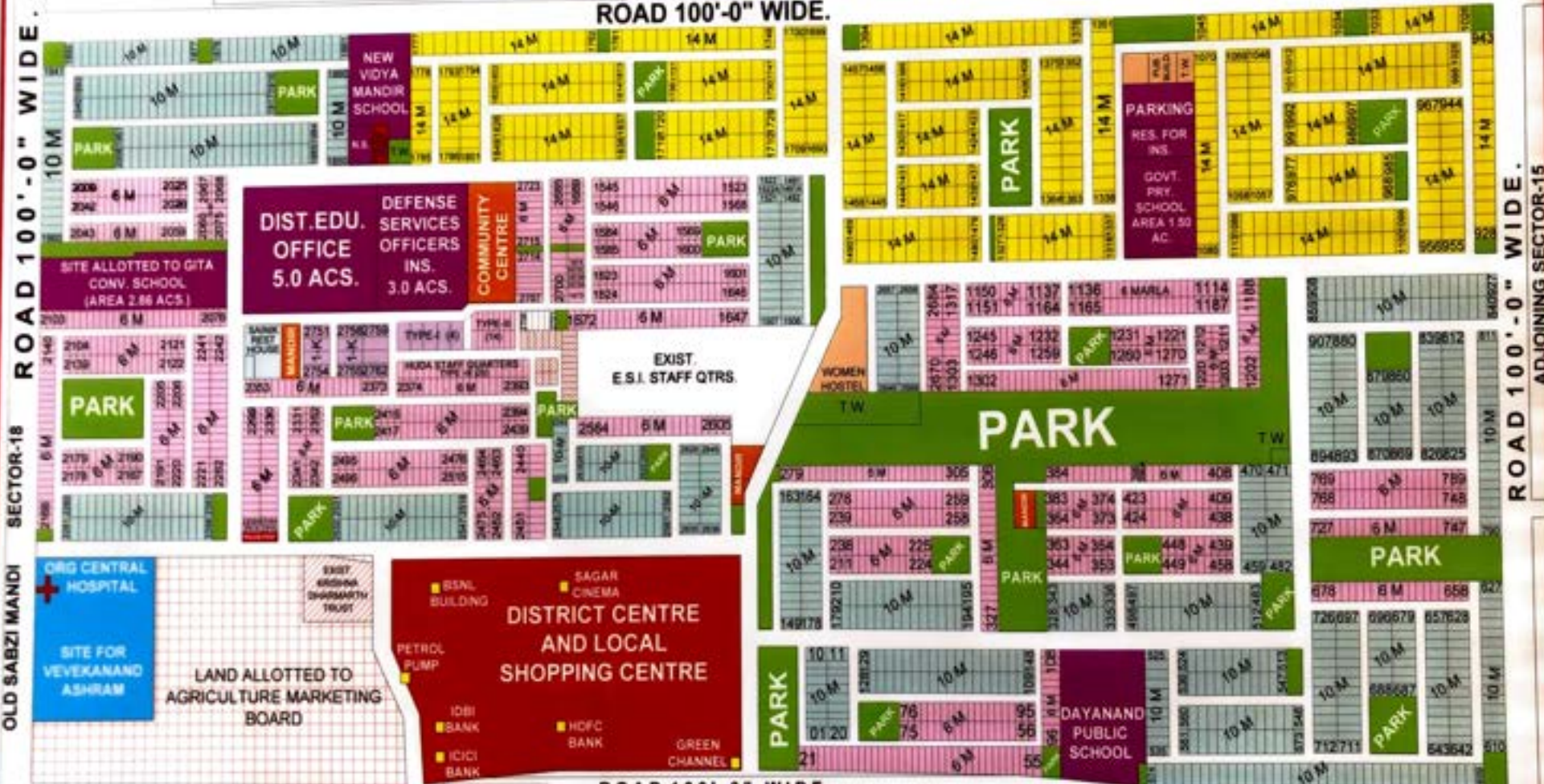
(केवल मार्ग दर्शन के लिए)



S NO	CATEGORY	SIZE IN FT	NO. OF PLOTS
1	14- MARLA	42' x 75'	519
2	10- MARLA	30' x 75'	856
3	8- MARLA	24' x 75'	09
4	6- MARLA	24' x 60'	1344
TOTAL			= 2728

ADJOINING SECTOR-17

ROAD 100'-0" WIDE.



ROAD 100'-0" WIDE.

ADJOINING SECTOR-16-A

Disclaimer
This is a graphical representation of the layout plan and no warranty is given for the accuracy of the information shown here.
The information on this map is for informational purposes only. Please refer to actual maps for detailed details and distribution before taking any investment decision.

VECO ENGINEERS & DESIGNERS
M-98114-84009, 98114-18670

SUNFLAG HOSPITAL

LAY OUT PLAN OF SECTOR-16A FARIDABAD

(केवल मार्ग दर्शन के लिए)



DETAIL OF PLOTS :-

S.NO.	CATEGORY	SIZE IN FT.	NO. OF PLOTS.
1.	2-KANAL	70' x 130'	66
2.	1-KANAL	50' x 90'	496
3.	10-MARLA	30' x 75'	162
TOTAL =			724

SEC 18A

ADJOINING SECTOR - 16

ADJOINING SECTOR - 16

ROAD 100 FT WIDE

ADJOINING SECTOR - 19

ADJOINING SECTOR - 15A



FROM DELHI

DELHI MATHURA ROAD




TO MATHURA

Disclaimer
This is a general indication of the layout plan and does not guarantee the actual construction details.
The information on this map is for informational purposes only. Please refer to actual map for details. Any modification before starting the construction should be made by the concerned authority.

VECO ENGINEERS & DESIGNERS
M-98114-84009, 98114-18670

LayOut Plan of **SECTOR-17** at FARIDABAD

(केवल मार्ग दर्शन के लिए)

S.NO	CATEGORY	SIZE IN FT.	COL.
1.	1 -KANAL	50' x 90'	
2.	14 -MARLA	42' x 75'	
3.	10 -MARLA	30' x 75'	



Disclaimer
 This is a graphic representation of the actual map and we cannot guarantee the validity of information shown here.
 The information on this map is for informational purposes only. Please refer to actual map for accurate details and clarification before taking any investment decision.



VECO ENGINEERS & DESIGNERS
 M-98114-84009, 98114-18670

LAYOUT PLAN OF SECTOR-19

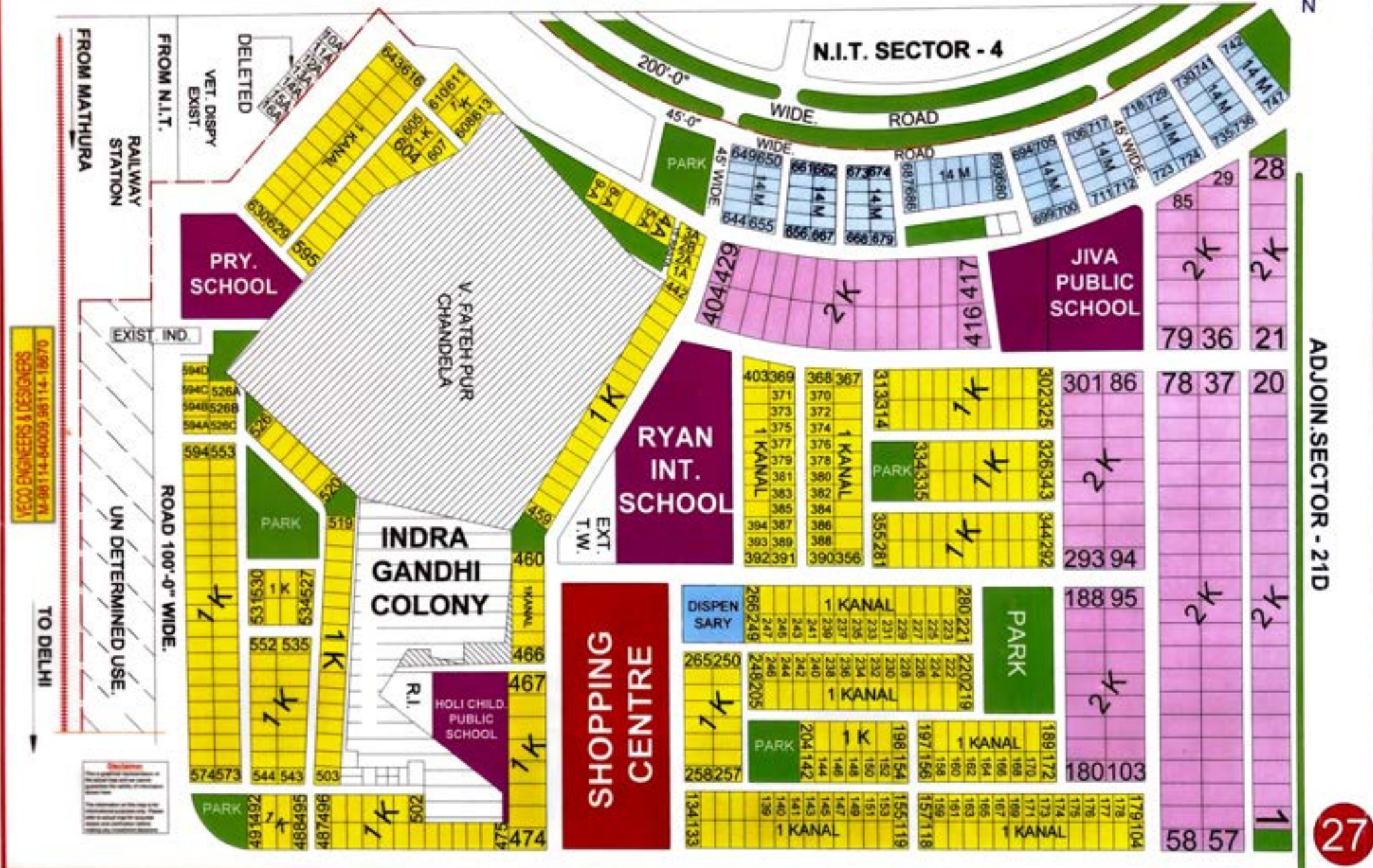
at FARIDABAD

(केवल मार्ग दर्शन के लिए)



Disclaimer
 This is a graphical representation of the actual map and we cannot guarantee the validity of information other than this.
 The information on this map is for informational purposes only. Please refer to actual maps for accurate details and distribution before making any investment decisions.

LayOut Plan of SECTOR-21 (PART-B) (केवल मार्ग दर्शन के लिए)



VECO ENGINEERS & DESIGNERS
 M-98114-840059, 98114-19670

TO DELHI

SECTOR - 21- C PART - II

ADJOINING SECTOR - 46

ADJOINING SECTOR - 46

SECTOR ROAD 30.0 M. WIDE.



SECTOR 21C PART-I

(केवल मार्ग दर्शन के लिए)



Disclaimer

This is graphical representation of the actual map and we cannot guarantee the validity of information shown here.

The information on this map is for informational purposes only. Please refer to actual map for accurate details and clarification before making any investment decisions.

VECO ENGINEERS & DESIGNERS
M-98114-84009, 98114-18670

LAY OUT PLAN OF SECTOR-21C-II FARIDABAD

(केवल मार्ग दर्शन के लिए)

SITE FOR POLICE POST

EXISTING ROAD TO BE WIDENED 60 MTS.
(RING ROAD) TO SURAJ KUND
30 M GREEN BELT

S.NO.	CATEGORY	SIZE IN MT.	NOS.
1.	1-KANAL	15 x 28	20
2.	14-MARLA	12.5 x 25	102
3.	10-MARLA	10.5 x 22	55
TOTAL			= 177
H.B.H. FLATS			= 184 NOS.



Disclaimer
This is graphical representation of the actual map and we cannot guarantee the validity of information shown here.
The information on this map is for informational purposes only. Please refer to actual map for accurate details and clarification before making any investment decisions.

ADJOINING SECTOR-21 D
ADJOINING SECTOR-21 A



VECO ENGINEERS & DESIGNERS
M-98114-84009, 98114-18670

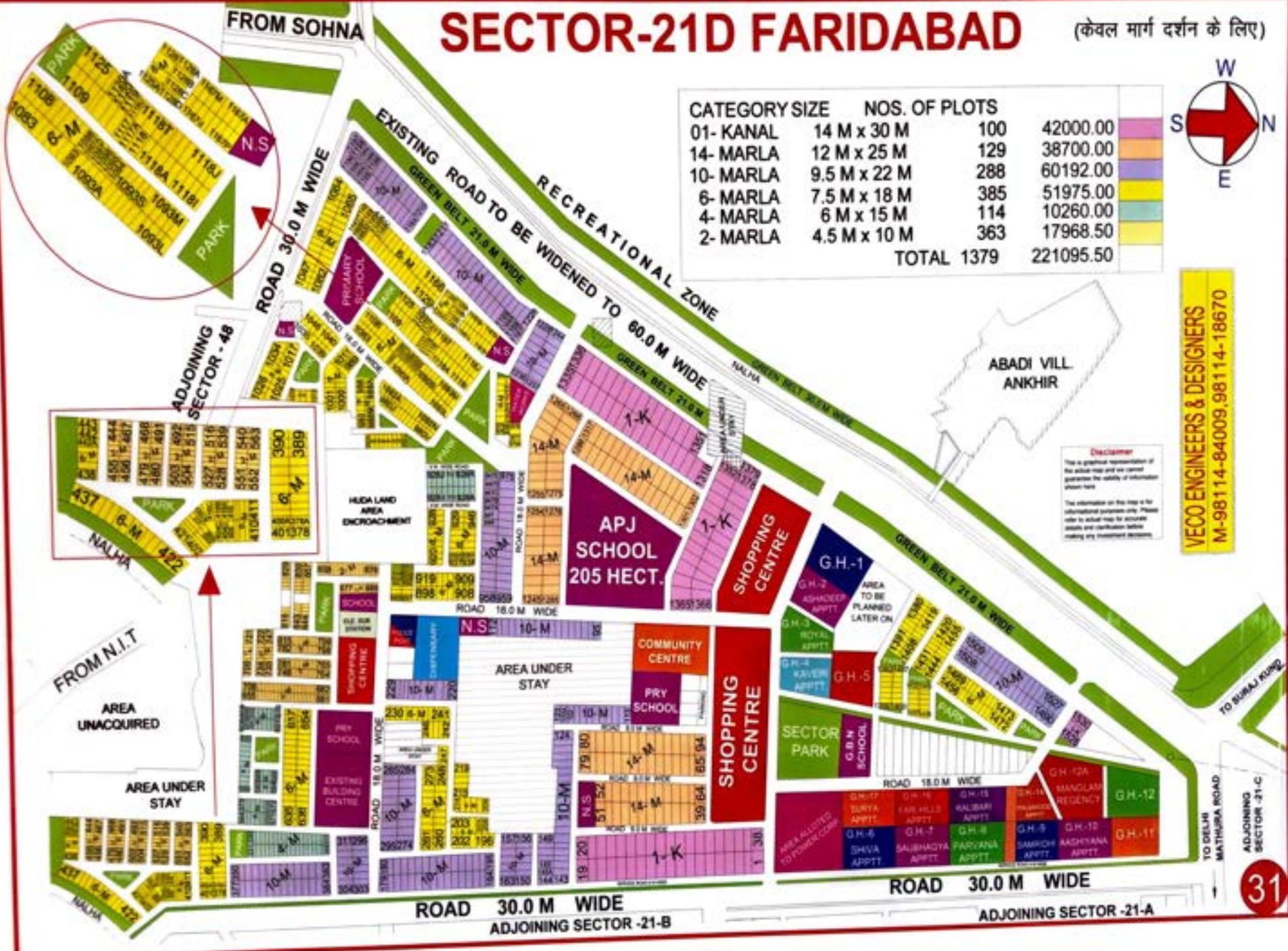
SECTOR 21 C (PART-I)

SECTOR-21D FARIDABAD

(केवल मार्ग दर्शन के लिए)



CATEGORY	SIZE	NOS. OF PLOTS	Area
01- KANAL	14 M x 30 M	100	42000.00
14- MARLA	12 M x 25 M	129	38700.00
10- MARLA	9.5 M x 22 M	288	60192.00
6- MARLA	7.5 M x 18 M	385	51975.00
4- MARLA	6 M x 15 M	114	10260.00
2- MARLA	4.5 M x 10 M	363	17968.50
TOTAL		1379	221095.50



VECO ENGINEERS & DESIGNERS
M-98114-84009, 98114-18670

LAY OUT PLAN OF SECTOR - 22 AT FARIDABAD

(केवल मार्ग दर्शन के लिए)



ADJOINING SECTOR-23

200' WIDE ROAD

ADJOINING SECTOR-24

100' WIDE ROAD

SCHOOL

BOUNDARY OF LAND ALLOTTED TO H.S.E.B

VECO ENGINEERS & DESIGNERS
M-98114-84009, 98114-18670

Disclaimer
This is graphical representation of the actual map and we cannot guarantee the validity of information shown here.
The information on this map is for informational purposes only. Please refer to actual map for accurate details and certification before making any investment decisions.

LayOut Plan of **SECTOR-25** At FARIDABAD

(केवल मार्ग दर्शन के लिए)

**ADJOINING
SECTOR - 56**



FROM DELHI

DELHI MATHURA ROAD

TO MATHURA

ADJOINING SECTOR - 27 D

AMARNATH BHASKAR & SONS

FORGING

1 1/2 - AC.

KHANNA OIL MILLS RELEASED

1 1/2 AC.

PUNJAB WOOLEN MILLS

ARUN METAL WORKS.

1 1/2 AC. 8

1 - AC.

RELEASED FOR TUBEWELL

ADJOINING SECTOR - 27 B

76

75

74

73

72

71

59

58

57

56

61

62

63

64

65

66

67

68

69

70

71

72

73

74

75

76

77

78

79

80

81

82

83

84

85

86

87

88

89

90

91

92

93

94

95

96

97

98

99

100

101

102

103

104

105

106

107

108

109

110

111

112

113

114

115

116

117

118

119

120

121

122

123

124

125

126

127

128

129

130

131

132

133

134

135

136

137

138

139

140

141

142

143

144

145

146

147

148

149

150

151

152

153

154

155

156

157

158

159

160

161

162

163

164

165

166

167

168

169

170

171

172

173

174

175

176

177

178

179

180

181

182

183

184

185

186

187

188

189

190

191

192

193

194

195

196

197

198

199

200

201

202

203

204

205

206

207

208

209

210

211

212

213

214

215

216

217

218

219

220

221

222

223

224

225

226

227

228

229

230

231

232

233

234

235

236

237

238

239

240

241

242

243

244

245

246

247

248

249

250

251

252

253

254

255

256

257

258

259

260

261

262

263

264

265

266

267

268

269

270

271

272

273

274

275

276

277

278

279

280

281

282

283

284

285

286

287

288

289

290

291

292

293

294

295

296

297

298

299

300

301

302

303

304

305

306

307

308

309

310

311

312

313

314

315

316

317

318

319

320

321

322

323

324

325

326

327

328

329

330

331

332

333

334

335

336

337

338

339

340

341

342

343

344

345

346

347

348

349

350

351

352

353

354

355

356

357

358

359

360

361

362

363

364

365

366

367

368

369



**SECTOR
28
H.B.C.
28**

(केवल मार्ग दर्शन के लिए)



VECO ENGINEERS & DESIGNERS
M-98114-84009, 98114-18670

Disclaimer
This is graphical representation of the actual map and we cannot guarantee the validity of information shown here.
The information on this map is for informational purposes only. Please refer to actual map for accurate details and certification before making any investment decisions.

40 FROM DELHI

DELHI - MATHURA ROAD

BHADKHAL CHOWK

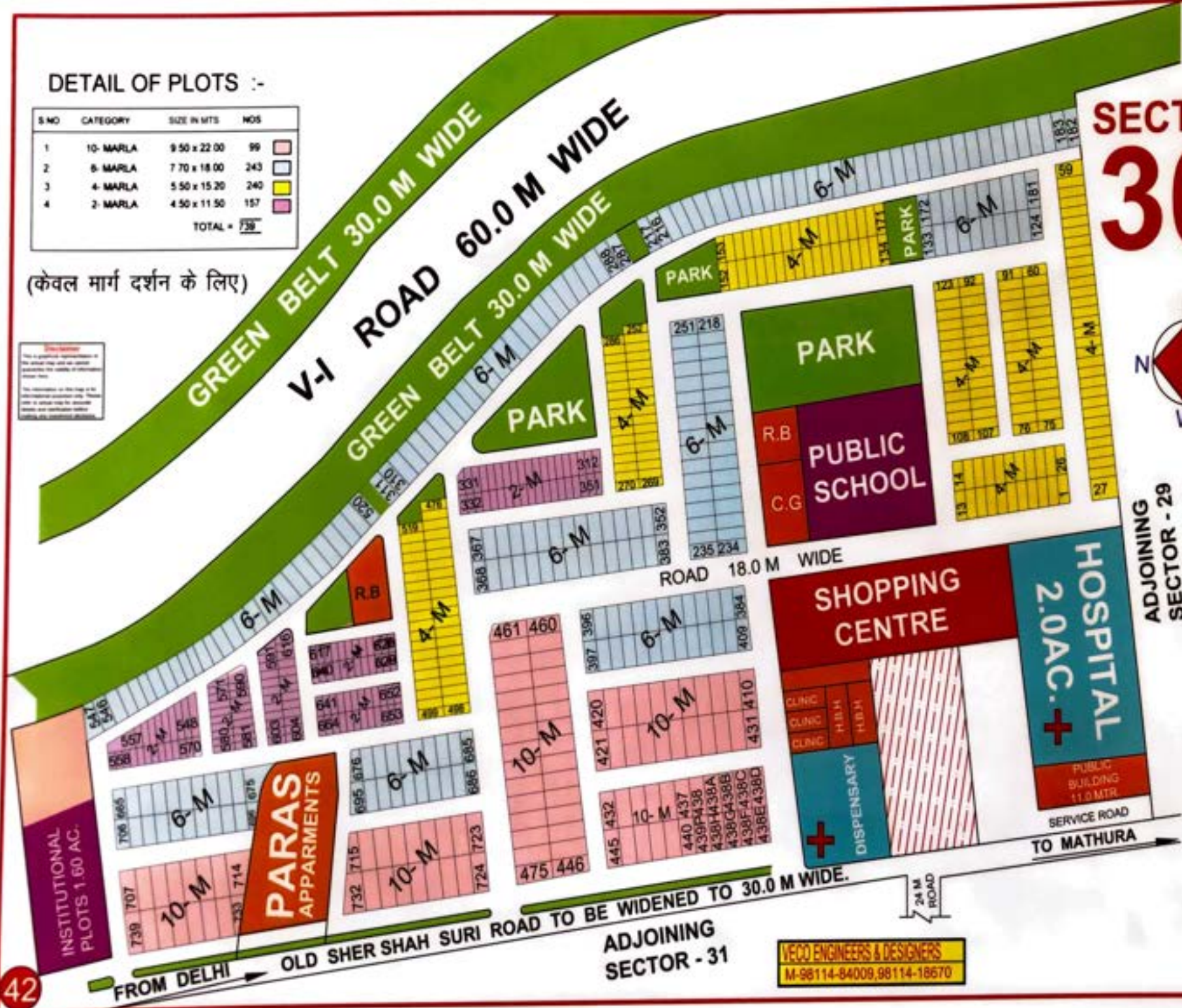
DETAIL OF PLOTS :-

S NO	CATEGORY	SIZE IN MTS	NOS
1	10- MARLA	9.50 x 22.00	99
2	6- MARLA	7.70 x 18.00	243
3	4- MARLA	5.50 x 15.20	240
4	2- MARLA	4.50 x 11.50	157
			TOTAL = 739

(केवल मार्ग दर्शन के लिए)

Disclaimer
This is a preliminary plan of the project. The actual layout and details may vary without any notice. The Government of NCT of Delhi has approved this plan for the purpose of registration. The Government of NCT of Delhi does not guarantee the accuracy of the information provided in this plan. The Government of NCT of Delhi is not responsible for any loss or damage caused by the use of this plan.

SECTOR 30



ADJOINING SECTOR - 29

SERVICE ROAD TO MATHURA

ADJOINING SECTOR - 31

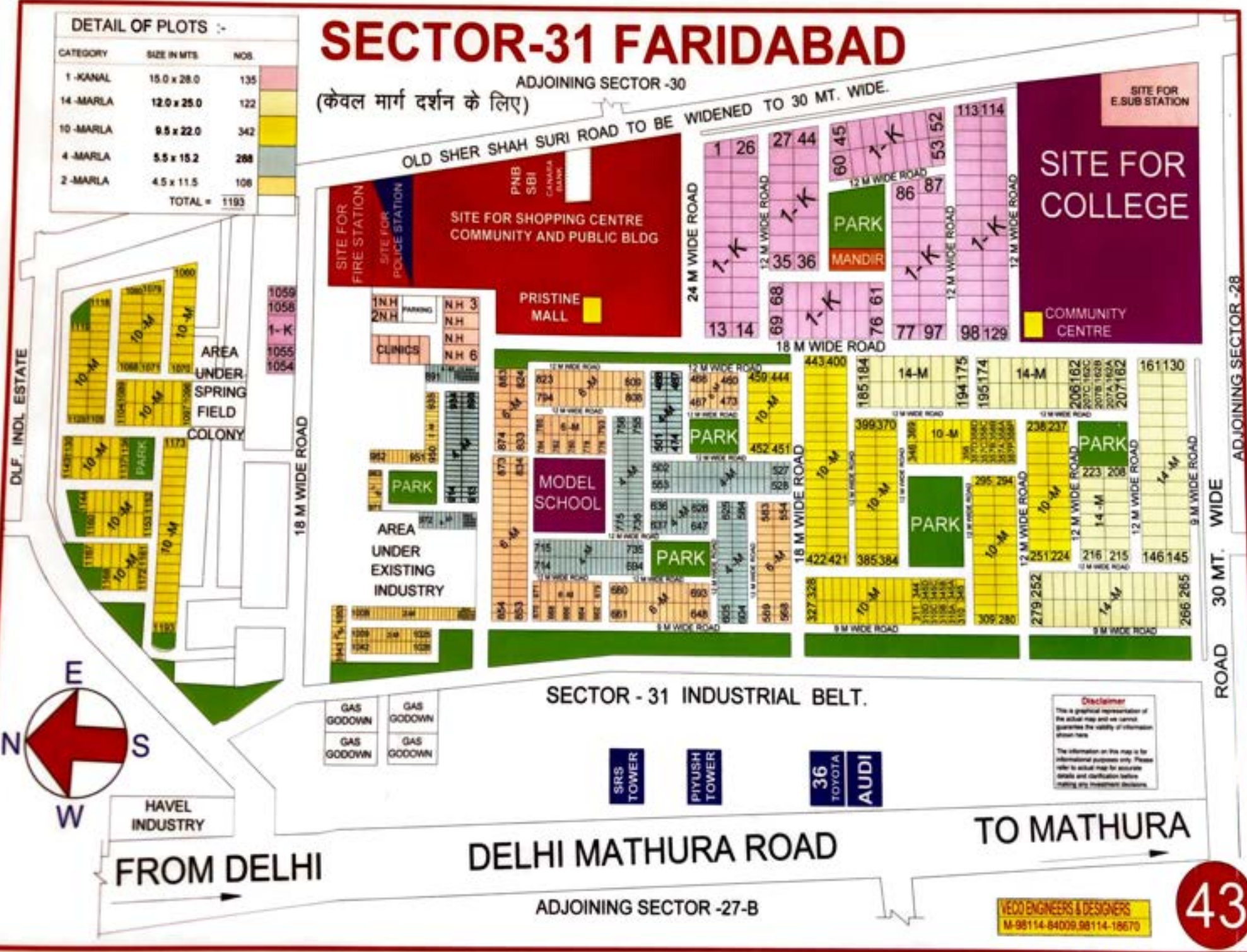
VECO ENGINEERS & DESIGNERS
M-98114-84009, 98114-18670

DETAIL OF PLOTS :-

CATEGORY	SIZE IN MTS.	NO.
1-KANAL	15.0 x 28.0	135
14-MARLA	12.0 x 25.0	122
10-MARLA	9.5 x 22.0	342
4-MARLA	5.5 x 15.2	288
2-MARLA	4.5 x 11.5	106
TOTAL =		1193

SECTOR-31 FARIDABAD

ADJOINING SECTOR -30
(केवल मार्ग दर्शन के लिए)



DLF. INDL ESTATE

AREA UNDER SPRING FIELD COLONY

18 M WIDE ROAD

OLD SHER SHAH SURI ROAD TO BE WIDENED TO 30 MT. WIDE.

SITE FOR FIRE STATION
SITE FOR POLICE STATION

SITE FOR SHOPPING CENTRE COMMUNITY AND PUBLIC BLDG

PRISTINE MALL

1NH 2NH
CLINICS

MODEL SCHOOL

AREA UNDER EXISTING INDUSTRY

SITE FOR COLLEGE

COMMUNITY CENTRE

SITE FOR E.SUB STATION

SECTOR - 31 INDUSTRIAL BELT.

GAS GODDOWN
GAS GODDOWN

SRS TOWER

PHYUSH TOWER

36 TOYOTA
AUDI

Disclaimer
This is graphical representation of the actual map and we cannot guarantee the validity of information shown here.
The information on this map is for informational purposes only. Please refer to actual map for accurate details and clarification before making any investment decisions.

FROM DELHI

DELHI MATHURA ROAD

TO MATHURA

ADJOINING SECTOR -27-B

VECO ENGINEERS & DESIGNERS
M-98114-84009,98114-18670

ROAD 30 MT. WIDE ADJOINING SECTOR -28

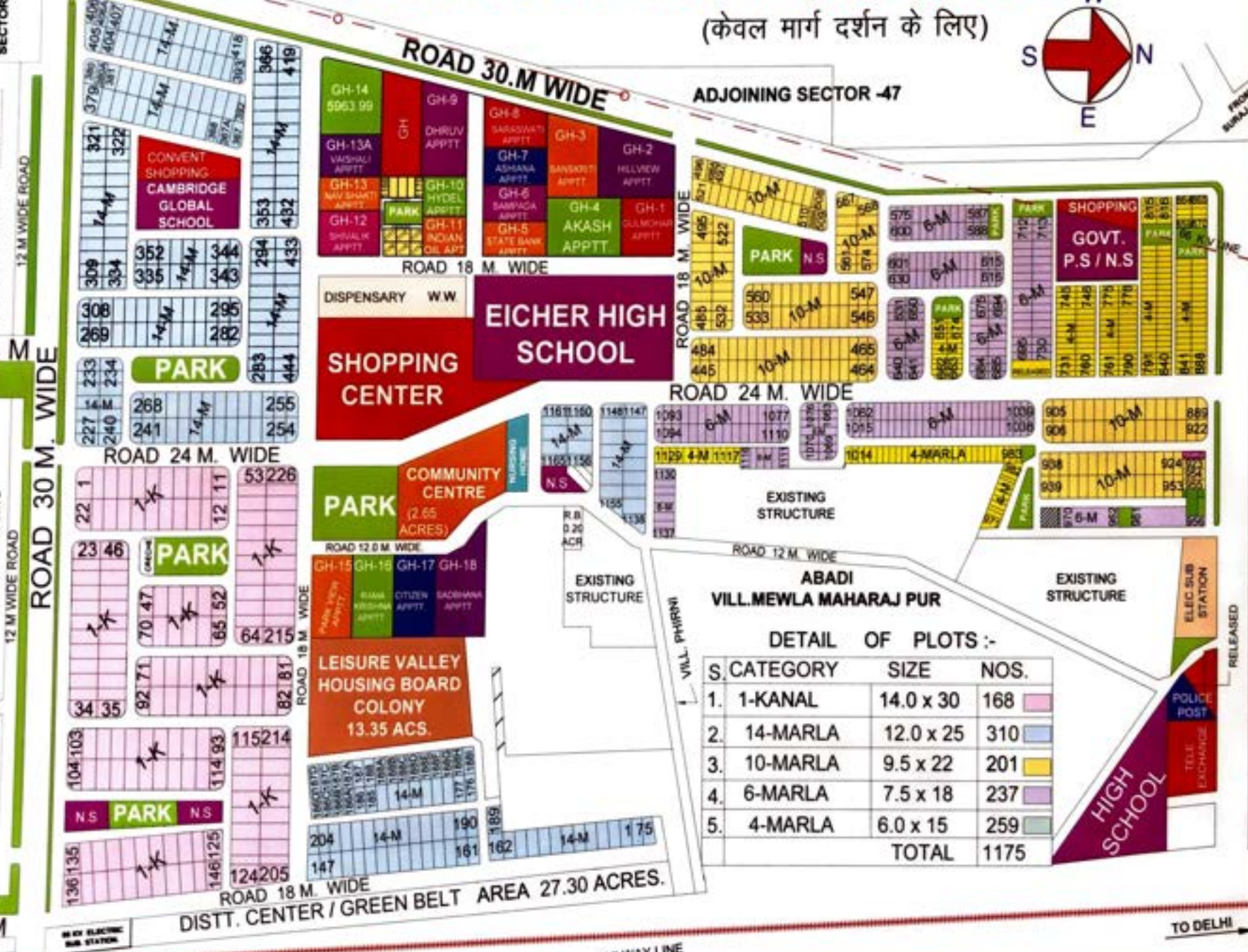
SECTOR- 46 FARIDABAD

(केवल मार्ग दर्शन के लिए)



VECO ENGINEERS & DESIGNERS
M-98114-84009, 98114-18670

46



DETAIL OF PLOTS :-

S. CATEGORY	SIZE	NOS.
1. 1-KANAL	14.0 x 30	168
2. 14-MARLA	12.0 x 25	310
3. 10-MARLA	9.5 x 22	201
4. 6-MARLA	7.5 x 18	237
5. 4-MARLA	6.0 x 15	259
TOTAL		1175

ROAD 18 M. WIDE
DISTT. CENTER / GREEN BELT AREA 27.30 ACRES.

TO DELHI

FROM MATHURA

RAILWAY LINE

Disclaimer

This is graphical representation of the actual map and we cannot guarantee the validity of information shown here.

The information on this map is for informational purposes only. Please refer to actual map for accurate details and clarification before making any investment decisions.

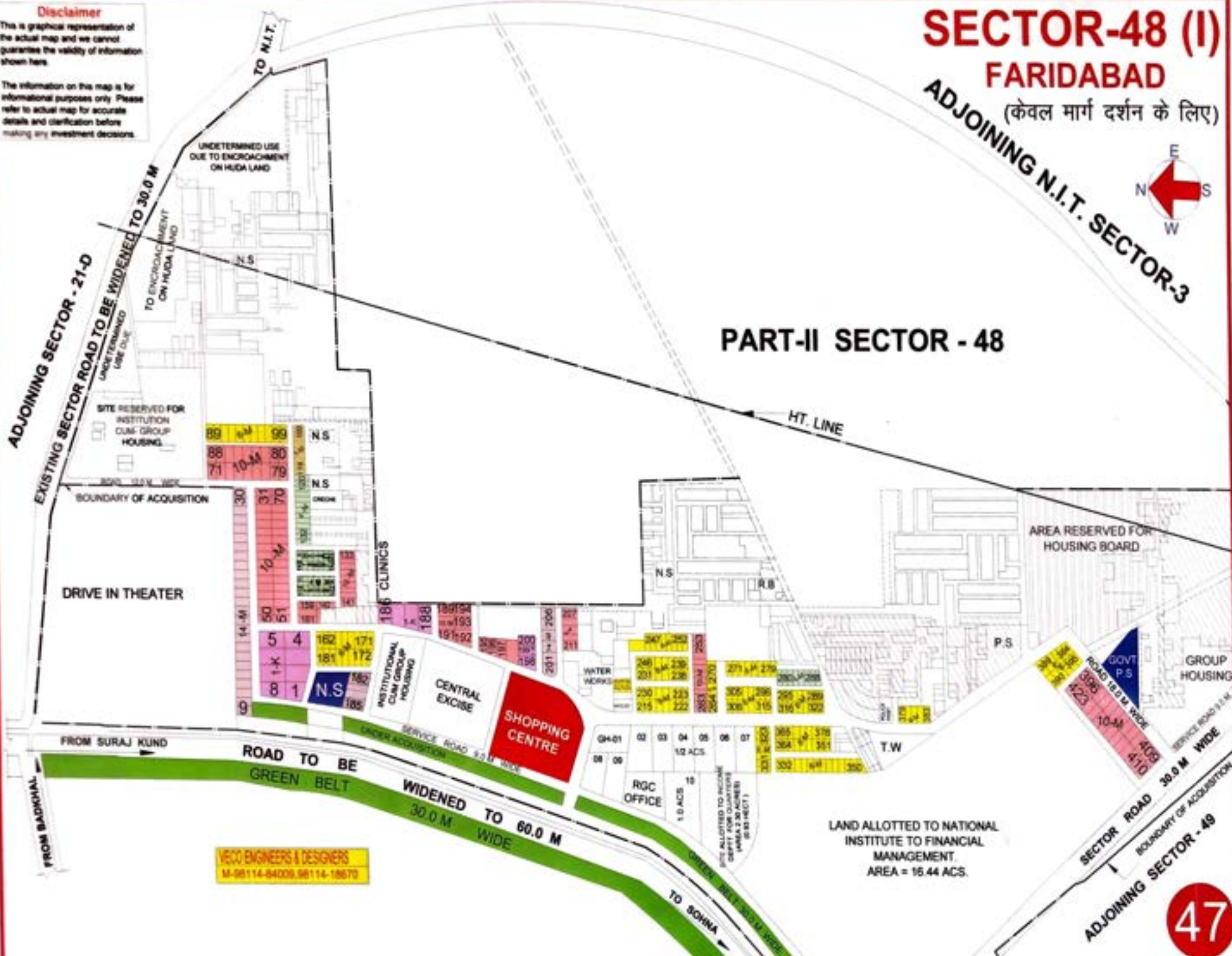
SECTOR-48 (I) FARIDABAD

(केवल मार्ग दर्शन के लिए)

ADJOINING N.I.T. SECTOR-3



PART-II SECTOR - 48



VECO ENGINEERS & DESIGNERS
M-98114-84009, 98114-18879

SECTOR-49 SAINIK COLONY I, II, III EXT.

LEGENDS

14-M	10-M
6-M	4-M
PARK	SCHOOL
TEMPLE	COMMERCIAL
+ MEDICAL	POLICE POST



FOR MAPS CONTACT
 Ph - 95129-2419736
 M. - 98114-18670
 M. - 98114-84009

LAY OUT PLAN OF SECTOR- 55 FARIDABAD (केवल मार्ग दर्शन के लिए)

S.NO	CATEGORY	SIZE IN MTS.	NO. OF PLOTS
1.	14-MARLA	13.0 x 23.0	129
2.	10-MARLA	9.50 x 22.0	237
3.	6- MARLA	7.50 x 18.0	504
4.	4- MARLA	5.50 x 15.5	418
5.	2- MARLA	4.50 x 11.0	450
			TOTAL = 1738



GURGAON CANAL

HR.SEC. SCHOOL.

SHOPPING CENTRE

18 M WIDE ROAD

18 M WIDE ROAD

12M WIDE ROAD

12M WIDE ROAD

EXIST. ROAD 30.0 M WIDE

EXIST. WATER WORKS

RESERVED FOR INDUSTRIAL HOUSING

PRIMARY SCHOOL

DISPENSARY

COMMUNITY CENTRE

P.S

TIME KLING TO BE ACQUIRED AND PLANNED UNDER D/34

AVON-FACTORY

STEEL AUTHORITY OF INDIA

MATRUKA LUDYOG

ADJOINING SECTOR -24

ADJOINING SECTOR -23

EXISTING SOHNA ROAD

SECTOR ROAD 30.0 M WIDE

ADJOINING SECTOR -53

ADJOINING SECTOR -54

PRY. SCHOOL 0.40 HECT.

Disclaimer
This is a graphical representation of the layout plan and no warranty is given for the validity of information shown here.
This information on this map is for informational purposes only. Please refer to actual maps for accurate details and consultation before making any investment decisions.

TO SOHNA

LayOut Plan of SECTOR-56&56A at FARIDABAD

(केवल मार्ग दर्शन के लिए)

SAMAYPUR ROAD 30 M. WIDE

SAMAYPUR ROAD 30 M. WIDE

VECO ENGINEERS & DESIGNERS
M-98114-84009, 98114-18670

WESTERN PERIPHERIAL ROAD 60 MTR. WIDE

EXISTING GREEN BELT

EXISTING GREEN BELT

GURGAON CANAL

GURGAON CANAL

GURGAON CANAL



Disclaimer

This is graphical representation of the actual map and we cannot guarantee the validity of information shown here.

The information on this map is for informational purposes only. Please refer to actual map for accurate details and clarification before making any investment decisions.

COST AS PER ALLOTMENT OF YEAR 2010							SECTOR-56-56A	
CATEGORY	AREA (SQR)	AREA (CRORE)	RATE (RS)	RATE (RS)	TOTAL COST (RS)	25% (RS)	NO. OF PLOTS	
1- KANAL	420.00	502.32	10763.00	9000.23	4521000.00	1130250.00	58	
14- MARLA	300.00	358.80	9784.00	8182.83	2936000.00	734000.00	99	
10- MARLA	208.00	249.96	9784.00	8182.83	2045000.00	511250.00	486	
8- MARLA	162.00	193.75	9784.00	8182.83	1585000.00	396250.00	196	
6- MARLA	135.00	161.46	8806.00	7364.00	1189000.00	297250.00	58	
4- MARLA	90.00	107.64	8806.00	7364.00	793000.00	184750.00	83	

50



JEEVAN NAGAR 100 FEET BROAD ROAD

SECTOR-56

SECTOR 58

PLOT No 17 TO 38, 40 TO 183



SECTOR 58 (PHASE II)

PLOT No 184 TO 188, 206 TO 210

SITE OF TELEPHONE EXCHANGE

24 M WIDE ROAD

SHOPPING CENTER
PUBLIC BUILDING

18 M WIDE ROAD

183	158
182	159
1/4 ACS	
172	169
171	170

12 M WIDE ROAD

157	128
157A	128
156	129
1/8 ACS	
144	141
143	142

12 M WIDE ROAD

127	87
126	88
1/16 ACS	
108	105
107	108

12 M WIDE ROAD

86	50
85	51
1/16 ACS	
68	66
68	67

12 M WIDE ROAD

ELECTROPLATING

OPEN SPACE

28	29	1.0 ACS				37	38
27	26					18	17

24 M WIDE ROAD

PART OF PHASE I

49	
48	
1/2 ACS	
41	
40	

DISTRIBUTORY

18 M WIDE RD.

66 K.V. HT LINE

18 M WIDE RD.

20 K.V. HT LINE

18 M WIDE RD.

12 M WIDE ROAD

30 M SECTOR ROAD

FROM DM ROAD

M/S ESCORTS LTD.

ROAD 18M WIDE



ROAD 18M WIDE



ROAD 18 M WIDE

ROAD 18 M WIDE



ROAD 24M WIDE

SECTOR 58

PLOT No. :- 219 TO 277



SITE FOR PUBLIC BUILDING & SHOPPING CENTER

AREA PROP. FOR ALLOTMENT TO AUTO METER LTD.

AREA UNDER STAY

AREA UNDER STAY

AREA UNDER STAY

HUDA LAND

TO BE TRANSFERRED FROM ICB TO HUDA

TO MATHURA

DELHI MATHURA ROAD

TO DELHI

SECTOR - 57

SECTOR 58

TRANSPORT NAGAR

ROAD 30 M WIDE

1142	1140
2.0 ACRE	
1138	
1146	1136
1.0 ACRE	
1148	1134
1150	1132
1152	1130

1066 1065	1067 1064
1/8 ACRE	
1037 1036	1038 1035
1/8 ACRE	
1081 1050	1047 1028
1082 1049	1048 1025

1088 1087	1089 1086
1/16 ACRE	
1091 1090	1092 1089
1/16 ACRE	
1093 1092	1094 1091
1/16 ACRE	

870 869	868 859
1/8 ACRE	
897 896	898 895
1/16 ACRE	
841 838	840 835
1/8 ACRE	

805	785
807	787
809	791
811	793

1083	1085	1087	1.0 AC		1095	1098	1100	1105
1091	1093	1095	1.0 AC		1097	1099	1101	1103

1154	1153	1160
1/2 AC		
1155	1156	1161
1157	1158	1163
1159	1160	1164
1161	1162	1165

297	296	295	294
1.0 AC			

1170	1171
1/4 AC	
1176	1177
1178	1179
1180	

285-A	285-G
285-B	285-F
285-C	285-E
285-D	
285	
292-U	292-Z
292-V	292-Y
292-W	292-X

285-A	285-G
285-B	285-F
285-C	285-E
285-D	
285	

1.0AC	285
	284
	283
	282
1.0AC	281



PLOT No. :-
281 TO 285
292 TO 297
785 TO 1180

VILLAGE JHARSETLI

TO MATHURA

DELHI MATHURA ROAD

SEC. 59

TO DELHI

ROAD 18M WIDE

ROAD 18M WIDE

ROAD 18M WIDE

ROAD 12M WIDE

ROAD 12M WIDE

ROAD 18M WIDE

ROAD 12M WIDE



DETAIL OF PLOTS :-

S.NO.	CATEGORY	SIZE IN FT	NOS.
1	1-1/2 ACRE	AS PER SIZE	1
2	1- ACRE	45.0 x 100.0 M	5
3	1/2 ACRE	30.0 x 60.0 M	31
4	1/4 ACRE	20.0 x 40.0 M	43
5	1/8 ACRE	15.0 x 30.0 M	32
6	1/16 ACRE	10.0 x 20.0 M	24
TOTAL =			136 NOS.

SECTOR-59 PHASE-II FARIDABAD केवल मार्ग दर्शन के लिए



Disclaimer
This is a general representation of the site plan and does not constitute a contract. The actual site plan shall be as per the approved layout plan and the final layout plan shall be as per the approved layout plan and the final layout plan shall be as per the approved layout plan.

FOR INFORMATION PURPOSES
M: 98114-84009, 98114-18670

SECTOR -63

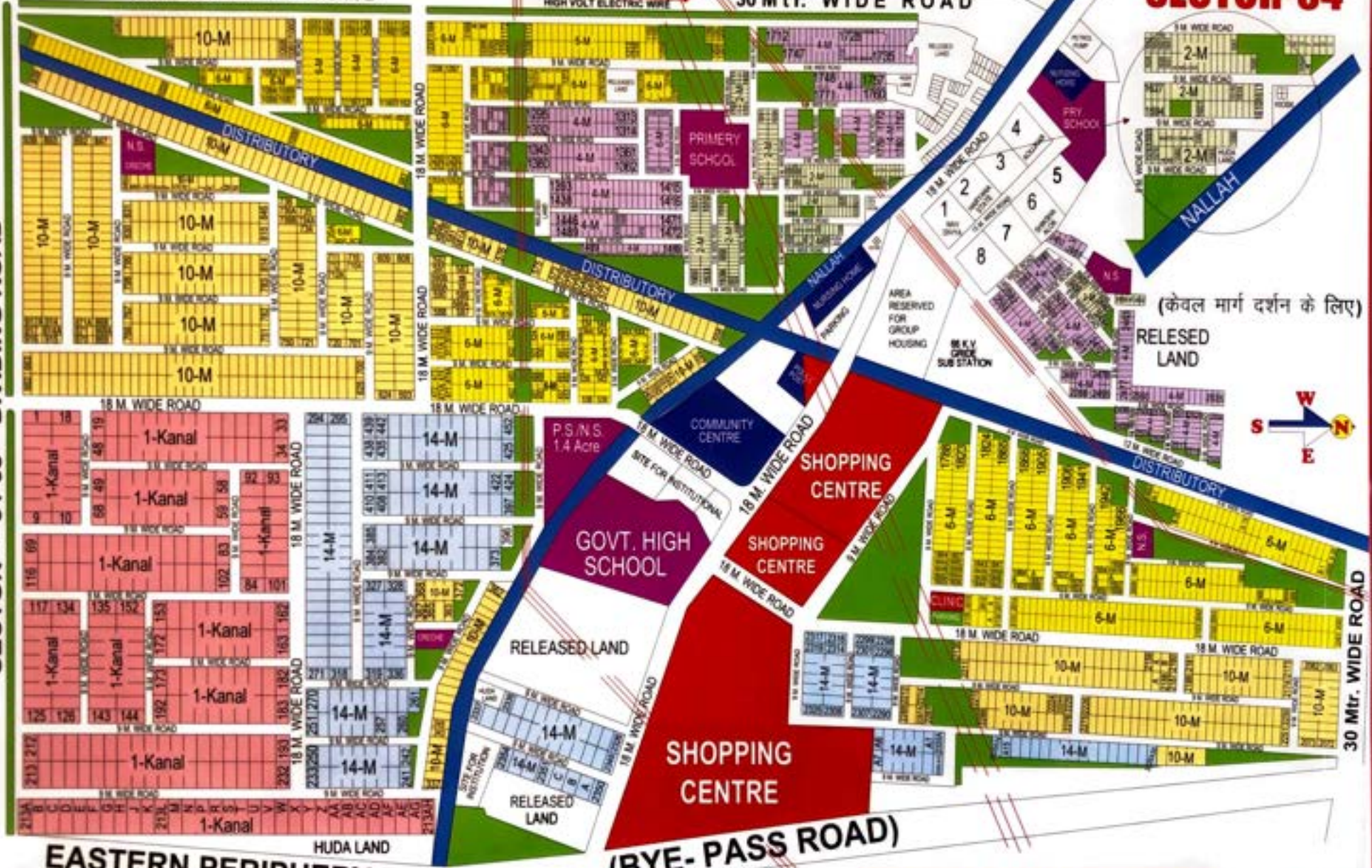
SECTOR -63

SECTOR-64

30 Mtr. WIDE ROAD

30 Mtr. WIDE ROAD

SECTOR - 64-65 DIVIDING ROAD



(केवल मार्ग दर्शन के लिए)

RELEASED LAND



EASTERN PERIPHERY ROAD

(BYE-PASS ROAD)

VECO ENGINEERS & DESIGNERS
M-98114-84009, 98114-18670

Disclaimer
This is a general representation of the layout and does not constitute any guarantee of the details of construction.
The information on this map is for general guidance only. Please refer to actual map for all details and construction charges. Always get a copy of the approved plan.

COST AS PER ALLOTMENT OF YEAR 2010						SECTOR-64	
CATEGORY	AREA	AREA RATE	RATE	TOTAL COST	25%	No. of Plots	
1-KANAL	450.00	538.20	6820.00	5732.34	3066000.00	767250.00	49
14-MARLA	300.00	358.80	6200.00	5183.94	1866000.00	460000.00	40
10-MARLA	200.00	240.96	6200.00	5183.94	1386000.00	324000.00	31
6-MARLA	135.00	161.46	5850.00	4965.55	796000.00	196500.00	34

53

(BYPASS ROAD) EASTERN PERIPHERY ROAD (60 Mtr. Wide)

EXISTING ROAD (30 Mtr. Wide)

DISTRIBUTORY

AREA RESERVED FOR GROUP HOUSING SOCIETY



LayOut Plan of
SECTOR-65
at FARIDABAD

54



EASTERN PERIPHERY ROAD (60 Mtr. Wide) (BYE - PASS ROAD)

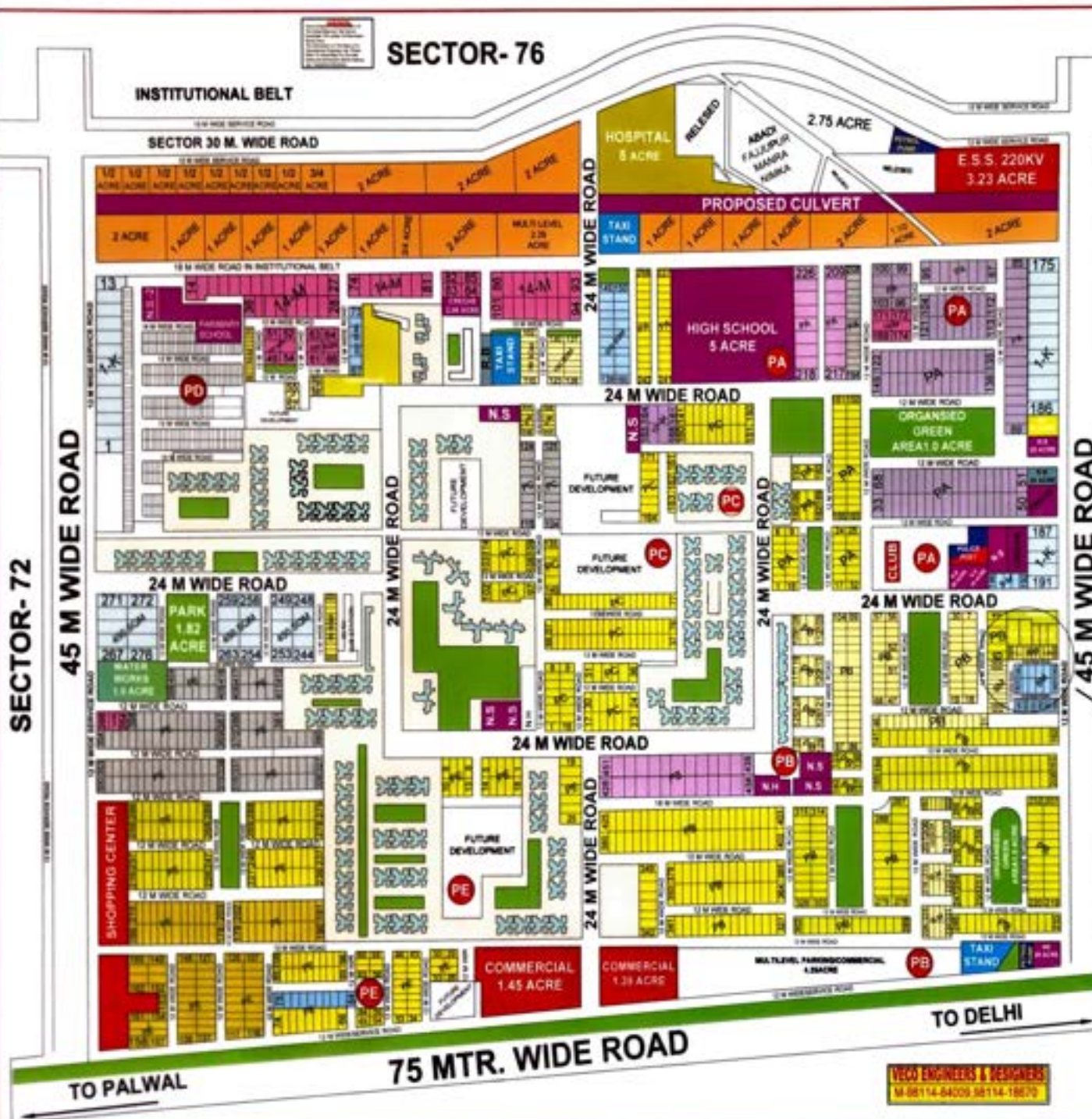
SECTOR-76

SECTOR-77 FARIDABAD

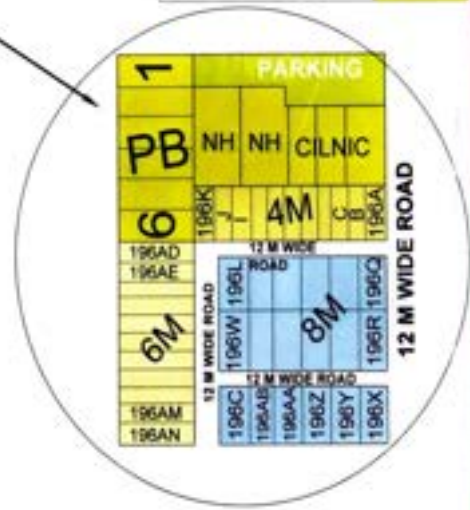
BPTP PARK PRIDE BLOCK - PE LEGEND



500 SQYD.	
350 SQYD.	
300 SQYD.	
278 SQYD.	
250 SQYD.	
229 SQYD.	
190 SQYD.	
180 SQYD.	



SECTOR-78
45 M WIDE ROAD



VEGO ENGINEERS & DESIGNERS
M.98114-64209, 98114-18679

SECTOR-79

SECTOR ROAD 60 M WIDE

GYMKHANA CLUB 3.0 ACRES	1.0 acres	1.5 acre	2.0 acres	3.0 acres	3.0 acres	MULTI LEVEL PARKING 2.31 ACRE
PROPOSED CULVERT		PROPOSED CULVERT				
1.0 acre	1.0 acre	1.0 acre	1.0 acre	1.0 acre	1.0 acre	1.0 acre

HIGH SCHOOL 5.00 ACRE	INSTUTIONAL ZONE 5.00 ACRE					E.S.S 220 KV. 3.26 acre	COMMERCIAL 3.56 ACRE	
PROPOSED CULVERT		PROPOSED CULVERT					TELEPHONE EXCHANGE 1.03 ACRE	COMM 2.1 ACRE
1/2 ACRE	1/2 ACRE	1/2 ACRE	1/2 ACRE	1/2 ACRE	1/2 ACRE	1/2 ACRE	1/2 ACRE	

**SHOPPING CENTRE
6.60 ACRES**



HUDA PLOTS SECTOR - 78

COMMERCIAL ZONE

SECTOR ROAD 60 M WIDE

COMMERCIAL BELT

COMMERCIAL BELT

SECTOR - 78

PRODUCED BY AN AUTODESK EDUCATIONAL PRODUCT

PRODUCED BY AN AUTODESK EDUCATIONAL PRODUCT



VECO ENGINEERS & DESIGNERS
M-96114-84009, 98114-18670

Disclaimer:
This is a Computer Generated Map of the Actual Map and the User's Location. The liability of information shown here is the information as they appear in the International Positioning System. Please refer to the actual map for accurate location and identification before using any navigation device.

TO PALWAL

TO TIGAN

VILL. FARIDPUR

75.0 M WIDE ROAD

TO DELHI

SECTOR - 78

PRODUCED BY AN AUTODESK EDUCATIONAL PRODUCT

SECTOR-77

45.0 M WIDE ROAD

75.0 M WIDE ROAD

12.0M WIDE ROAD

12.0M WIDE ROAD

12.0M WIDE ROAD

18.0M WIDE ROAD

24.MTR WIDE ROAD

24 MTR WIDE ROAD

24.MTR WIDE ROAD

24.MTR WIDE ROAD

24.MTR WIDE ROAD

18.MTR WIDE ROAD

24.MTR WIDE ROAD

18 MTR WIDE ROAD

12.0 M WIDE SERVICE ROAD

12.0 M WIDE SERVICE ROAD

12.0 M WIDE SERVICE ROAD

12.0 M WIDE SERVICE ROAD

12.0 M WIDE SERVICE ROAD

12.0 M WIDE SERVICE ROAD


12.0 M WIDE SERVICE ROAD

12.0 M WIDE SERVICE ROAD

12.0 M WIDE SERVICE ROAD

12.0 M WIDE SERVICE ROAD

12.0 M WIDE SERVICE ROAD





**LAY OUT PLAN
GREEN FIELD
FARIDABAD**
(केवल मार्ग दर्शन के लिए)

VECO ENGINEERS & DESIGNERS
M-98114-84009, 98114-18670

Disclaimer
This is graphical representation of the actual map and we cannot guarantee the validity of information shown here.
The information on this map is for informational purposes only. Please refer to actual map for accurate details and certification before making any investment decisions.

LAY OUT PLAN OF SURYA NAGAR (PHASE-I)

(केवल मार्ग दर्शन के लिए)

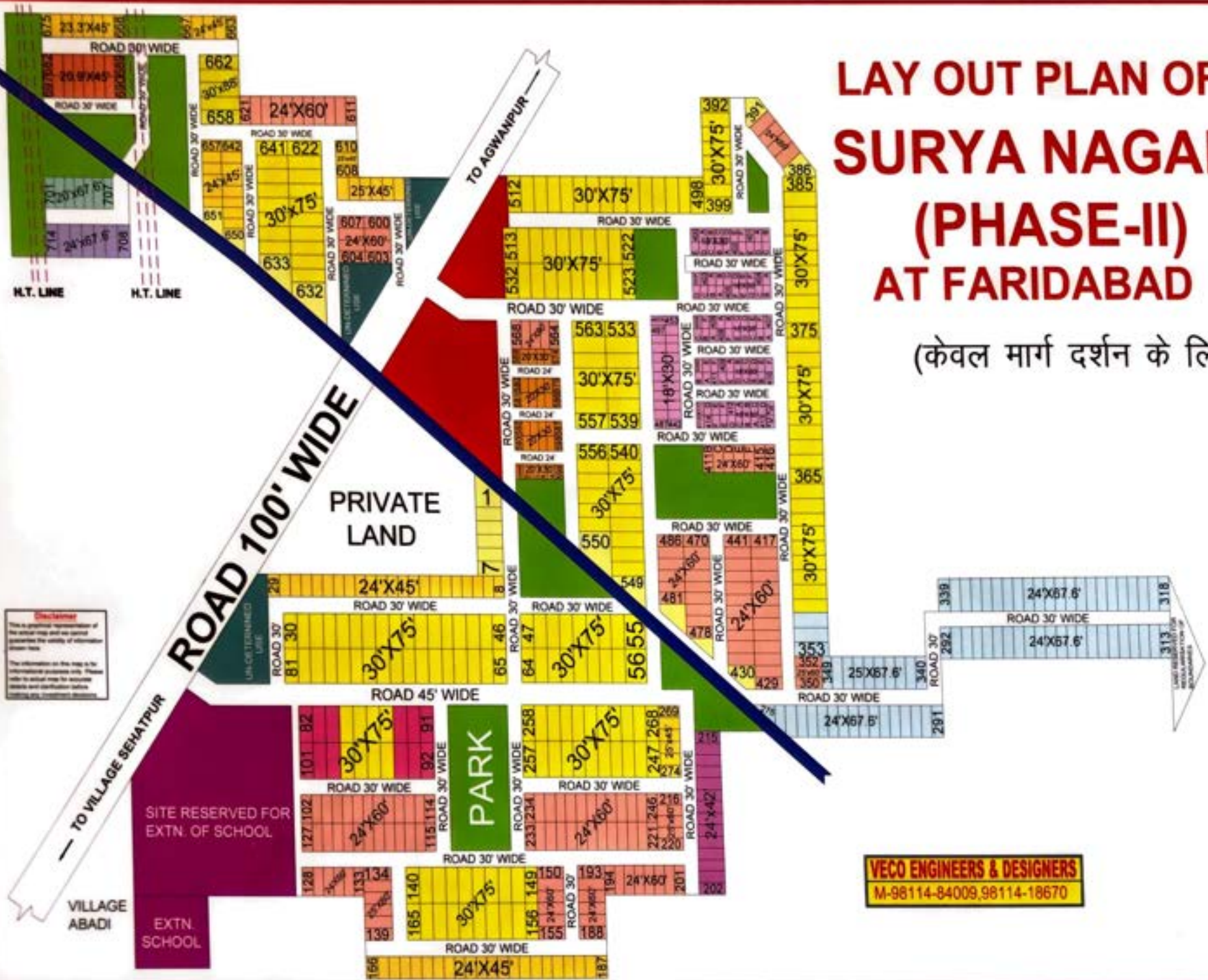


Disclaimer
This is graphical representation of the actual map and we cannot guarantee the validity of information shown here.
The information on this map is for informational purposes only. Please refer to actual map for accurate details and clarification before making any investment decisions.

VECO ENGINEERS & DESIGNERS
M-98114-84009, 98114-18670

LAY OUT PLAN OF SURYA NAGAR (PHASE-II) AT FARIDABAD

(केवल मार्ग दर्शन के लिए)



Disclaimer
This is a graphical representation of the actual map and we cannot guarantee the utility of information given here.
The information on this map is for informational purposes only. Please refer to actual map for accurate details and confirmation before making any investment decision.

VECO ENGINEERS & DESIGNERS
M-98114-84009, 98114-18670

FACTORIES IN OPERATION

FACTORIES IN OPERATION

FARIDABAD

DELHI MATHURA ROAD

DELHI

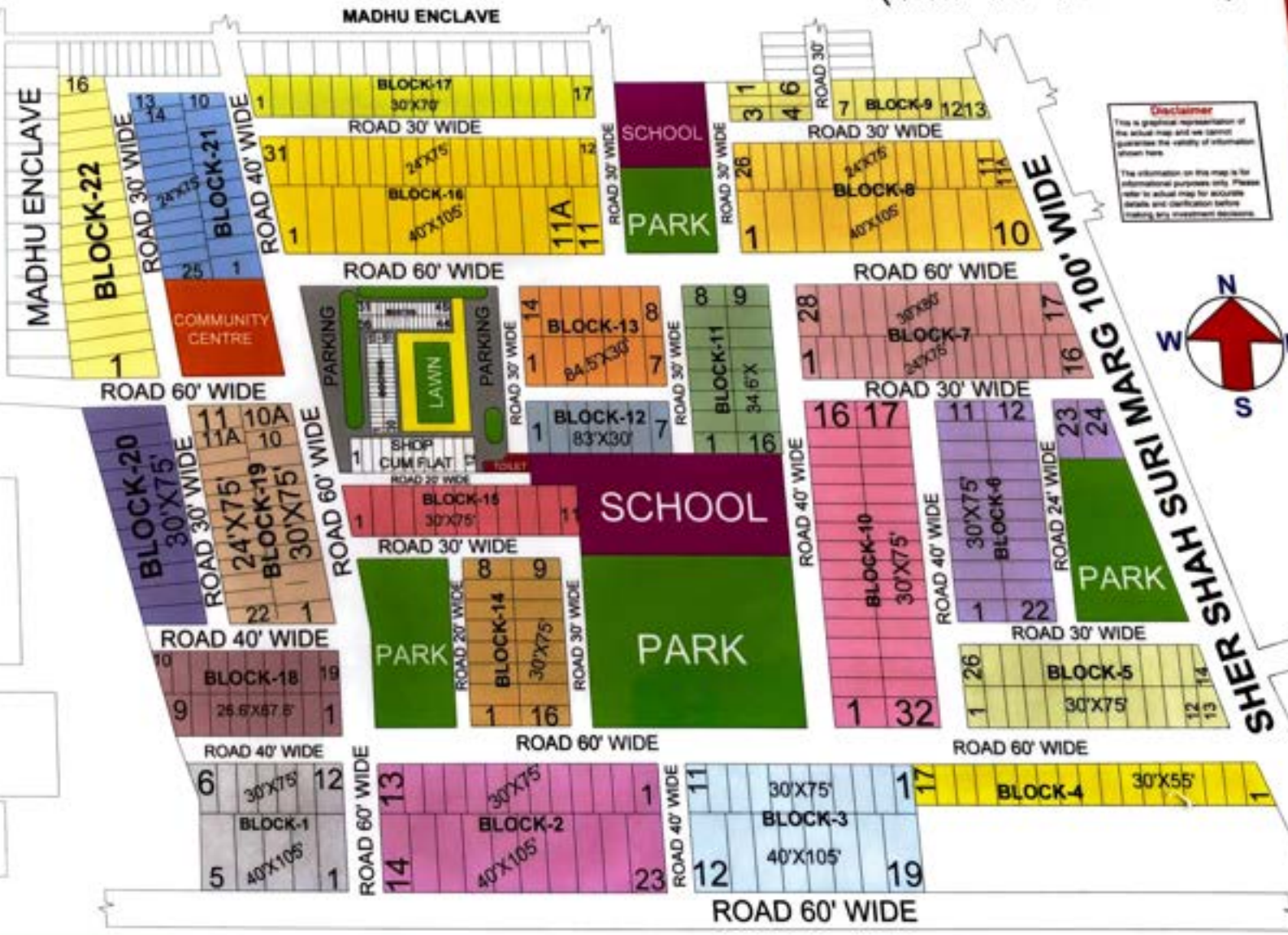
FACTORIES IN OPERATION

FACTORIES IN OPERATION

VECO ENGINEERS & DESIGNERS
M-98114-84009 98114-18670

SPRING FIELD EXTENSION NO.1 FARIDABAD

(केवल मार्ग दर्शन के लिए)



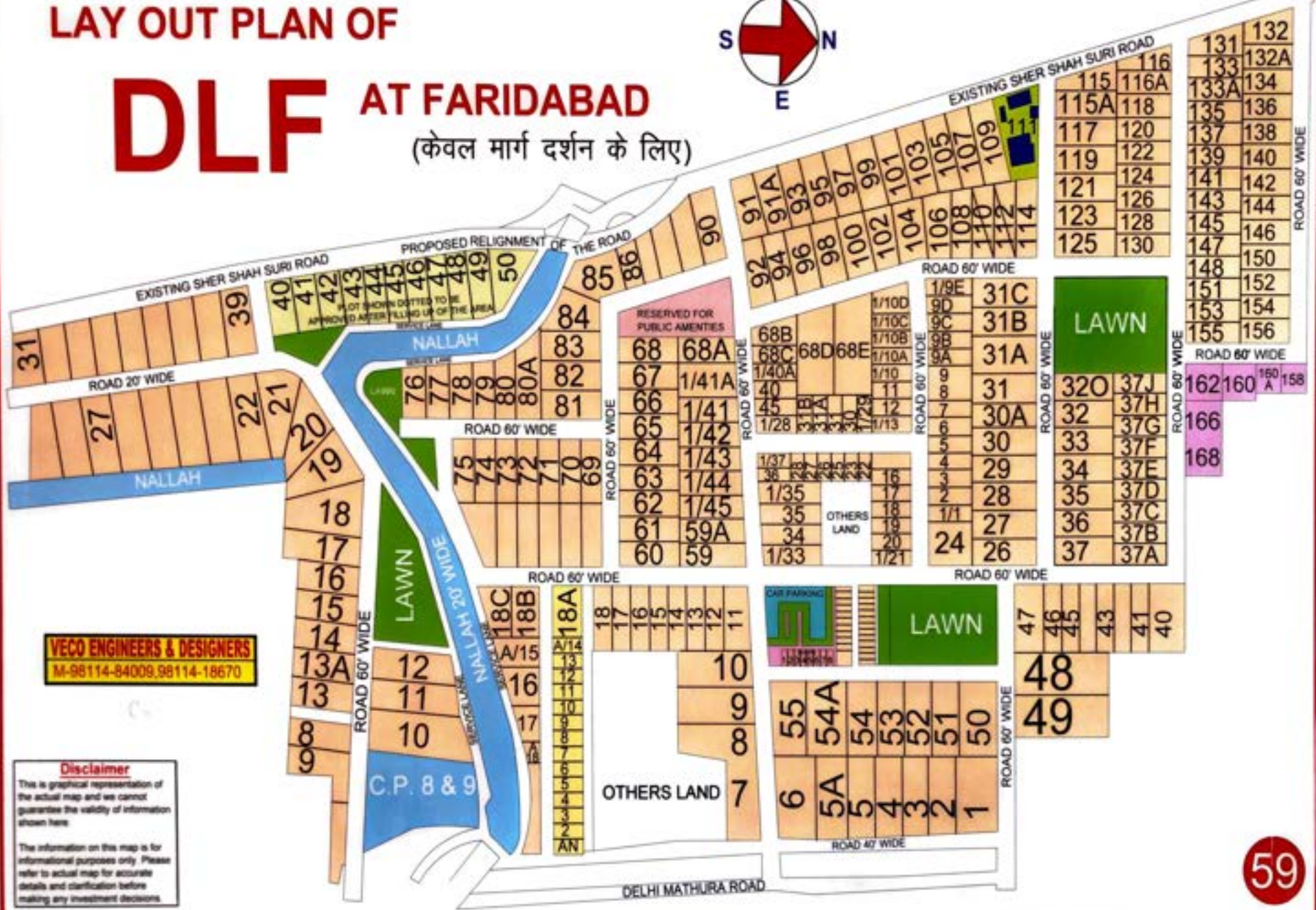
Disclaimer
This is a graphical representation of the actual map and we cannot guarantee the validity of information shown here.
The information on this map is for informational purposes only. Please refer to actual map for accurate details and consultation before making any investment decisions.



LAY OUT PLAN OF

DLF AT FARIDABAD

(केवल मार्ग दर्शन के लिए)



VECO ENGINEERS & DESIGNERS
 M-98114-84009, 98114-18670

Disclaimer
 This is graphical representation of the actual map and we cannot guarantee the validity of information shown here.
 The information on this map is for informational purposes only. Please refer to actual map for accurate details and clarification before making any investment decisions.

LAY OUT PLAN OF INDUSTRIAL AREA AT FARIDABAD

(केवल मार्ग दर्शन के लिए)



N.H.No.2

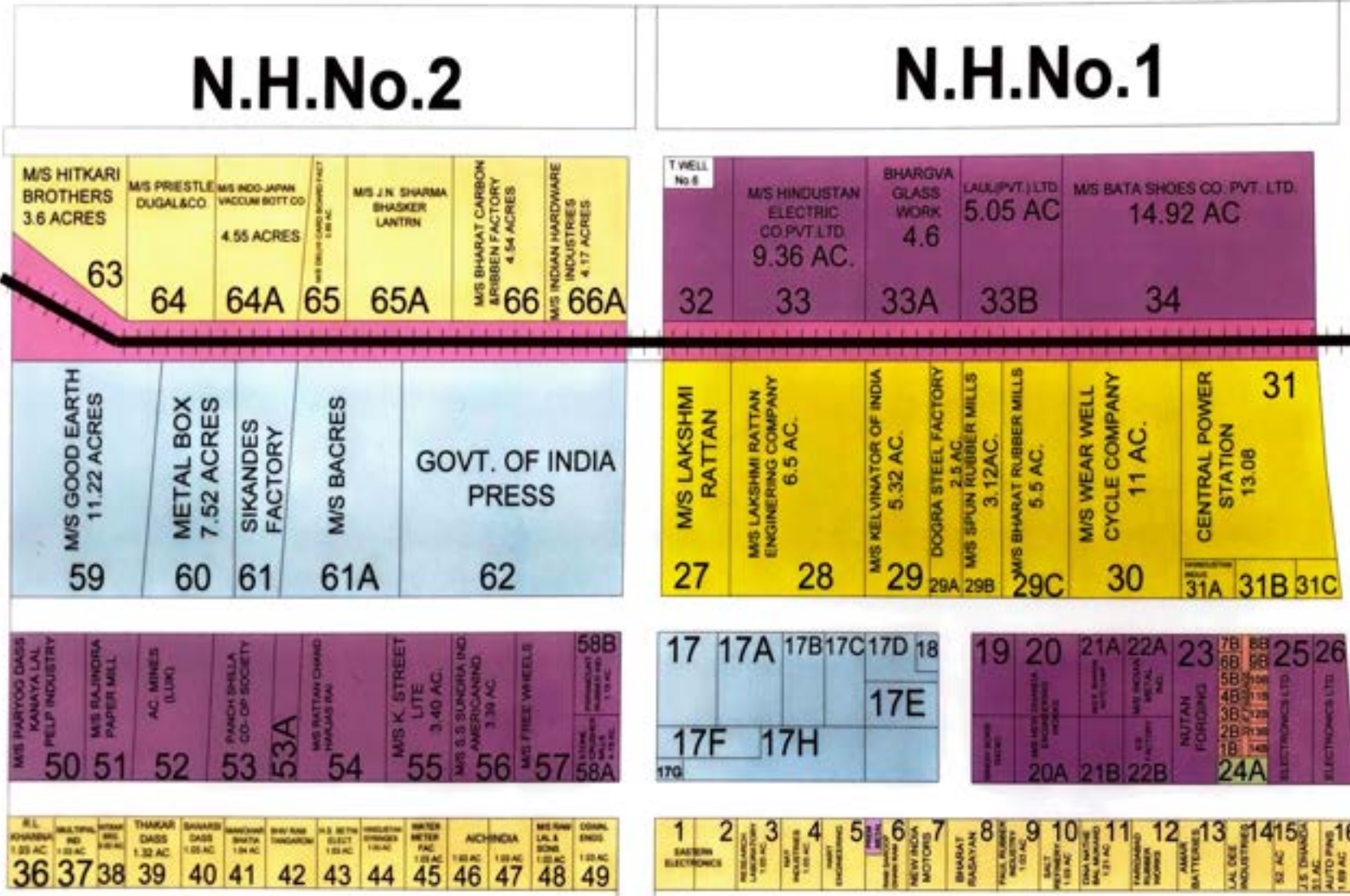
N.H.No.1

TO RAILWAY STATION 204 TO GRAND TRUNK ROAD

FARIDABAD CLUB & INDUSTRIES ASSOCIATION

SITE FOR NANGAL SUB DIVISION

VECO ENGINEERS & DESIGNERS
M-98114-94009, 98114-18670



VECO ENGINEERS & DESIGNERS
 M-98114-84009,98114-18670

Disclaimer
 This is graphical representation of the actual map and we cannot guarantee the validity of information shown here.
 The information on this map is for informational purposes only. Please refer to actual map for accurate details and clarification before making any investment decisions.

PROPOSED 200' WIDE RING ROAD

PROPOSED 100' WIDE GREEN BELT

LAND NOT WITH COLONIZER

KANISHKA TOWER

PARK

SHOPPING CENTRE

LAY OUT PLAN OF
ASHOKA ENCLAVE (PART-1)
 AT FARIDABAD

(केवल मार्ग दर्शन के लिए)

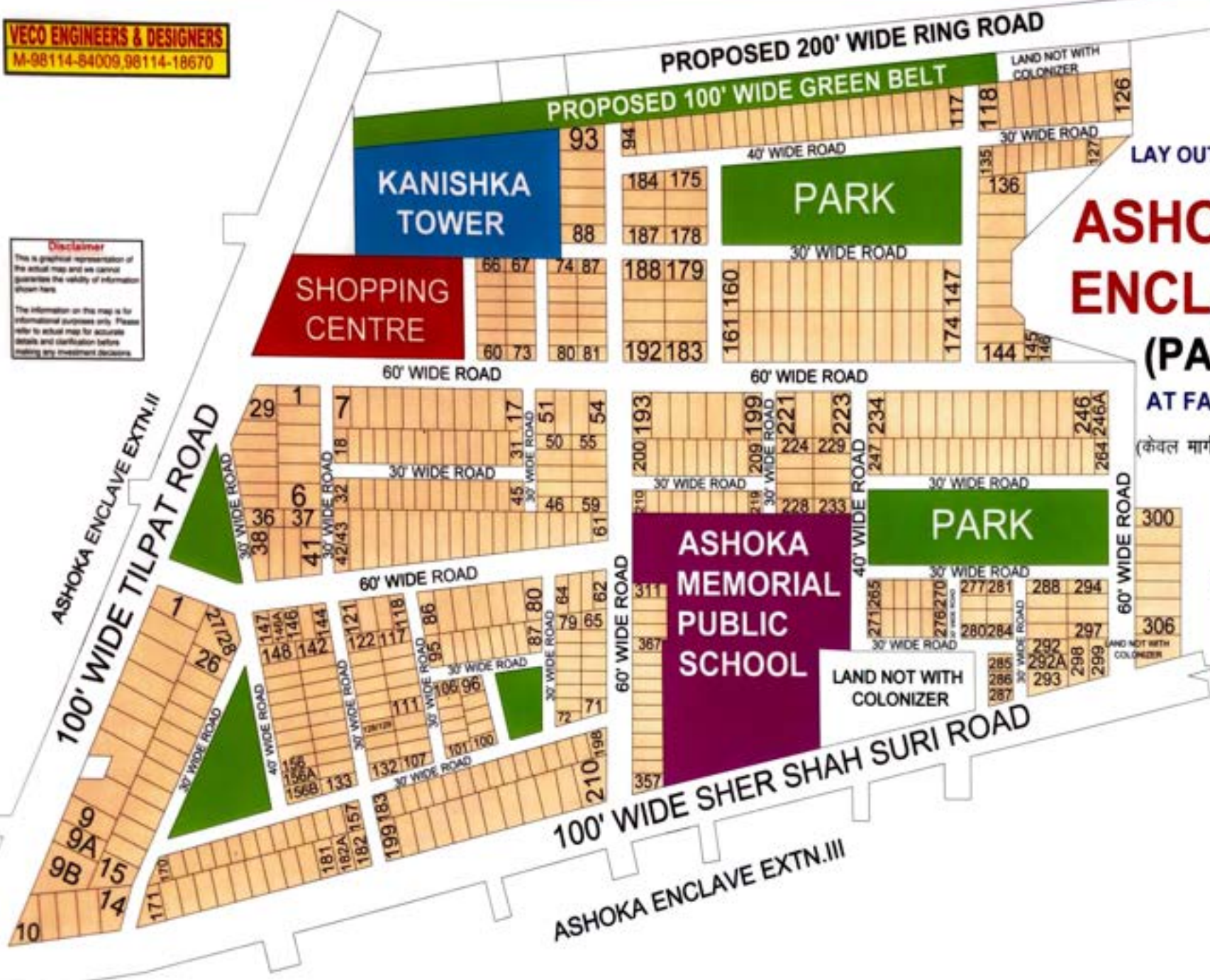


ASHOKA ENCLAVE EXTN.II
100' WIDE TILPAT ROAD

ASHOKA MEMORIAL PUBLIC SCHOOL
100' WIDE SHER SHAH SURI ROAD
ASHOKA ENCLAVE EXTN.III

LAND NOT WITH COLONIZER

LAND NOT WITH COLONIZER

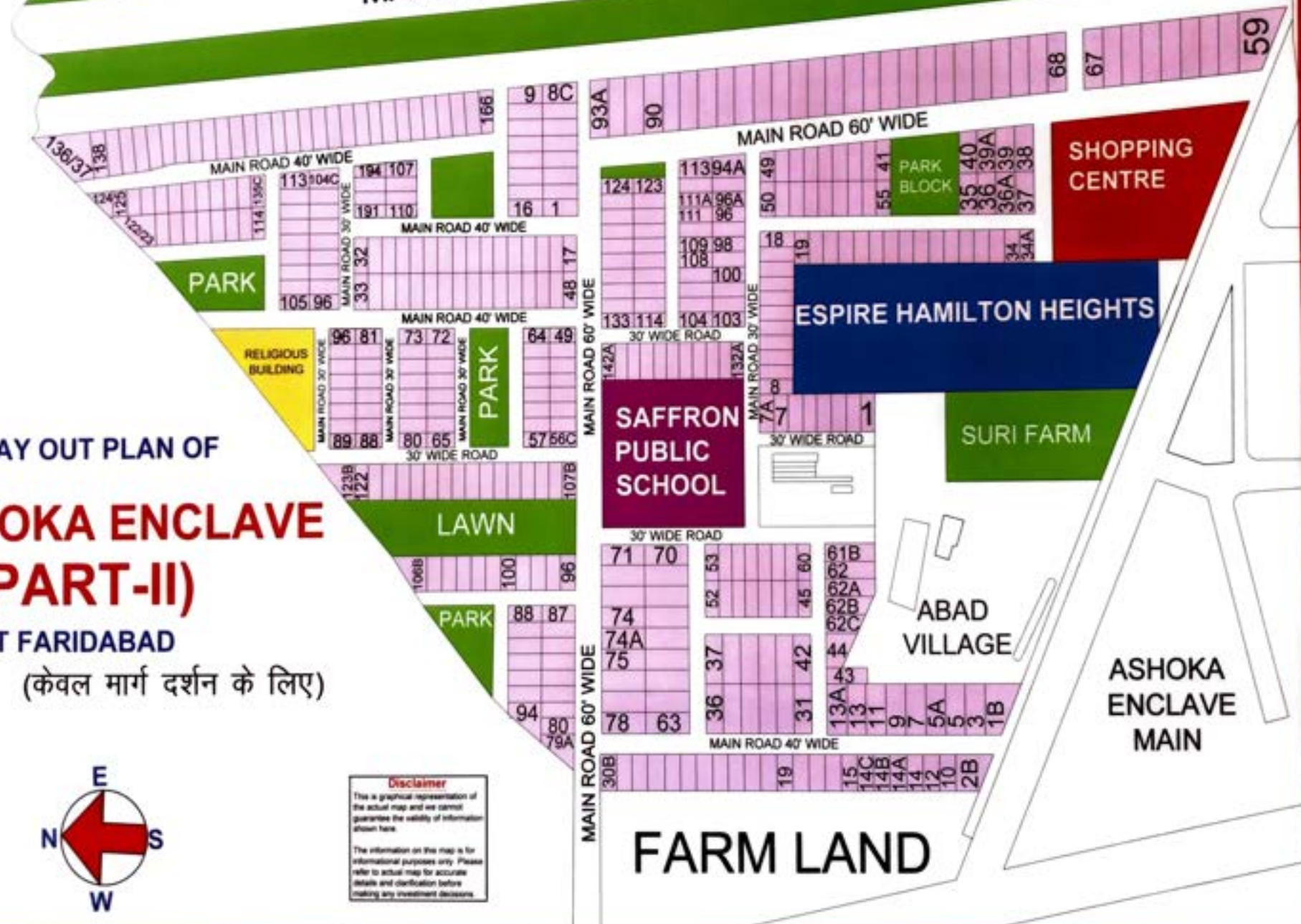


MAIN ROAD 200' WIDE

LAY OUT PLAN OF
**ASHOKA ENCLAVE
 (PART-II)**
 AT FARIDABAD
 (केवल मार्ग दर्शन के लिए)



Disclaimer
 This is graphical representation of the actual map and we cannot guarantee the validity of information shown here.
 The information on this map is for informational purposes only. Please refer to actual map for accurate details and clarification before making any investment decisions.



Disclaimer
 This is graphical representation of the actual map and we cannot guarantee the validity of information shown here.
 The information on this map is for informational purposes only. Please refer to actual map for accurate details and consultation before making any investment decisions.



ASHOKA ENCLAVE EXTN - I

100' WIDE OLD SHER SHAH SURI ROAD

SHOPS

SHOPPING CENTRE


DEPRESSED PANCHAYAT LAND

PURATAN SCHOOL

KANISHKA RESIDENCY

100' WIDE TILPAT ROAD

SARAI KHOJA



EXISTING INDUSTRIES

SBI

CROWN INTERIORZ MALL

SAFFRON SQUARE

VIBE BY THE LALIT TRAVELLER
 PIND BALLUCHI

COMFORT INN
 SAFFRON KIRAN

DELHI MATHURA ROAD

LAY OUT PLAN OF
ASHOKA ENCLAVE (PART-III)
 AT FARIDABAD
 (केवल मार्ग दर्शन के लिए)

VECO ENGINEERS & DESIGNERS
 M-98114-84009, 98114-18670

LAY OUT PLAN OF **INDERAPRASTH COLONY** AT FARIDABAD

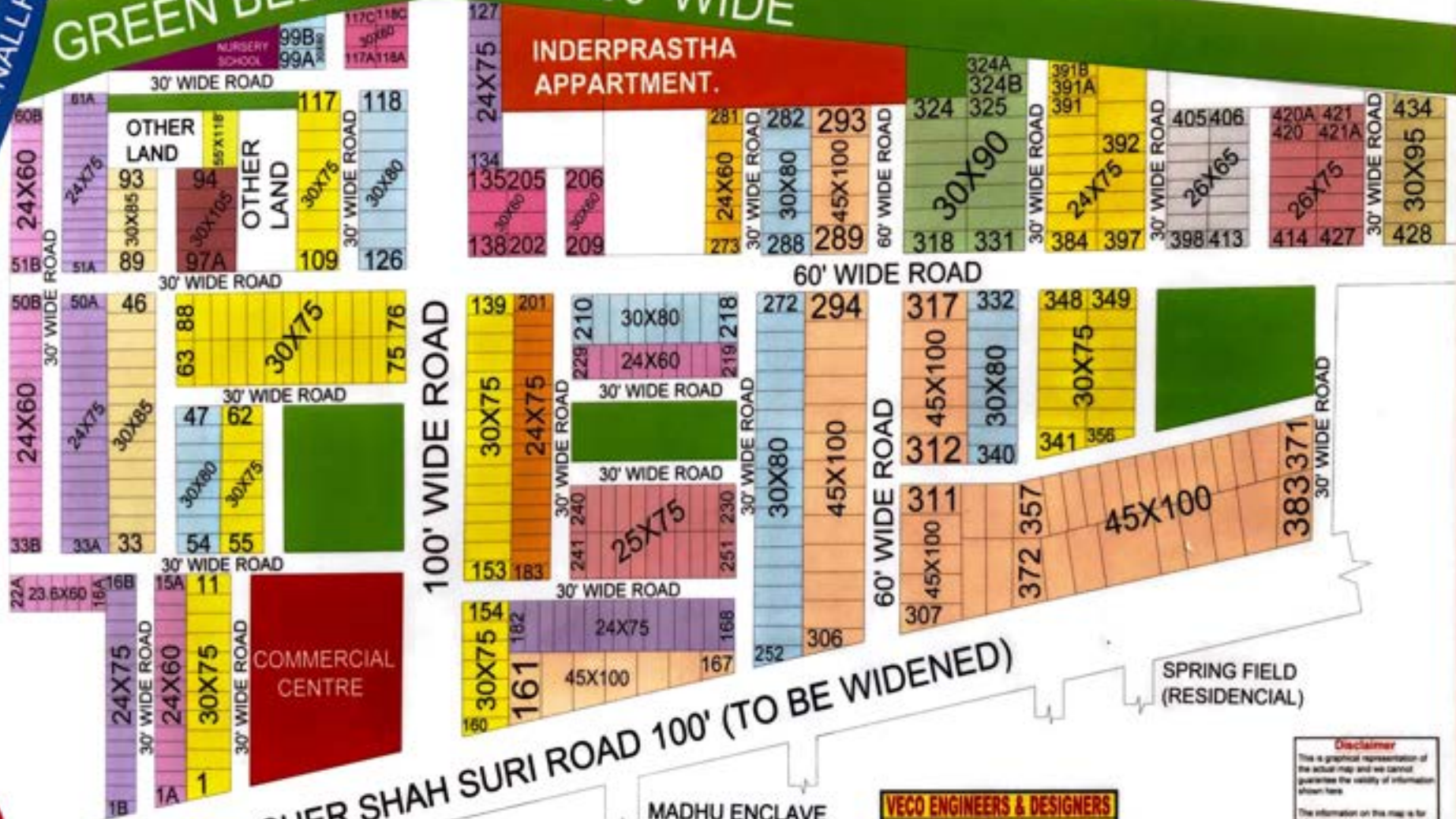
(केवल मार्ग दर्शन के लिए)

BHURIA NALLHA

GREEN BELT

100' WIDE

INDERPRASTHA APPARTMENT.



VECO ENGINEERS & DESIGNERS
M-98114-84009, 98114-18670

Disclaimer
This is graphical representation of the actual map and we cannot guarantee the validity of information shown here.
The information on this map is for informational purposes only. Please refer to actual map for accurate details and clarification before making any investment decisions.