



LASTAVICA  
CRUISING

SEPT 13 -20  
2025



# Croatian Cruise

*On the beautiful Swallow yacht cruiser!*

Highlights Included: Sibenik \* - Zadar \* - Krk \*

## Your Cruise Includes:

- 7 nights/8 days full charter
- Captain & crew
- 7 breakfasts & 6 lunches
- Captain's dinner
- Welcome drink
- Coffee, tea, purified water
- Daily cabin cleaning
- Air conditioning & free WiFi
- Hot tub on sun deck with loungers
- Non-motorized water toys



## Not Included

- Beverages not listed
- 50 euro per person tourist tax (payable on ship)
- Air, transfers, gratuities, insurance

\*Ports are subject to change at Captain's discretion

Donna @ 706-400-0028  
Heidi @ 715-560-0215



# Highlights



## Krk

Often referred to as the "Golden Isle," is a stunning destination in Croatia known for its diverse landscapes and rich cultural heritage. The island features beautiful beaches and secluded bays, perfect for sunbathing and swimming



## Zadar

Visitors can explore the lively Zadar Market for local produce and enjoy a culinary scene featuring fresh seafood and traditional Dalmatian dishes along Kalemarga Street. With its charming atmosphere and diverse attractions, Zadar is a must-visit for anyone traveling to Croatia.



## Rab

Celebrated as the "Happy Island," is a stunning destination in Croatia known for its picturesque landscapes and rich history. Renowned for its 30 sandy beaches



**Fly into and out of Split, Croatia (SPU)**



LASTAVICA  
CRUISING






# Cruise Pricing

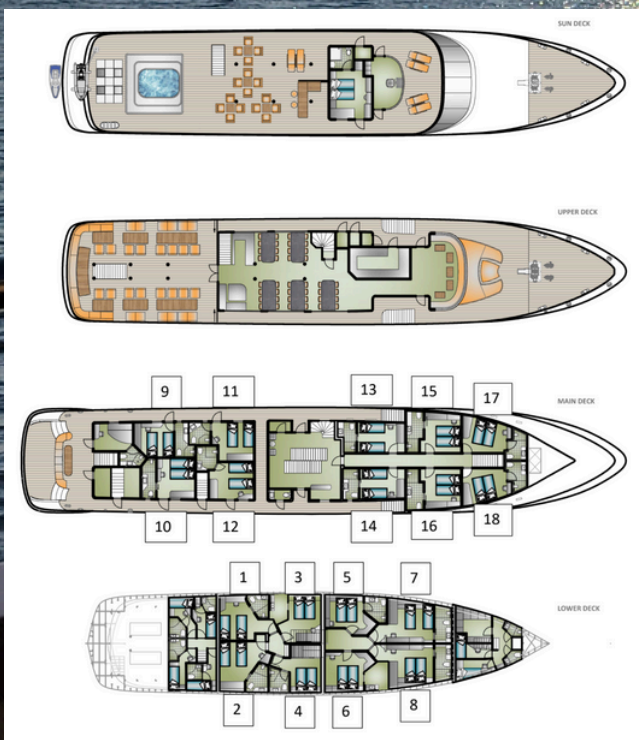
- Main Deck starting at \$3,499 pp/do
- Lower Deck starting at \$3,299 pp/do
- \$1000 Non-Refundable Deposit Per Person
- 50% of Balance Due 180 Days Prior (Mar 9)
- Final Payment Due 120 Days Prior (Jun 9)
- Travel Insurance is recommended. Trip is Non-Refundable due to the nature of the sailing.



Main Deck



Lower Deck



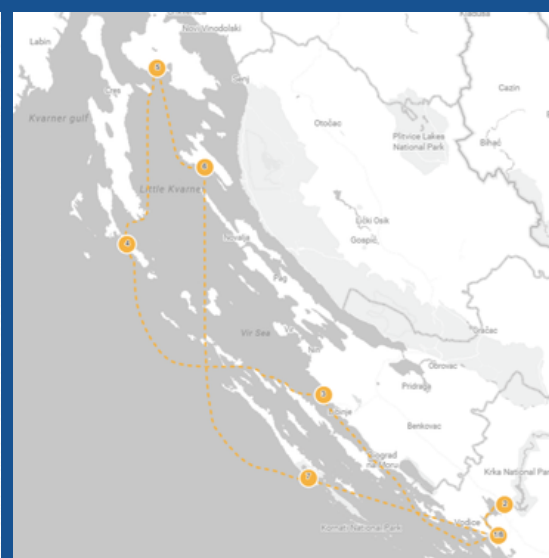
Main Deck



# Charter Itinerary

**\*\*tentative\*\***

- DAY 1  
Sibenik - Skradin
- DAY 2  
Skradin - Zadar
- DAY 3  
Zadar - Mali Losinj
- DAY 4  
Mali Losinj - Krk
- DAY 5  
Krk - Rab
- DAY 6  
Rab - Tulašćica
- DAY 7  
Tulašćica - Sibenik
- DAY 8  
Sibenik



## Sibenik - Skradin

DISTANCE: 9nm DURATION: 1h 10m

Check in until 01:00 PM + Departure towards Skradin

Welcome dinner on board

Quaint and colorful, some places ensure the heart and Skradin is one such destination. This stashed away Croatian gem can simply be seen as a passing place for those en route to the Krka National Park, but secluded Skradin is a destination in its own right. Pastel painted homes sit pretty on the waterfront, a peaceful riverside marina, cobbled streets, and locally made wonderful wine all set a magical mise en scene for this glorious gateway town. While most will sail straight through eager to hit the bigger known attractions that populate the national park, a handful of millionaires (including Bill Gates) have taken quite the shine to Skradin. Be sure to duck into the Krka National Park where waterfalls thunder and turquoise swimming holes entice.



## DAY 2

### Skradin - Zadar

DISTANCE: 48nm DURATION: 6h 5m

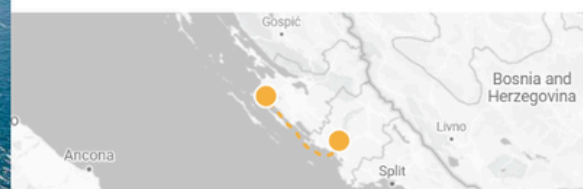
07:00 AM - Departure + swim stop along the way

01:00 PM - Lunch

Approx. 03:00 PM - Docking in Zadar

Free time

Zadar is one of the must-see spots on the Dalmatian Coast and is famed for its Roman and Venetian ruins. This vibrant city seamlessly blends the old and the new, from buzzing bars to medieval churches, modern art, and ancient architecture. Charter guests should wander the old town, climb the city walls, walk through the Land Gate and the Sea Gate, and admire the Sun Salutation - an urban art installation created by architect Nikola Bašić. Listen to the Sea Organ, duck into many of the beautiful churches, and dine on local lamb and monkfish washed down with the famous maraska liquor.





### DAY 3

## Zadar - Mali Losinj

DISTANCE: 49nm

DURATION: 6h 10m

07:00 AM - Departure + swim stop along the way

01:00 PM - Lunch

Approx. 03:00 PM - Docking in Mali Lošinj

Free time

A terracotta-roofed treasure typical of the Croatian coastline, Mali Losinj is a vibrant town on the island of Losinj, where pine cloaked hills and teal waters sit strikingly either side of the shore. With a mild Mediterranean climate to be enjoyed even during the winter months, Mali Losinj is the perfect retreat and is rich with flora and fauna. Sitting pretty in the Losinj archipelago, this paradisiacal spot is an outdoor adventure enthusiasts dream, with unparalleled free climbing opportunities, over 250km of scenic hiking, biking and endless opportunities for watersports.

Spend your days whiling away the hours atop soft white sands or take to the seas to spot dolphins frolicking beneath the sun. Allowing you to set your own pace, Mali Losinj boasts a respectable nightlife scene with champagne bars, nightclubs and plenty of refined restaurants serving fresh marine fare.



### DAY 4

## Mali Losinj - Krk

DISTANCE: 32nm

DURATION: 4h 5m

07:00 AM - Departure + swim stop along the way

01:00 PM - Lunch

Approx. 02:00 PM - Docking in Krk

Free Time

A collection of forests, sunbaked edges, varied villages, and rocky northern cliffs come together to form the island of Krk. This is one of the largest islands in Croatia and as it's connected to the mainland by a toll bridge it can be bustling in the sweet summer months. Krk is often referred to as the 'golden island' and it also takes its status as being the cradle of Croatian culture as it has been inhabited since the 7th century. Sip wine on the waterfront in romantic Vrbnik, ramble around the cobbled Krk town with its castle and cathedral, soak up the sun on Baška beach or scuba dive to see the drama of sunken wrecks, and sail to the island of Kosljun to visit the Franciscan monastery. For those seeking a rich and varied tapestry of delights, Krk has it all.



### DAY 5

## Krk - Rab

DISTANCE: 20nm

DURATION: 2h 35m

07:00 AM - Departure

01:00 PM - Lunch

Approx. 02:00 PM - Docking in Rab

Free time

The island of Rab is famed for having Edward VIII and Wallis Simpson as its guests, bringing the island to the world's attention in 1936. At the centre of the island lies Rab town, a bustling, walled old town with a mix of bars and restaurants to choose from. The island has a wonderful mix of cultural and historical monuments to visit, along with beautiful beaches, nature trails and events to choose from throughout summer. The south side of the island features one of the last remaining oak forests in the Mediterranean.



DAY 6

# Rab - Telašćica

DISTANCE: 62nm DURATION: 7h 45m

07:00 AM - Departure for Telašćica

01:00 PM - Lunch

Approx 03:00 PM Arrival in Telašćica Bay

Telašćica Bay is located in the central part of the eastern coast of the Adriatic Sea, in the south-eastern part of the island of Dugi Otok. For its extreme beauty, richness and importance, this bay surrounded by 13 islands and islets, together with 6 islets inside the bay itself, was proclaimed a Nature Park in 1988. Telašćica acquired the status of a protected area already in 1980 because of its valuable flora and fauna, geological and geomorphological phenomena, versatile sea bottom life, and interesting archaeological heritage.

The area of Nature Park Telašćica is a distinctly contrasted area with quiet and peaceful beaches and a laid down coastline on one side, and wild and steep cliffs on the other, an area of Aleppo pine and holm oak forests on one side, and barren karst on the other, an area of cultivated fields covered in vineyards and olive groves, but also an area of degraded forms of vegetation covering dry habitats.

Three basic phenomena represent the basic characteristics of this area: the unique Telašćica Bay as the safest, most beautiful and largest natural port of the Adriatic with 25 small beaches, the cliffs of Dugi Otok or the so-called "stene" rising up to a height of 161 metres above the sea and reaching down to a depth of 90 metres, and the salt lake "Mir" with its medicinal properties. The most picturesque among the islands is the Katina Island, and the most unusual one is certainly Taljurić. The total surface area of the Nature Park is 70.50 km2, with 25.95 km2 on Dugi Otok and the neighbouring islets, and 44.55 km2 at sea. The environment is covered in beautiful cultivated meadows, and the hills are covered in rich Mediterranean flora with more than 500 plant species and an equally rich fauna. The underwater world counts more than 300 plant and 300 animal species.



DAY 7

# Telašćica - Šibenik

DISTANCE: 33nm DURATION: 4h 15m

07:00 AM - Departure + swim stop along the way

01:00 PM - Lunch

02:00 PM - Docking in Šibenik

Free time

Šibenik is the gateway to the Kornati Islands and is laden with sights. Not only does Šibenik boast 2 UNESCO World Heritage sites, but it's also where the Krka River flows into the Adriatic and is a favored filming spot for Game of Thrones. Stone walls, The Gothic and Renaissance-styled St James Cathedral, and the St Nicholas Fortress all add to the atmosphere. Wander the old town with its boutique shops and golden stone architecture, explore the medieval Mediterranean gardens, eat gelato as you walk along the promenade, indulge in Game of Thrones tours if you are a fan, and make the most of its blissful beaches.

