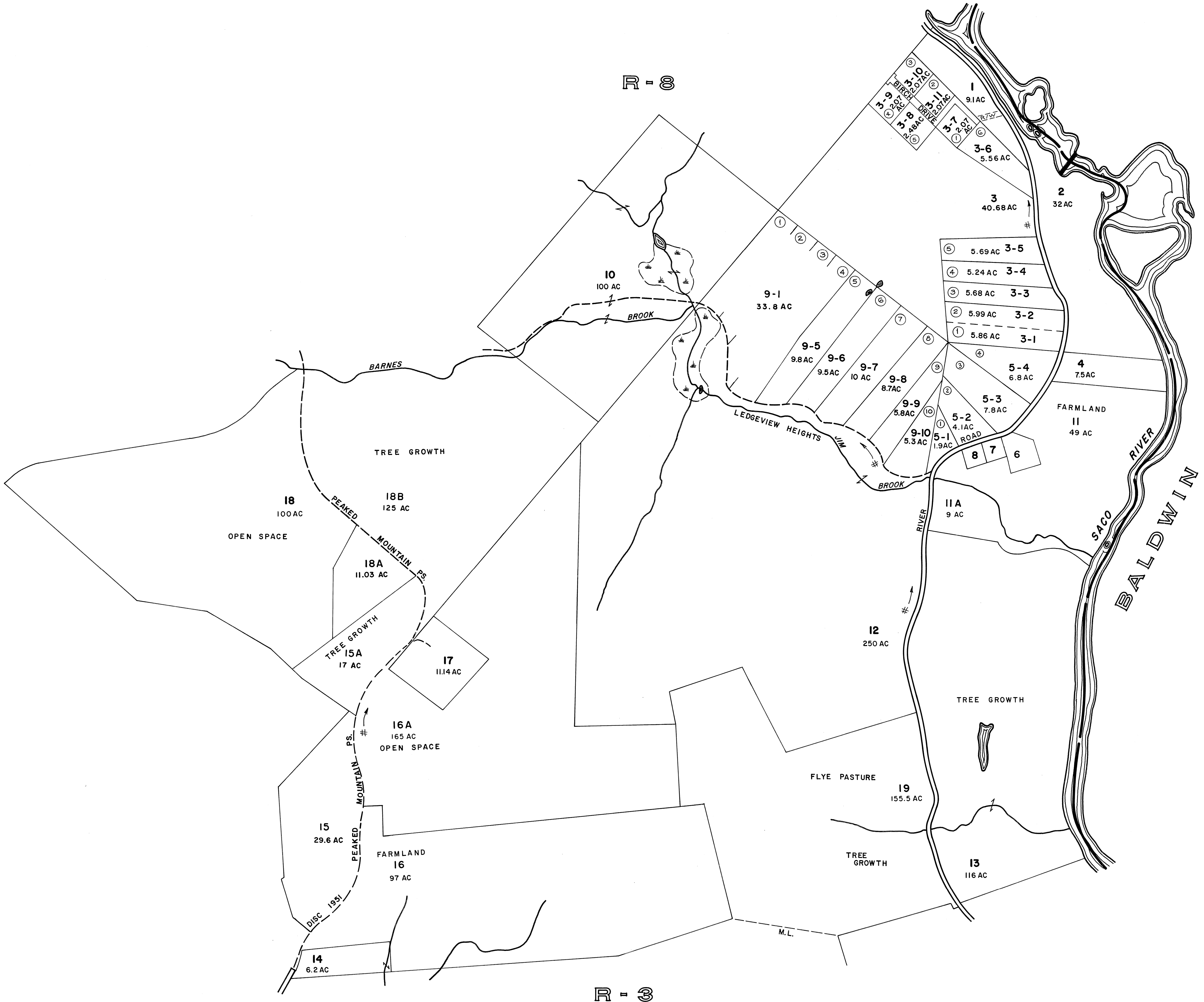
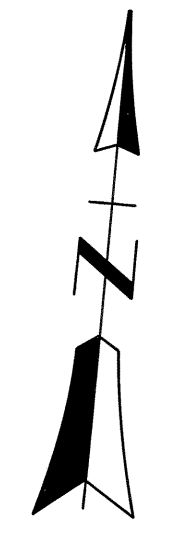


R-5

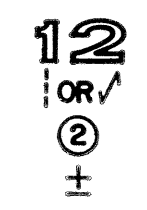
R-8

R-3

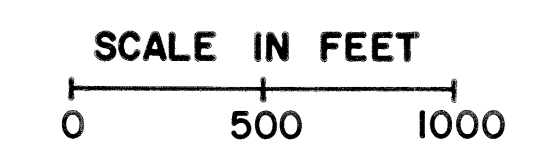


PREPARED BY PHOTOGRAMMETRIC METHODS BY
JOHN E. O'DONNELL & ASSOCIATES
AUBURN, MAINE
1976

LEGEND
ADJACENT SHEET NO.
COMMON OWNERSHIP
DEVELOPMENT LOT NO.
SCALED DIMENSION



PROPERTY MAP
HIRAM
MAINE



R-4

MAKEPEACE P-1059