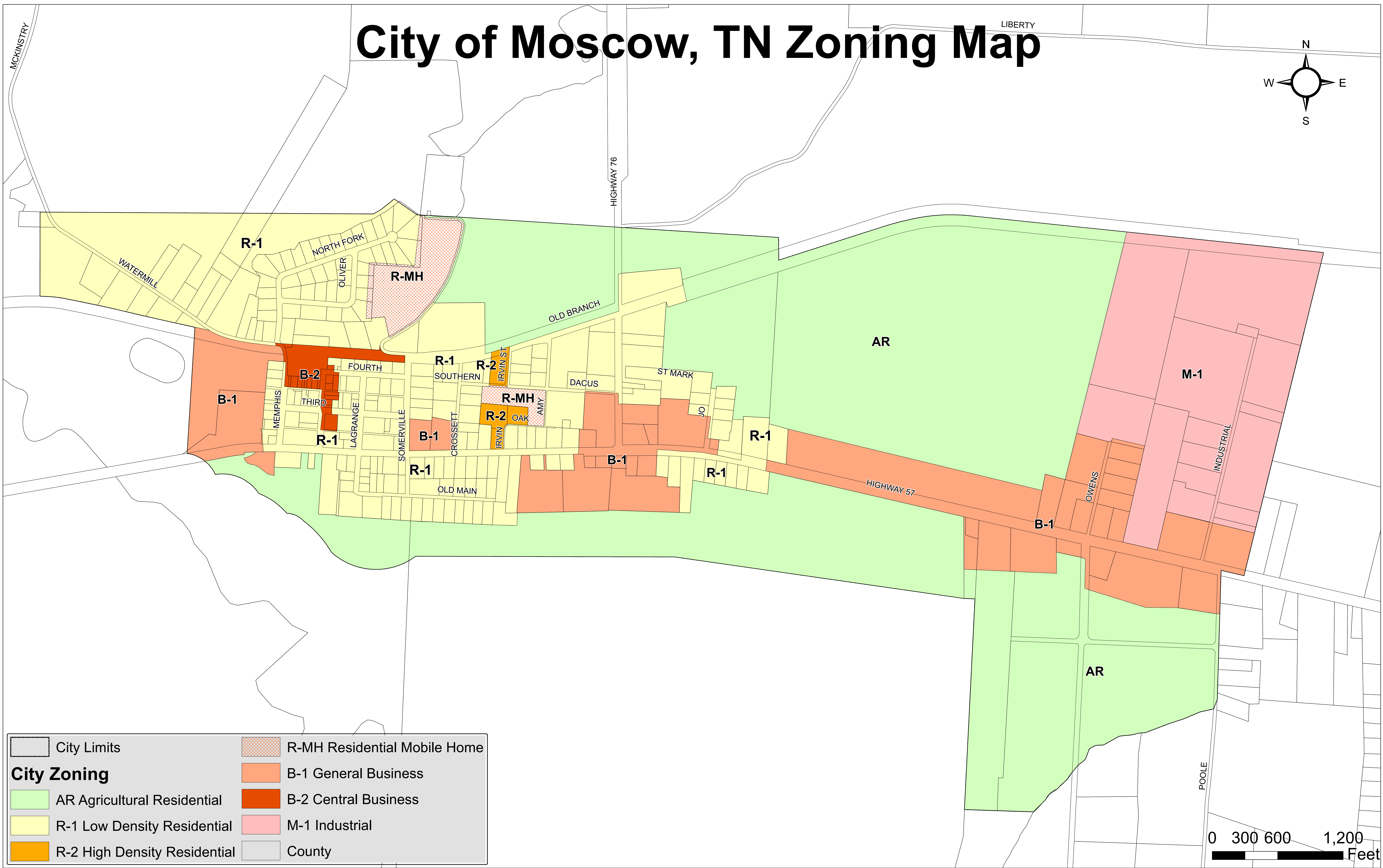
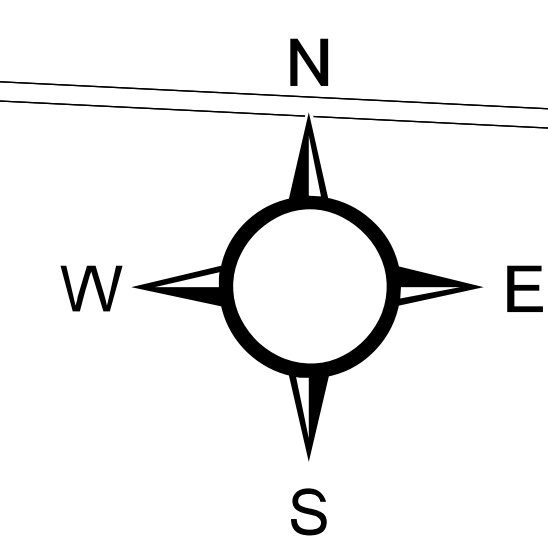
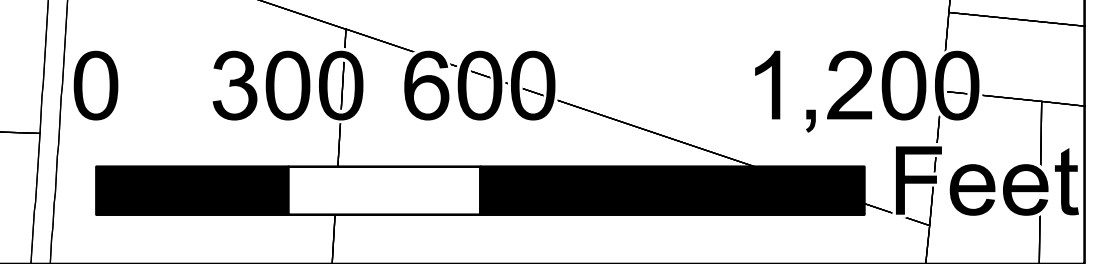


# City of Moscow, TN Zoning Map



|                              |                              |
|------------------------------|------------------------------|
| City Limits                  | R-MH Residential Mobile Home |
| <b>City Zoning</b>           | B-1 General Business         |
| AR Agricultural Residential  | B-2 Central Business         |
| R-1 Low Density Residential  | M-1 Industrial               |
| R-2 High Density Residential | County                       |



This Ordinance shall be known as the Zoning Ordinance of Moscow, Tennessee, and the map herein referred to, which is identified by the title, "Moscow, Tennessee Zoning Map" shall be known as the Official Zoning Map of Moscow, Tennessee.

The Town is hereby divided into zones, or districts, as shown on the Official Zoning Map which, together with all explanatory matter thereon, is hereby adopted by reference and declared to be a part of this Ordinance.

The Official Zoning Map shall be identified by the signature of the Mayor attested by the Town Recorder, and bearing the seal of the Town under the following words: "This is to certify that this is the Official Zoning Map referred to in Ordinance \_\_\_\_\_ of the Town of Moscow, Tennessee," together with the \_\_\_\_\_ date of the adoption of this Ordinance.

If, in accordance with the provisions of this Ordinance and Sections 13-7-201 through 13-7-211, inclusive, Tennessee Code Annotated, changes are made in district boundaries or other matter portrayed on the Official Zoning Map, such changes shall be entered on the Official Zoning Map promptly after the amendment has been approved by the Mayor and the Board of Aldermen, with an entry on the Official Zoning Map as follows: " On (date), by official action of the Mayor and the Board of Aldermen, the following change(s) were made in the Official Zoning Map: (brief description of nature of change), " which entry shall be signed by the Mayor and attested by the Town Recorder. No amendment to this ordinance which involves matters portrayed on the Official Zoning Map shall become effective until after such change and entry has been made on said map."

\_\_\_\_\_  
Secretary of Planning Commission      Date

\_\_\_\_\_  
Mayor      Date

\_\_\_\_\_  
Recorder      Date

| Ordinance Number | Amendments Mayor | Attested by Recorder |
|------------------|------------------|----------------------|
| 03-14-2016       | _____            | _____                |
| _____            | _____            | _____                |
| _____            | _____            | _____                |