

Tulsa County Clerk - EARLENE WILSON

Doc# 2005052539 Pgs 1

Receipt # 794801 05/06/05 15:05:20

Fee 13.00



A F F I D A V I T

STATE OF OKLAHOMA)
COUNTY OF TULSA) ss.

THAT JACK C. COX, of lawful age, being first duly sworn says; that he is a Licensed Land Surveyor and President of Cox & Associates, Inc., Engineers and Surveyors of Tulsa Oklahoma, does hereby affirm that he was the surveyor of record of THE ESTATES AT PEMBROOKE PARK, BLOCKS 9 THRU 15, an Addition to the City of Broken Arrow, Tulsa County, State of Oklahoma, according to recorded Plat No. 5864 thereof.

AND FURTHER AFFIRMS that due to a scrivener's error, the distance shown on the Plat for the sum of the distances of the South lines of Lots 7 and 8, Block 12, in said Addition, of 160.28 feet is incorrect and should in fact have been 167.36 feet



AND FURTHER AFFIRMS that this corrected dimension has no affect on any lot dimensions shown on the Plat or any lot pins set in said addition.

AFFIANT further sayeth not.

IN WITNESS WHEREOF, I have hereunto set my hand and seal at Tulsa, Oklahoma, this 6th day of May, 2005.


COX & ASSOCIATES, INC.

By: Jack C. Cox
Jack C. Cox, Reg. Land Surveyor



Subscribed and sworn to before me this 6th day of May, 2005.

My Commission Expires: January 7, 2006
No. Lianna W. Henry
Notary Public



Jack Cox
7935 E. 57th
Tulsa, OK 74145