

Imagery ©2019 Landsat / Copernicus, Imagery ©2019 TerraMetrics, Map data ©2019 Google 5 mi

Elmer's Bar & Grill

15027 Ambaum Blvd SW, Burien, WA 98166

Take Ambaum Blvd SW, SW 106th St, Marine View Dr SW, Fautleroy Way SW, ... and Westlake Ave N to Dravus St in Seattle

- 1 h 10 min (21.9 mi)

↑ 1. Head north on Ambaum Blvd SW toward SW 150th St

[Pass by Jack in the Box \(on the right in 1.4 mi\)](#)

2.3 mi
- ↑ 2. Continue onto 16th Ave SW

0.3 mi
- ↶ 3. Turn left after Papa Murphy's Take 'N' Bake Pizza (on the right)

0.5 mi
- ↷ 4. Turn right onto 26th Ave SW

0.4 mi
- ↶ 5. Turn left onto SW 106th St

1.0 mi
- ↷ 6. Turn right onto Marine View Dr SW

0.7 mi
- ↑ 7. Continue onto 45th Ave SW

0.2 mi

8. Turn left onto SW Wildwood Pl
0.1 mi
9. Continue onto Fauntleroy Way SW
1.0 mi
10. Turn left onto 47th Ave SW
0.2 mi
11. Slight left onto Lincoln Park Way SW
0.2 mi
12. Slight right onto Beach Dr SW
2.5 mi
13. Turn left to stay on Beach Dr SW
0.3 mi
14. Beach Dr SW turns slightly right and becomes Alki Ave SW
0.4 mi
15. Turn left to stay on Alki Ave SW
[Pass by Starbucks \(on the right\)](#)
1.8 mi
16. Continue onto Harbor Ave SW
[Pass by 7-Eleven \(on the right in 1.1 mi\)](#)
1.8 mi
17. Turn left onto the ramp to Chelan Ave SW
0.2 mi
18. Keep left at the fork to continue toward Chelan Ave SW
0.2 mi
19. Continue onto Chelan Ave SW
495 ft
20. Turn right onto SW Spokane St
[Pass by the river \(on the left in 0.2 mi\)](#)
0.6 mi
21. Continue onto SW Spokane St Bridge
0.1 mi
22. Keep right at the fork, follow signs for E Marginal Way S
49 ft
23. Keep left at the fork and merge onto E Marginal Way S
[Pass by the river \(on the left in 0.7 mi\)](#)
1.3 mi
24. Continue onto Alaskan Way S
0.7 mi
25. Turn left to stay on Alaskan Way S
0.1 mi

- ↑ 26. Continue straight to stay on Alaskan Way S
i Pass by Seattle Marriott Waterfront (on the right in 1.1 mi)

 1.5 mi
- ↷ 27. Alaskan Way S turns right and becomes Broad St

 0.5 mi
- ↶ 28. Use any lane to turn left onto 5th Ave N

 0.3 mi
- ↷ 29. Turn right onto Mercer St

 0.4 mi
- ↶ 30. Turn left onto Westlake Ave N

 1.7 mi
- ↑ 31. Continue onto Nickerson St

 0.3 mi

Continue on Dravus St. Drive to Queen Anne Ave N

-
- 53 s (0.1 mi)
- ↶ 32. Turn left onto Dravus St

 0.1 mi
 - ↷ 33. Turn right onto Queen Anne Ave N
i Destination will be on the right

 108 ft

1 h 11 min (22.0 mi)

The Wick

3208 Queen Anne Ave N, Seattle, WA 98109

- ↑ 34. Head north on Queen Anne Ave N toward W Cremona St

 24 s (210 ft)

Continue on W Nickerson St. Take Seaview Ave NW, NW 80th St, WA-522 E and E Riverside Dr to NE Woodinville Dr in Woodinville

-
- 1 h 4 min (21.9 mi)
- ↷ 35. Slight left onto W Nickerson St

 0.9 mi
 - ↑ 36. Continue straight to stay on W Nickerson St

 0.1 mi
 - ↷ 37. Keep right, follow signs for Ballard Bridge

 253 ft
 - ↑ 38. Continue straight onto 15th Ave W/Ballard Bridge

 0.5 mi

- ↗ 39. Slight right toward NW Ballard Way (signs for Ballard)
----- 453 ft
- ↗ 40. Turn right onto NW Ballard Way
[Pass by Trader Joe's \(on the right\)](#)
----- 0.1 mi
- ↗ 41. Turn right onto 14th Ave NW
----- 266 ft
- ↗ 42. Turn right at the 1st cross street onto NW 46th St
[Pass by Trader Joe's \(on the right\)](#)
----- 0.2 mi
- ↑ 43. Continue onto Shilshole Ave NW
[Pass by Canvas Supply Co \(on the right\)](#)
----- 0.6 mi
- ↗ 44. Shilshole Ave NW turns slightly right and becomes 24th Ave NW
----- 95 ft
- ↖ 45. Turn left onto NW Market St
----- 0.2 mi
- ↗ 46. Turn right onto 28th Ave NW
----- 0.1 mi
- ↖ 47. Turn left onto NW 57th St
----- 0.5 mi
- ↗ 48. Turn right onto 37th Pl NW
----- 0.1 mi
- ↗ 49. Turn right onto Seaview Ave NW
[Pass by W Marine \(on the left in 0.2 mi\)](#)
----- 1.1 mi
- ↗ 50. Turn right onto Seaview Pl NW
----- 0.2 mi
- ↗ 51. Seaview Pl NW turns right and becomes Golden Gardens Dr NW
----- 0.7 mi
- ↑ 52. Continue onto 32nd Ave NW
----- 0.1 mi
- ↗ 53. Slight right to stay on 32nd Ave NW
[Pass by Caffe Fiore \(on the left\)](#)
----- 0.3 mi
- ↖ 54. Turn left onto NW 80th St
----- 2.7 mi
- ↗ 55. Turn right onto Green Lake Dr N
----- 0.1 mi
- ↖ 56. Turn left onto East Green Lake Dr N
----- 0.7 mi

- ↶ 57. Turn left onto NE Maple Leaf Pl
0.2 mi
- ↶ 58. Turn left onto 5th Ave NE
0.3 mi
- ↷ 59. Turn right onto NE 80th St
0.4 mi
- ↶ 60. Turn left onto WA-522 E/Lake City Way NE
 - 📘 Continue to follow WA-522 E
 - 📘 Pass by Lighthouse Diving Center (on the left in 0.2 mi)9.2 mi
- ↶ 61. Turn left onto 101st Ave NE/1st St
285 ft
- ↷ 62. Turn right onto Main St
410 ft
- ↷ 63. Turn right onto 102nd Ave NE
0.3 mi
- ↶ 64. Turn left onto E Riverside Dr
1.0 mi
- ↑ 65. Continue onto NE Woodinville Dr
 - 📘 Destination will be on the right0.8 mi

1 h 4 min (21.9 mi)

Horseshoe Saloon





12461 NE Woodinville Dr #5788, Woodinville, WA 98072

Follow NE Woodinville Duvall Rd to WA-203 S/Main St NE in Duvall

-
- 22 min (10.6 mi)
- ↑ 66. Head southeast on NE Woodinville Dr toward 126th Pl NE
0.1 mi
 - ↶ 67. Turn left onto NE 175th St
0.2 mi
 - ↑ 68. Continue straight to stay on NE 175th St
 - 📘 Pass by 7-Eleven (on the right in 0.6 mi)0.7 mi
 - ↑ 69. Continue onto NE Woodinville Duvall Rd
0.8 mi
 - ↷ 70. Turn right to stay on NE Woodinville Duvall Rd
8.7 mi

Follow WA-203 S to WA-202 W/Redmond-Fall City Rd SE/River St


22 min (15.0 mi)

-  71. Turn right onto WA-203 S/Main St NE
2.4 mi
-  72. At the traffic circle, take the 2nd exit onto WA-203 S
12.6 mi
-  73. At the traffic circle, take the 1st exit onto WA-202 W/Redmond-Fall City Rd SE/River St
 Destination will be on the left
23 s (0.1 mi)

44 min (25.7 mi)







Last Frontier Saloon

33813 Redmond-Fall City Rd SE, Fall City, WA 98024

-  74. Head east on WA-202 E/Redmond-Fall City Rd SE/River St toward Preston-Fall City Rd SE
23 s (0.1 mi)

Follow WA-202 E, Snoqualmie Pkwy and WA-18 W to Issaquah-Hobart Road Southeast in Mirrormont. Take the exit toward Hobart/Issaquah from WA-18 W

23 min (15.7 mi)

-  75. At the traffic circle, take the 1st exit onto WA-202 E
4.1 mi
-  76. At the traffic circle, take the 1st exit onto Railroad Ave
0.3 mi
-  77. Turn right onto Snoqualmie Pkwy
3.6 mi
-  78. Continue onto Echo Glen Rd
354 ft
-  79. Continue onto WA-18 W
7.1 mi
-  80. Take the exit toward Hobart/Issaquah
0.5 mi

Continue on Issaquah-Hobart Road Southeast. Take Cedar Grove Rd SE to WA-169 N in East Renton Highlands

10 min (5.9 mi)

- 81. Turn right onto Issaquah-Hobart Road Southeast
_____ 2.5 mi
- ↶ 82. Turn left onto SE 156th St
_____ 0.7 mi
- ↶ 83. Turn left onto Cedar Grove Rd SE
_____ 2.8 mi

- 84. Turn right onto WA-169 N
_____ 12 min (7.6 mi)

Take WA-900 W and Martin Luther King Jr Way S to E Marginal Way S in Tukwila

- _____ 15 min (6.0 mi)
- ↑ 85. Continue straight onto Bronson Way N
_____ 0.4 mi
 - 86. Turn right onto S 2nd St
 📘 Pass by Chase Bank (on the right in 0.2 mi)
_____ 0.3 mi
 - ↗ 87. Use the right 2 lanes to turn slightly right to stay on S 2nd St
 📘 Pass by GameStop (on the left in 0.2 mi)
_____ 0.3 mi
 - ↶ 88. Use the 2nd from the left lane to turn left onto Rainier Ave S S
 📘 Pass by Wendy's (on the left)
_____ 0.1 mi
 - 89. Turn right onto WA-900 W/SW Sunset Blvd
 📘 Continue to follow WA-900 W
_____ 3.0 mi
 - 90. Keep right to continue on Martin Luther King Jr Way S
_____ 0.9 mi
 - ↶ 91. Turn left onto S Boeing Access Rd
_____ 0.6 mi
 - 92. Turn right onto E Marginal Way S
_____ 0.3 mi
 - ↻ 93. Make a U-turn at S 102nd St
 📘 Destination will be on the right
_____ 469 ft

1 h (35.3 mi)

Lucky Liquor

south 98168, 10325 E Marginal Way S, Tukwila, WA 98168

These directions are for planning purposes only. You may find that construction projects, traffic, weather, or other events may cause conditions to differ from the map results, and you should plan your route accordingly. You must obey all signs or notices regarding your route.