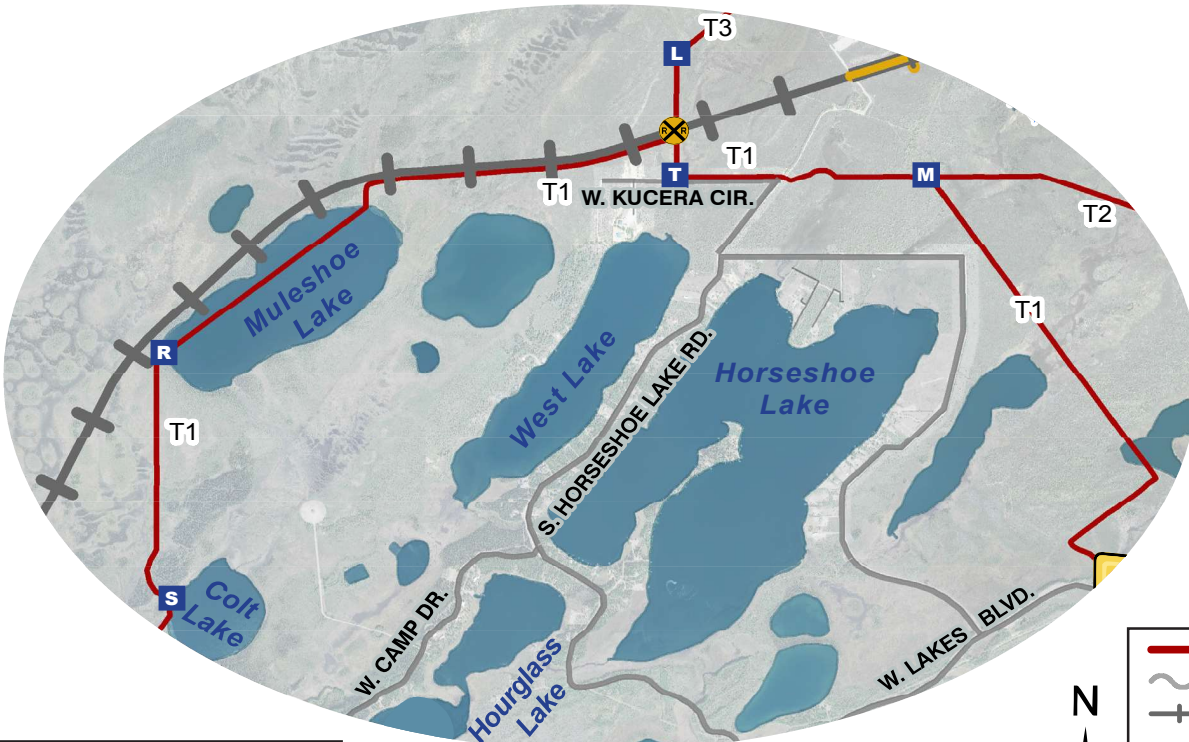
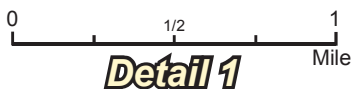


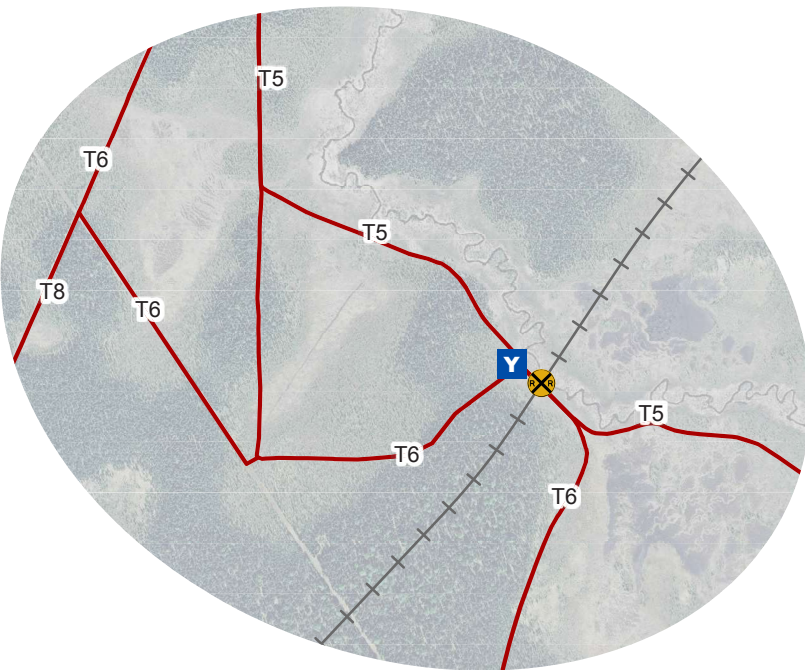
# Big Lake Area Trails



- T1 Klondike Inn / Call of the Wild
- T2 Beaver Lakes / North Little Susitna River
- T3 Beaver Lakes Loop
- T5 Iron Dog Connector
- T6 Iron Dog and Flat Lake Connector
- T8 Papoose Lakes Connector



**Detail 1**



**Detail 2**



KIOSK COORDINATES		
KIOSK	LATITUDE	LONGITUDE
A	61° 28.927' N	150° 07.295' W
B	61° 29.915' N	150° 07.306' W
C	61° 30.768' N	150° 06.787' W
D	61° 32.213' N	150° 02.923' W
G	61° 33.465' N	150° 03.315' W
H	61° 32.095' N	149° 59.675' W
I	61° 32.494' N	149° 59.672' W
K	61° 33.151' N	149° 59.693' W
L	61° 35.450' N	149° 56.034' W
M	61° 35.109' N	149° 54.669' W
O	61° 36.425' N	149° 52.450' W
P	61° 35.967' N	149° 49.960' W
Q	61° 36.828' N	149° 51.320' W
R	61° 34.614' N	149° 58.845' W
S	61° 33.927' N	149° 58.802' W
T	61° 35.109' N	149° 56.043' W
W	61° 30.493' N	150° 07.094' W
Y	61° 32.561' N	150° 02.942' W
WGS84 COORDINATE SYSTEM		