

Map created June 2018
 City of Sault Ste. Marie | Planning and Enterprise Services

Data sources:
 Ontario Ministry of Natural Resources and Forestry (MNRF)
 Sault Ste. Marie Region Conservation Authority (SSMRCA)
 City of Sault Ste. Marie

NAD 1983 UTM Zone 16N | GCS North American 1983










Prince
 Township

Batchewana
 First Nation

Lake Superior

St. Marys River

Natural Heritage Features and Areas in Sault Ste. Marie

-  Endangered and Threatened Species (MNRF, 2008)
-  Peregrine Falcon Nesting Site (MNRF, 2010)
-  Core Deer Wintering Area (MNRF, 2010)
-  Wetlands (MNRF, 2009, 2012)
-  Provincially Significant Coastal Wetlands (MNRF, 2012)
-  Precambrian Shield Line
- Fish habitat**
-  Rivers and streams
-  Intermittent water course
-  Lakes



1:30,000

