

Run Tarra Bulga

2025 EVENT INFORMATION GUIDE

Presented by:





2025 EVENT SPONSORS



Presented by:





2025 EVENT WELCOME

Welcome to Run Tarra Bulga 2025

We are thrilled to have you experience the magic of Tarra Bulga National Park and its stunning surrounds and cannot wait for you to connect with this breathtaking landscape! Known for its cool temperate rainforests, giant Mountain Ash trees, lush fern gullies, and ancient myrtle beeches, Tarra Bulga is a true trail runner's paradise.

Only two hours east of Melbourne, this hidden gem in the rolling hills of South Gippsland offers an unforgettable running adventure. Cross the iconic Corrigan's Suspension Bridge, high in the rainforest canopy, and take in spectacular views of the vibrant fern gully below.

Tarra Bulga National Park is on Brataualung Country and holds deep cultural significance for the Gunaikurnai Traditional Owners. We acknowledge and pay our respects to past, present, and emerging custodians of this land and thank them for sharing this special place with us.

We can't wait to see you on the trails!

Megan & Matt

Race Directors, Run Tarra Bulga

Presented by:





Discover Our Region >



Presented by:





2025 EVENT SCHEDULE

FRIDAY 11TH APRIL 2025	ACTIVITY	LOCATION
4pm – 7pm	Race Check-In all distances & Merch Store	RACE HQ TARRA-BULGA NATIONAL PARK VISITOR CAR PARK
SATURDAY 12TH APRIL 2025	ACTIVITY	LOCATION
6am – 10.45 am	Race Check-In – RTB42, RTB25, RTB6 AND RTB KIDS Bib Pick up available up to 15mins before event start	RACE HQ TARRA-BULGA NATIONAL PARK VISITOR CAR PARK
7am	Race Start – RTB42	
8am	Race Start – RTB25	
9am	Race Start – RTB6	
11am	Race Start – RTB Kids	
5pm	Event Close	

Presented by:



Please Note: Dogs are not allowed within the boundaries of Tarra-Bulga National Park. Thank you for respecting this regulation.

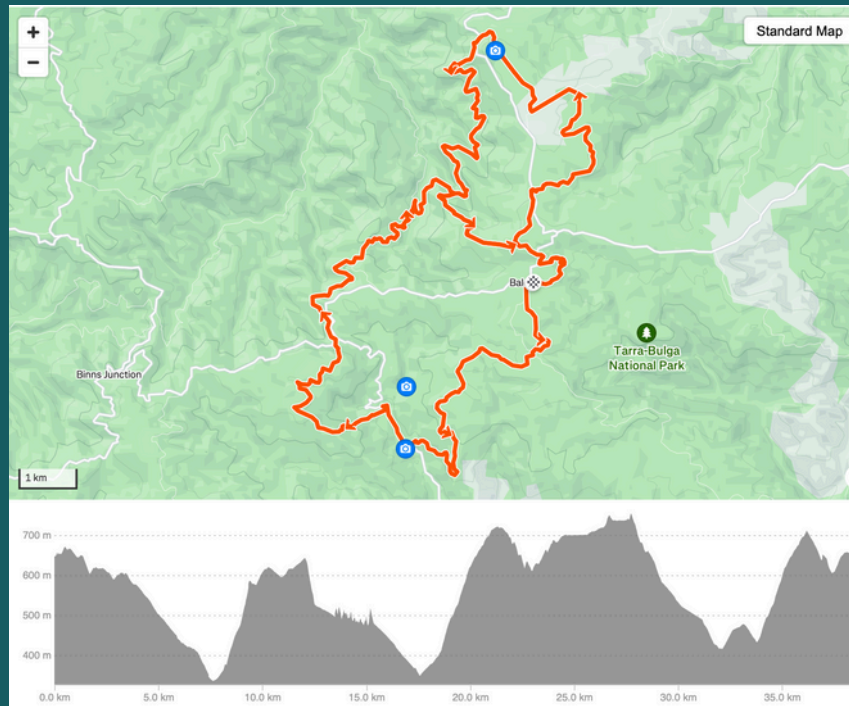


RTB42 2025 MAP DOWNLOADS

**RTB42 2025
AVENZA MAP
SCAN TO
DOWNLOAD**



**RTB42 2025
MAP DOWNLOAD**



**RTB42 2025 GPX
FILE DOWNLOAD**

Presented by:





RTB42 2025 EVENT DETAILS

SATURDAY 12TH APRIL 2025	RTB42 – 42KM
Start Time:	7am
Distance:	42.3Km
Elevation:	1810m
Aid Stations:	4 Official – 10km, 19.5km, 23.5km and 31.5km Water point at 14.5km.
Cut Offs:	13:30pm – AID STATION 4, Drysdale Extension (31.5km). *9am Tarra Valley *11am at Grand Ridge Road (* = advised target times to reach Aid Station 4 Cut off time) Finish Line: 9 hour cut off (16:00 pm)

Presented by:



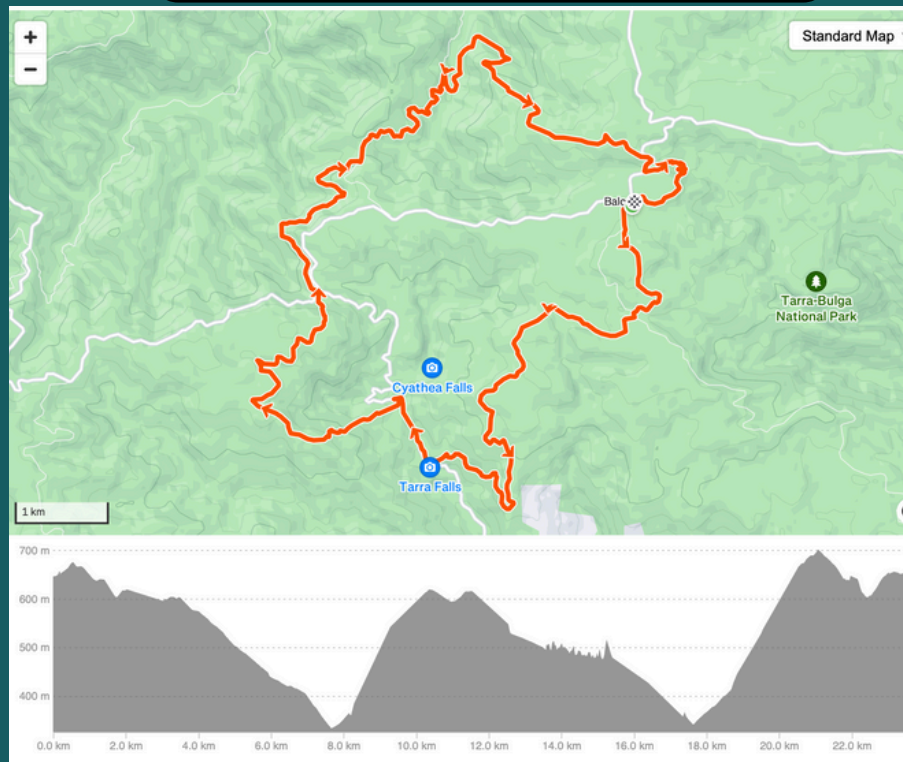


RTB25 2025 MAP DOWNLOADS

**RTB25 2025
AVENZA MAP
SCAN TO
DOWNLOAD**



**RTB25 2025
MAP DOWNLOAD**



**RTB25 2025 GPX
FILE DOWNLOAD**

Presented by:





RTB25 2025 EVENT DETAILS

SATURDAY 12TH APRIL 2025	RTB25 – 25KM
Start Time:	8am
Distance:	25.4Km
Elevation:	1230m
Aid Stations:	2 Official – 10km and 19.5km Water point at 14.5km.
Cut Offs:	10am – AID STATION 1, Tarra Valley (10km). 12noon – AID STATION 2 – Water Point, Grand Ridge Road (14.5km). Finish Line: 8 hour cut off (16:00 pm)

Presented by:



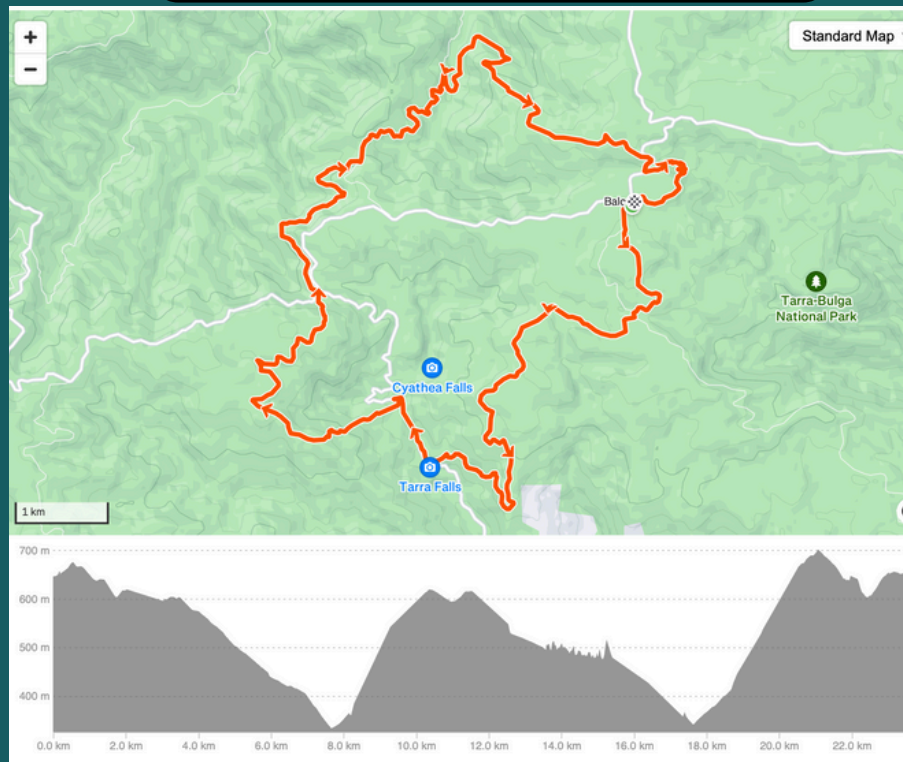


RTB6 2025 MAP DOWNLOADS

**RTB6 2025
AVENZA MAP
SCAN TO
DOWNLOAD**



**RTB6 2025
MAP DOWNLOAD**



**RTB6 2025 GPX
FILE DOWNLOAD**

Presented by:





RTB6 2025 EVENT DETAILS

SATURDAY 12TH APRIL 2025	RTB6 – 6KM
Start Time:	9am
Distance:	6.5Km
Elevation:	290m
Aid Stations:	Finish Line
Cut Offs:	12pm

Presented by:



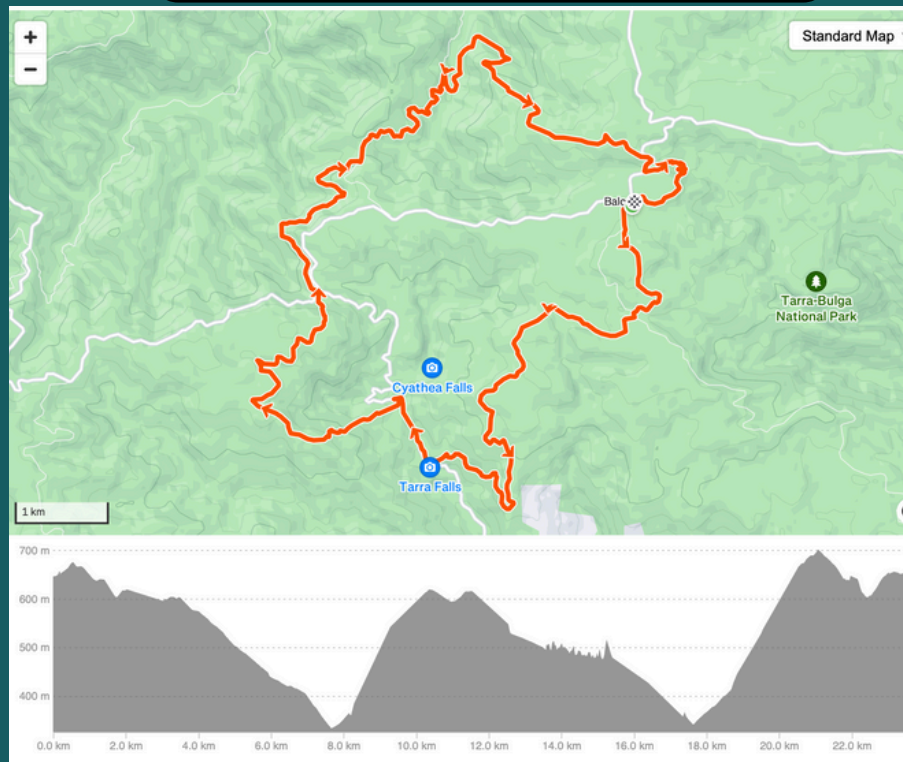


RTB KIDS 2025 MAP DOWNLOADS

**RTB KIDS 2025
AVENZA MAP
SCAN TO
DOWNLOAD**



**RTB KIDS 2025
MAP DOWNLOAD**



**RTB KIDS 2025 GPX
FILE DOWNLOAD**

Presented by:





RTB KIDS 2025 EVENT DETAILS

SATURDAY 12TH APRIL 2025	RTB KIDS – 2KM
Start Time:	11am
Distance:	2.5Km
Elevation:	120m
Aid Stations:	Finish Line
Cut Offs:	1pm

RTB 2.5km is a great introduction to trail running for kids under the age of 16. Parents looking to run with their kids, do not need to sign up .
***Please note only kids who have signed up will receive a finishers medal.**

Presented by:





Mandatory Gear

42k and 25k Events:
Snake Bandage
with tension indicators
1L of Water (Minimum from start)
Water Proof Jacket
(Weather Dependant)



Need a Snake bandage?
CLICK TO ORDER FOR
PICK UP AT RTB25.

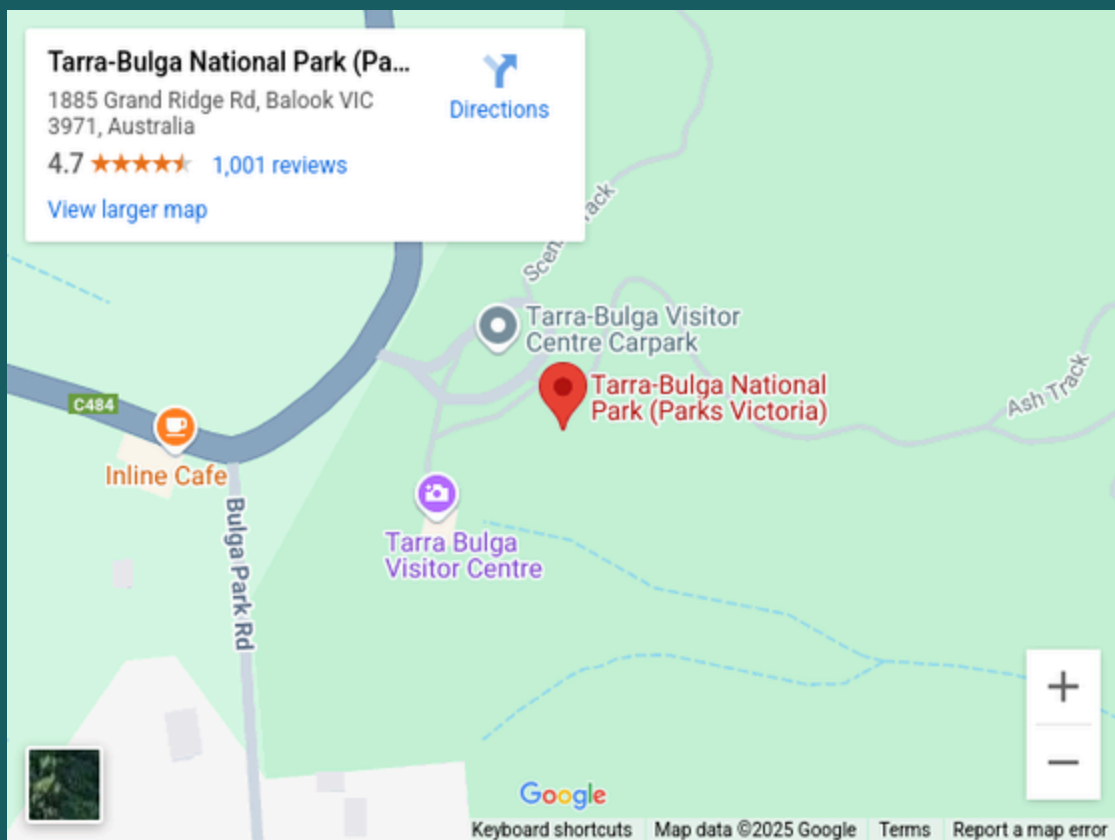
Presented by:



6km and 2km Kids
No Mandatory gear required.



RTB 2025 DRIVING DETAILS



CLICK for
Google maps directions
to EVENT HQ
Tarra-Bulga National Park Visitor Centre

Presented by:





CUP FREE EVENT

BYO CUP



Presented by:



**CHECK OUT OUR
ULTRA CUP:** 16



RTB 2025 FOOD OPTIONS:



**REWARD YOURSELF AFTER THE RUN WITH
WHEELIE GOOD PIZZA -
CATERING TO ALL DIETARY REQUIREMENTS
ONSITE AT EVENT HQ
FROM EARLY UNTIL LATE SATURDAY AFTERNOON.**

Presented by:





RTB 2025 COFFEE OPTIONS:



**DOES YOUR TRAIL CREW NEED A COFFEE WHILE YOU'RE
OUT ON THE TRAILS?**

INLINE CAFE

**JUST ACROSS THE ROAD FROM EVENT HQ
FROM EARLY UNTIL LATE SATURDAY.**

Presented by:





**CONNECT WITH
THE MOUNTAINS AT:**

**GSER
2025**