





RTB
6.5 km

LEGEND

-  Route & Km Marker
-  Aid Station
-  Start/Finish
-  Turnaround

1:7,500
When printed on A3

DISCLAIMER:
Use of this map in printed or digital form on any device is undertaken at the risk of the end user. Ultra Endurance and Terrainium are not liable for error, loss or consequence arising from its use.
DATA SOURCES:
Base Map: The State of Victoria and the Department of Environment, Land, Water and Planning.
Topographic Data © OpenStreetMap contributors
Route: Route data has been derived from runner GPX files.
All data is licensed under international system: "Creative Commons Attribution 4.0 International".
Publication Date: 27/03/2024

