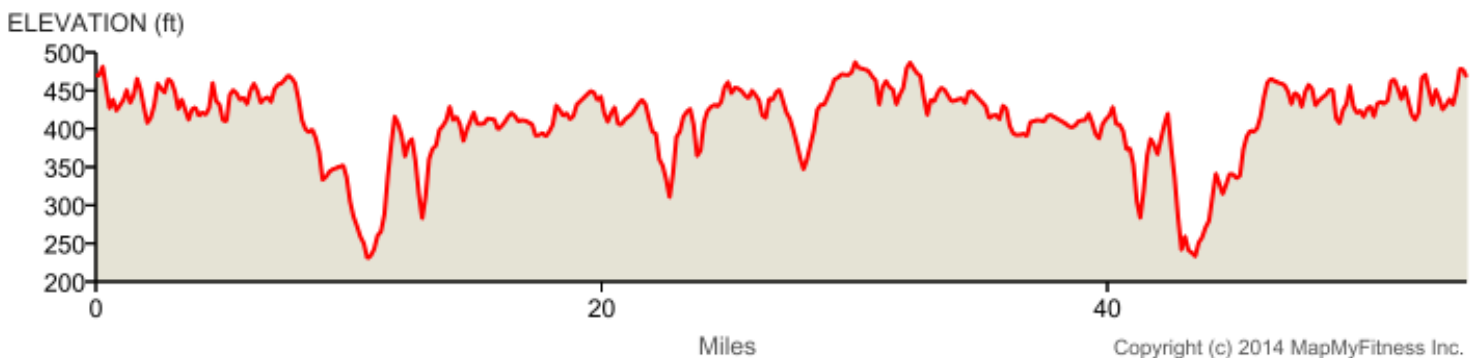
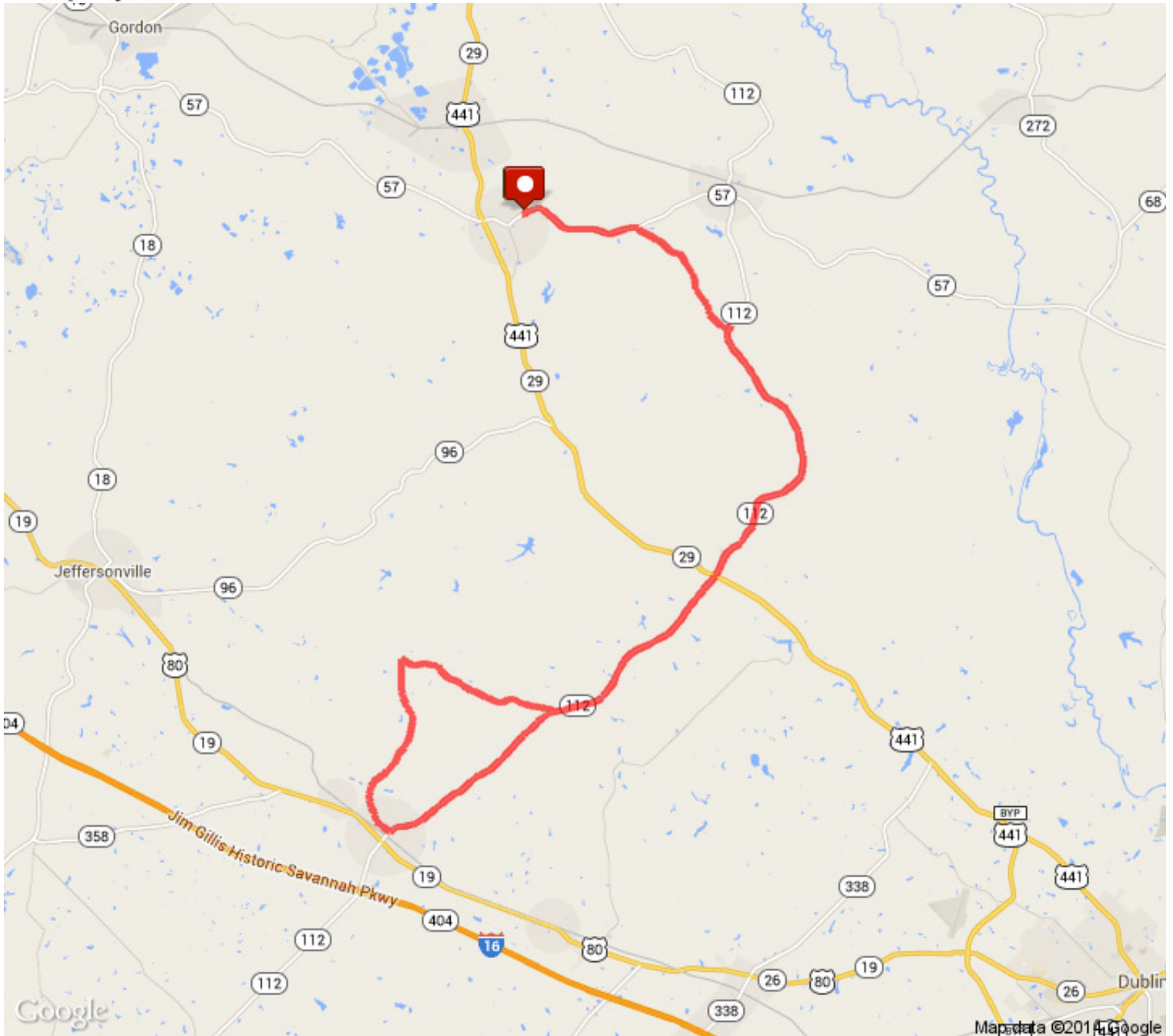





























Blue Goose Road Race
Distance: 54.21 mi
Elevation: 2,146.42 ft (Max: 489.3 ft)

START/FINISH is 20 mi. from 14 mi.
LOOP

mapmyride



	Head northeast on GA-57 E/High Hill St toward Parker St Continue to follow GA-57 E	0 mi (+3.11 mi)
	Head south on Poplar Springs Church Rd toward Camp Creek Rd Destination will be on the right	3.11 mi (+3.56 mi)
	Head east on Poplar Springs Church Rd toward GA-112 S	6.68 mi (+0.03 mi)
	Sharp right onto GA-112 S Destination will be on the left	6.7 mi (+3.26 mi)
	Head south on GA-112 S toward Long Branch Rd Destination will be on the right	9.97 mi (+4.42 mi)
	Head southwest on GA-112 toward GA-29 N Destination will be on the right	14.39 mi (+3.92 mi)
	Head southwest on GA-112 S toward Harry Green Rd	18.31 mi (+2.35 mi)
	Head southwest on GA-112 S toward George T Gray Rd Destination will be on the left	20.66 mi (+4.45 mi)
	Head southwest on Balls Ferry Rd toward Turkey Creek Rd	25.12 mi (+0.01 mi)
	Turn right onto Turkey Creek Rd	25.13 mi (+1.8 mi)
	Continue onto Allentown Rd Destination will be on the left	26.93 mi (+0.14 mi)
	Head northeast on Allentown Rd	27.06 mi (+0.87 mi)
	Continue onto Turkey Creek Rd Destination will be on the left	27.93 mi (+2.1 mi)
	Head north on Turkey Creek Rd toward Old Macon Rd	30.03 mi (+0.01 mi)
	Turn right onto Old Macon Rd Destination will be on the left	30.04 mi (+2.03 mi)
	Head southeast on Old Macon Rd toward George T Gray Rd Destination will be on the left	32.07 mi (+1.88 mi)
	Head east on Old Macon Rd toward Height Rd	33.95 mi (+0.25 mi)
	Slight left onto GA-112 N Destination will be on the left	34.2 mi (+2.16 mi)
	Head northeast on GA-112 N toward Quinn Williams Rd Destination will be on the left	36.36 mi (+3.18 mi)
	Head northeast on GA-112 toward GA-29 S Destination will be on the left	39.54 mi (+5.02 mi)

 Head northwest on GA-112 N Destination will be on the left	44.57 mi (+2.74 mi)
 Head north on GA-112 N toward Poplar Springs Church Rd Destination will be on the left	47.31 mi (+0.2 mi)
 Head southwest on GA-112 S	47.51 mi (+0.02 mi)
 Slight right onto Poplar Springs Church Rd	47.53 mi (+1.62 mi)
 Head north on Poplar Springs Church Rd toward Camp Creek Rd Destination will be on the right	49.15 mi (+1.52 mi)
 Head northwest on Poplar Springs Church Rd toward GA-57 E	50.67 mi (+0.44 mi)
 Turn left onto GA-57 W Destination will be on the right	51.12 mi (+1.53 mi)
 Head west on GA-57 W Destination will be on the left	52.65 mi (+1.56 mi)
 Destination	54.21 mi (+0 mi)

MapMyRide • <http://mapmyride.com/routes/view/468822384>