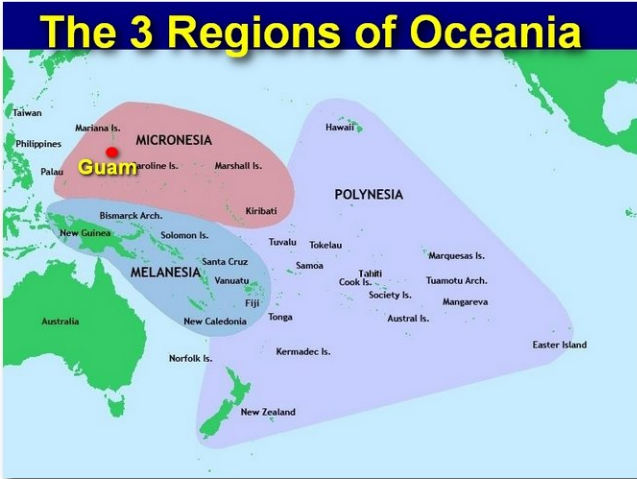




Guam's Location
 Guam is an island in the northern part of Oceania. *US Territory.*
 Oceania is a region in the Pacific Ocean.
 Guam is approximately:
 – 3,300 miles West of Hawaii.
 – 1,500 miles East of Philippines.
 – 1,550 miles South of Japan.



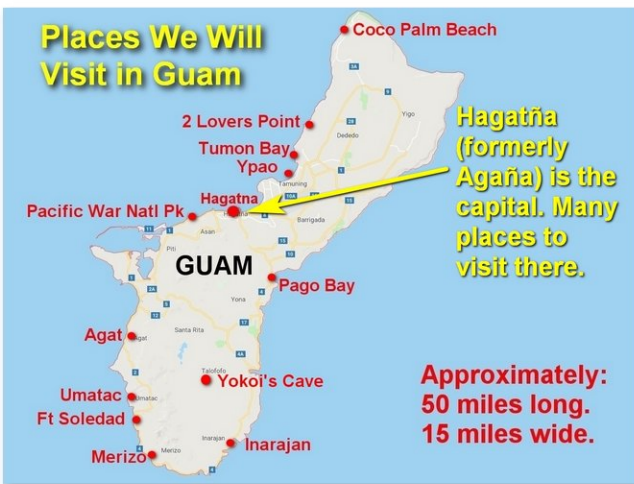
Marianas
 Guam is part of an archipelago of 15 islands in Northern Micronesia. Archipelago is called Mariana Islands.
 Guam is largest and southernmost island in the Marianas.
 – Saipan is another of the 15.
 – Most of the others are tips of dormant volcanoes.

Mariana Islands

Island Name	Pop (2020)
Farallon de Pajaros	0
Maug Islands	0
Asuncion	0
Agrihan	0
Pagan	0
Alamagan	0
Guguan	0
Papaungan	<small>tiny speck at low tide often not counted</small> 0
Sarigan	0
Anatahan	0
Farallon de Medinilla	0
Saipan	43,000
Tinian	3,100
Aguijan	25
Rota	1,900
Guam	154,000

Comments on the Marianas
 – 15 islands.
 – The north 14 are the Commonwealth of Northern Mariana Islands (CNMI).
 – CNMI is unincorporated area of USA. Saipan is largest island and capital:
 – Total population CNMI: 47,000.
 – Population of Saipan: 43,000. (Both 2020)
 – Guam is not part of the CNMI. Guam is a separate US territory.

Comments about Guam's Location
 – Largest island in Micronesia.
 – Western most territory of the United States.
 – One of the leading tourist destinations in the Western Pacific.
 – Accessible by plane and cruise ship (no ferries – too far).
 – UTC +10.



Guam Area

- 210 sq miles.
- Area of Collier County, FL: 1,998 sq mi land + 307 sq mi water.
- 78 miles of coastline.
- No land borders (island).
- Not volcanically active, but occasional earthquakes and typhoons.

Climate

- Tropical rainforest climate.
- Close to Equator.
- Hot and humid all year.
- Coldest months Jan and Feb.
- Overnight lows between 70 and 75 F all year.
- Temperatures rarely exceed 90 F.

American Military Installations

Most strategically important US bases in the Pacific.

Also Guam's most important source of income and economic stability.

22,000 US Military personnel and dependants (est).

Defense Dept. owns 29% of land.

US Territory



- Guamanians = US citizens.
- US citizens arriving directly from US – no immigration.
- US citizens arriving from another country – no visa.
- US Currency.
- US Postage Stamps (domestic US mail). ZIP 969xx.

Non-stop flights to Guam:

Korea: Seoul (5 a day), Busan.

Japan: Tokyo (4 a day), Osaka, Nagoya, Fukuoka.

Taiwan: Taipei (Apr-Sept).

Philippines: Manila.

Honolulu: Several days a week.

None from Mainland USA.

Only a small number of cruises stop in Guam.

Carriers include:

- Carnival.
- Cunard.
- Holland America.
- Seabourn.

Each line just 1 or 2 ships a year!

Driving: On right.

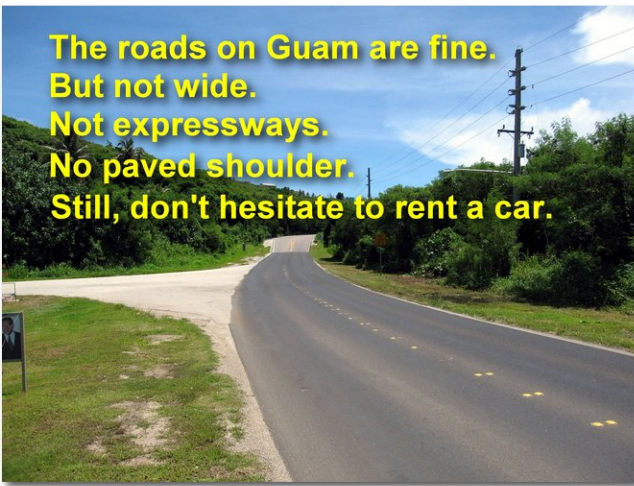
Speed limit: Island-wide 35 mph. Often exceeded.

Accidents:

– US Average 19 accidents per 1,000 people.

– Guam average 41 accidents per 1,000 people.

The roads on Guam are fine.
But not wide.
Not expressways.
No paved shoulder.
Still, don't hesitate to rent a car.



Shopping

Several malls and, surprisingly, a thriving **Kmart** open 24 hours and well stocked.

- **Largest Kmart in the world – by far!** *Only 8 Kmarts left in the world.*
- **No competition from Wal-Mart, Target, or Amazon.**
- **Many online sellers do not ship to Guam.**

Kmart – Guam

THE WALL STREET JOURNAL

Home World U.S. Politics Economy Business Tech Markets Opinion Life & Arts Real Estate WSJ Magazine Search

The Last Place on Earth Where Everyone Still Loves Kmart

The Guam location, by far the chain's busiest store, is protected by an expanse of ocean from the rapidly changing consumer market

By Lucy Croymier
Jan. 16, 2018 10:55 am ET

The Kmart store in Guam is located 6,000 miles west of California in the Pacific Ocean, well past the easy reach of Target, Wal-Mart or Amazon Prime.

The store, open 24 hours a day, also seems beyond the reach of time itself. Inside, it feels more like 1980, when Kmart ruled the big-box retail market.



US\$100 million a year sales. 3 times next biggest Kmart in the world. Open 24 hours.

Guam Population

2020 153,836

Census population

1910 11,806

1920 13,275

1930 18,509

1940 22,290

1950 59,498

1960 67,044

1970 84,996

1980 105,979

1990 133,152

2000 154,805

2010 159,358



Ethnic Groups:

- **Chamorro 37%.**
- **Filipino 26%.**
- **White 7%.**
- **Chuukese Micronesian 7%.**
- **Korean 2%.**
- **Other Pacific Islander 2%.**
- **Other Asian 9%.**
- **Mixed 9%.**

Intermarriage Rate 40%

Official Languages: English and Chamorro.

Although Chamorro is still used in many homes, English is the language of education and commerce.

First Languages:

- **English 44%.**
- **Filipino 21%.**
- **Chamorro 18%.**
- **Other Pacific island languages 10%.**
- **Other Asian languages 6%.**

Religion:

- **Roman Catholic 85%. Very devout.**
- **Other 15%.**

Feb 22-23, 1981, Pope John Paul II (now St John Paul) visited Guam.



Median Age Guam:

Total: 29 years

– **Male: 29 years.**

– **Female: 30 years.**

Median US: 38

Median Japan: 48

Education in Guam

- Free. Compulsory between ages 6 and 16.
- US curriculum.
- US military run 3 elementary & middle schools and 1 high school for military children.
- **University of Guam and community college.**

Government 1

Political status: Self-governing unincorporated territory of the United States.

Government type: Presidential democracy.

Capital: Hagatña (old English spelling Agaña).

President: Joe Biden.

Government 3

Abortion is a major political issue.

Gov. Leon Guerrero vigorously defended abortion rights in her election campaign. She won, but now no doctors will perform the procedure. The last abortion provider in heavily Catholic Guam retired in May 2018. **Guam's law allows abortion, but doctors also have the legal right to deny services unless it is a medical emergency.**

Government 5 - Governor

Governor and Lieutenant Governor are elected on the same ballot.

An absolute majority vote is required.

If necessary, second ballot to obtain absolute majority.

National Flag Is US Flag.

This is the Guam Territorial Flag.



Dark blue. Narrow red border. Centered vertical ellipse contains a beach scene. Blue = the sea. Red = blood shed in struggles against oppression by Spain and Japan.

Government 2

Head of Guam government: Gov.

Lou Leon Guerrero
First term 2019-2023.
Second term 2023-Present.



First female governor.

Cabinet: Cabinet appointed by the governor with the consent of the Legislature.

Political Parties: Republican and Democratic.

Government 4 - Voting

Under the US Constitution, residents of unincorporated territories do not vote in elections for US President.

However, they may vote in party Presidential primaries. And there is a government-run Straw Poll.

2020 Guam Presidential Straw Poll:

Biden-Harris 55%

Trump-Pence 42%

Government 6 – Guam Legislature

– Unicameral.

– 15 seats.

– Senators elected in a single Guam-wide constituency by simple majority vote. 2-year terms.

Seats by party: Democratic Party 9, Republican Party 6.

Composition: 8 women, 7 men.

Data 2022 election.

Government 7 – US Congress

Guam elects 1 person by simple majority vote to serve a 2-year term as a delegate to the US House of Representatives.

- Delegate can vote when serving on a committee and when the House meets as the Committee of the Whole House.
- But cannot vote on legislation submitted for a full House vote.

Economy 2

Defense is responsibility of US. So no defense spending in Guam budget.

Guam citizens and US military and civilians stationed on Guam pay US income taxes to the Guam Treasury, not to the US Federal Treasury.

US military bases cover 29% of the island's total land area:

Navy, Coast Guard, Air Force, and other operations.

Miscellaneous

Telephone system: It's part of the US domestic phone system. Area 671.

Electric plugs and voltage: US.

Internet domain: .gu

Latte Stones: Used to support the roof of most Guamanian houses 800 AD to 1700 AD. Many remain all over Guam today.



History 2

1668: Guam was colonized by Spain in 1668 with settlers and Catholic priests. First church built.

1898: During Spanish–American War, the US captured Guam on June 21, 1898. Under the Treaty of Paris, Spain ceded Guam to the United States on December 10, 1898. **Puerto Rico also ceded to US.**

Economy 1

Guam GDP: US\$6.3 billion (2019).

Per capita: \$37,400.

Main Driver: US Military Spending.

– US\$2.9 billion. 46% of GDP.

Second: Tourism, mainly:

- 1,000,000 people from Japan.
- 150,000 from Korea.

In addition: Shipping, poultry, farming, garments, oil refining.

Olympics

Since 1988 Guam has its own teams in the Summer Olympics. No medals.

Only 2 Guam athletes made it past the first round:

- Canoeist Sean Pangelinan (2008).
- Judoka Ricardo Blas Jr (2012, weight 480 pounds, heaviest of all olympic athletes).



History 1

Around 2000 BC: Chamorros settled. Came from SE Asia (Taiwan, Indonesia).

1521: Portuguese explorer Ferdinand Magellan, while in the service of Spain, was the first European to visit the island, on March 6, 1521. **Celebrated today as Guam History and Chamorro Heritage Day.**

1565: Guam formally claimed by Spain.

History 3

1941 Dec 8: Guam captured by Japan.

- During the occupation, Guamanians were subjected to beheadings, family separation, forced labor, rape, prostitution, and torture.
- Between 1,000 and 2,000 Guamanians died (Guam's population then was 20,000).

History 4

1944 July 21: American forces recaptured the island.

- **Battle of Guam:** 18,000 Japanese troops killed. Only 485 surrendered.
- **Sgt Shoichi Yokoi:** Surrendered January 1972, was the last Japanese holdout. He lived 28 years in the forested back country on Guam.

History 5

1950: Guam Organic Act made Guam an unincorporated territory of US. With its own civilian government.

- 1982:** Referendum on status:
- 49% Commonwealth (like P.R.).
 - 26% Statehood.
 - 10% Status Quo (territory).

Subsequent run-off referendum:

- 73% Commonwealth.
- 27% Statehood.

Nothing has yet happened.

US Territories

Territory: Area controlled by US but not incorporated into US under Constitution.

Commonwealth: Territory that is self-governing under an adopted constitution.

These 5 are Territories. Puerto Rico and Marianas are also Commonwealths:

American Samoa	76 sq mi	50,000
Guam	210 sq mi	154,000
N. Mariana Islands	179 sq mi	47,000
Puerto Rico	3,515 sq mi	3,286,000
Virgin Islands (US)	134 sq mi	87,000

Pop. 2020

Let's Begin Our Tour of Guam



**Approximately:
50 miles long.
15 miles wide.**

Hilton Hotel – Tumon Bay



Typical of many 4 and 5 Star Hotels on Guam:

- 646 Rooms.
- 32 acres.
- 6 restaurants.
- Private beach.
- 10 minutes from airport.



Major hotel chains on Guam include:

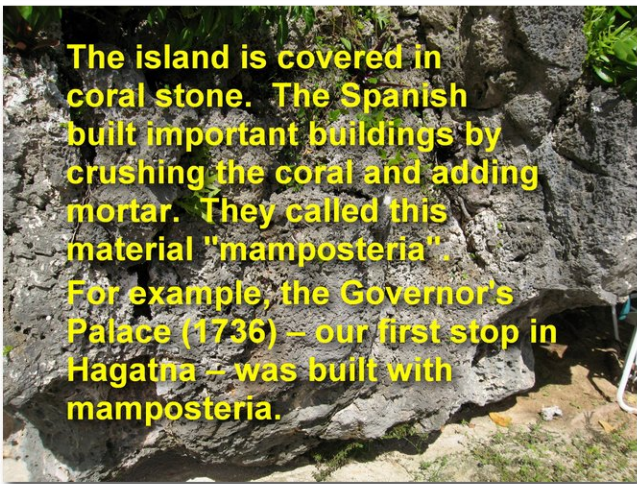
- Crowne Plaza
- Westin
- Hyatt Regency
- Hilton
- Sheraton
- Lotte
- Wyndham
- Nikko

Plus dozens of local hotels of all grades.



Tumon Bay





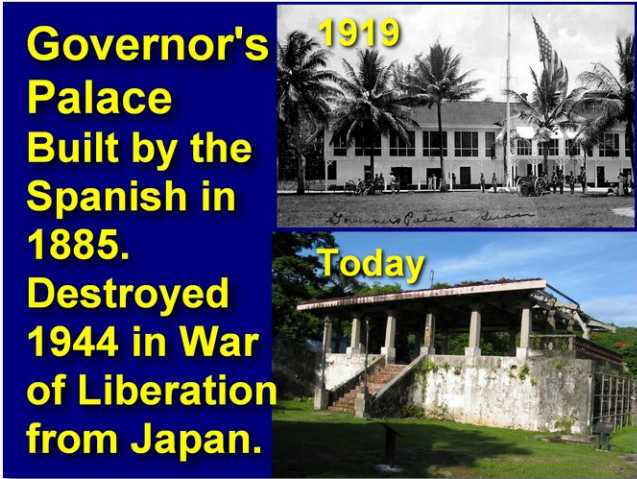
The island is covered in coral stone. The Spanish built important buildings by crushing the coral and adding mortar. They called this material "mamposteria". For example, the Governor's Palace (1736) – our first stop in Hagatna – was built with mamposteria.



Plaza de España
Guam Governor's Palace.
Residence and Office.
Built by a Spanish governor
1885 to replace 1736 Palace.
Used by US governor 1898-
1941.
Destroyed in War of Liberation
from Japan 1944.



Remains of the Governor's
Palace Today



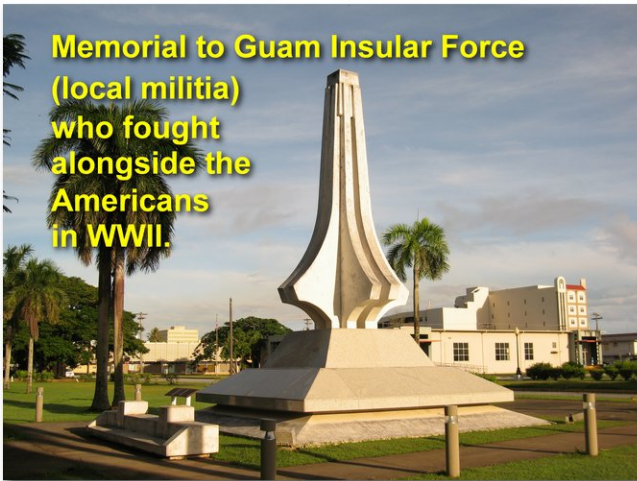
Governor's
Palace
Built by the
Spanish in
1885.
Destroyed
1944 in War
of Liberation
from Japan.



The Chocolate House
Survived WWII.
Where Spanish
governors
served hot
chocolate
to guests.
American governors
switched to tea.



Spanish cannons at Plaza
de España



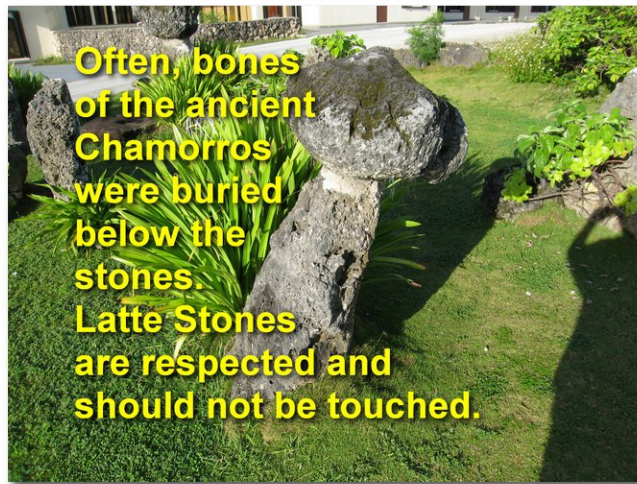
Memorial to Guam Insular Force
(local militia)
who fought
alongside the
Americans
in WWII.



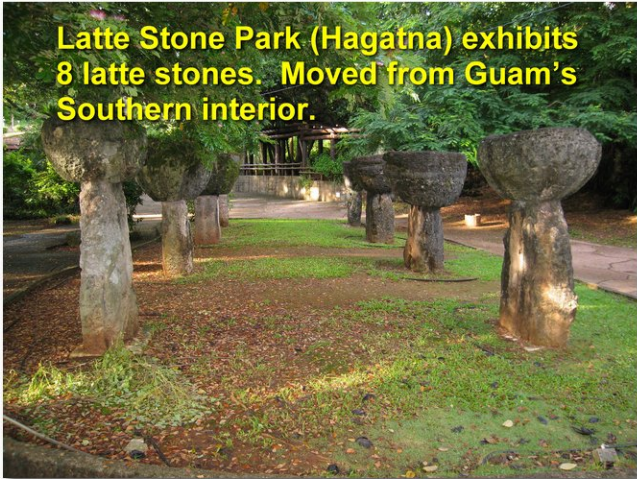
Governor's Office Today
Cultural
Center
(Events)



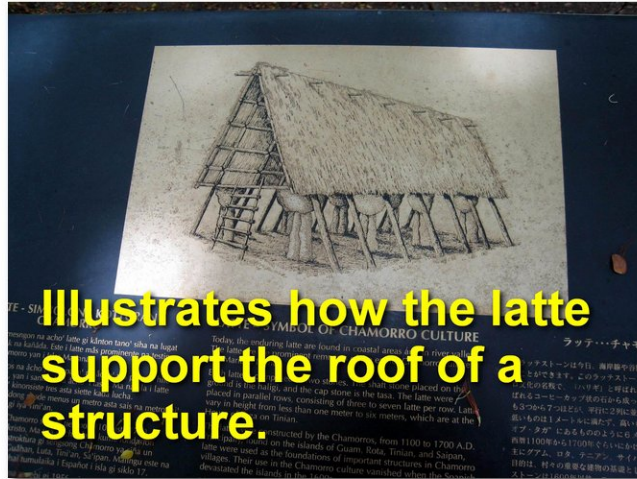
The grounds of the Governor's office exhibits many latte stones.



Often, bones of the ancient Chamorros were buried below the stones. Latte Stones are respected and should not be touched.



Latte Stone Park (Hagatna) exhibits 8 latte stones. Moved from Guam's Southern interior.



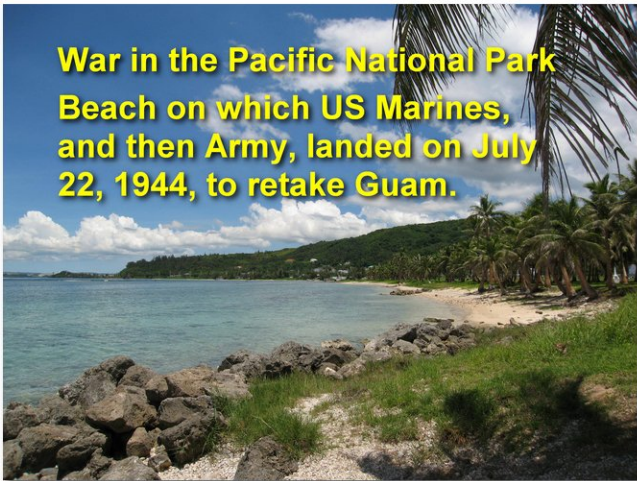
Illustrates how the latte support the roof of a structure.

War in the Pacific National Park
Battle to recapture Guam
July 22 to August 10, 1944.

	US and Chamorros	Japan
Killed	3,000	18,000
Wounded	7,122	
Captured	0	485
Victory		Defeat



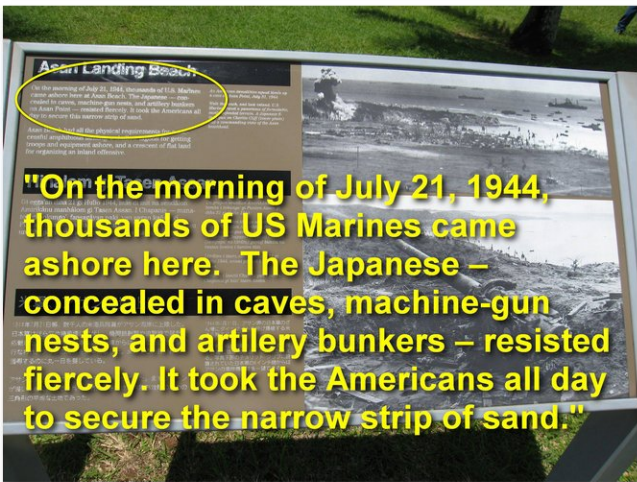
War in the Pacific National Park
A US National Park
 This Park has 7 locations on Guam. The photos coming up are Asan Bay and Asan Beach.



War in the Pacific National Park
Beach on which US Marines, and then Army, landed on July 22, 1944, to retake Guam.

"At 0829 hours July 1, 1944, first assault US Marines crossed this beach to begin the recapture of Guam from a determined enemy. Some of the fiercest fighting raged in the hills opposite, before it spread to most of the island. The island's capture opened the heartland of Japan to attack and hastened the end of the war." Slightly edited for space

Much of the initial fighting took place in these hills



US Marines Landing July 21, 1944




Cave in which Japanese hid



Japanese Anti-Aircraft Gun



Japanese Bunker



Japanese Two-Man Midget Submarine



American Mark 14 Torpedo



Primary anti-shipping weapon of WWII.



Japanese Artillery



Japanese Land Bomb



"Securing the beachhead was only the beginning of a three-week campaign."

Philomen of Teseo Hagat



Today, this beach is a popular scuba-diving area



"Freedom for the Chamorro Land"

US Coast Guard US Army Air Corps



Places We Will Visit in Guam

Approximately: 50 miles long. 15 miles wide.



We begin our drive along the Southern coast of Guam



Guam's hills are of volcanic origin. Surrounded by coral reefs and a limestone plateau (source of most of Guam's fresh water).

War in the Pacific National Park has various locations along the coast. This is Agat – one of the US landing sites on July 21, 1944.



Agat Bay



Umatac Bridge over Laelae River 1953



Spanish settlers built the original San Dionisio Church in 1681. Destroyed by earthquake 1902. This replacement built 1939.



San Dionisio - Umatac Bay



Umatac Bay



Vietnam War Memorial – Guam



74 Chamorro Men Died Serving in the Vietnam War



View from the Vietnam War Memorial



Fort Nuestra Senora de Soledad Spanish - 1802-1819.

Because many galleons from many nations passed by Guam when crossing the Pacific in 18th-19th c, Spain built four forts to protect its interests in Guam. This was one.



Fort Nuestra Senora de la Soledad Built by the Spanish between 1802 and 1819



Fort Soledad Spanish 1802-1819



View from Fort Soledad Near Umetac



Magellan Monument Commemorate Guam's first documented contact with Western civilization. On March 6, 1521, Ferdinand Magellan anchored his three ships here.



Merizo is the Southernmost Village in Guam



Merizo Bell Tower Built in 1914 or 1919 by a Spanish Catholic priest.





Santa Maria of Camarin Merizo



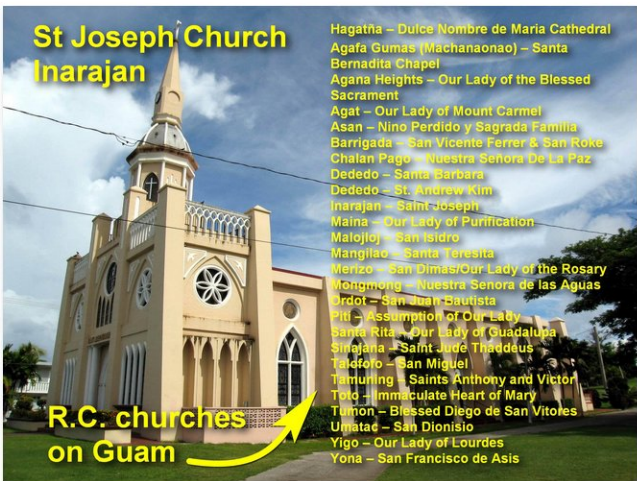
Merizo Bay



**Inarajan Pools
Coral Outcroppings form natural pools for bathing or snorkeling**



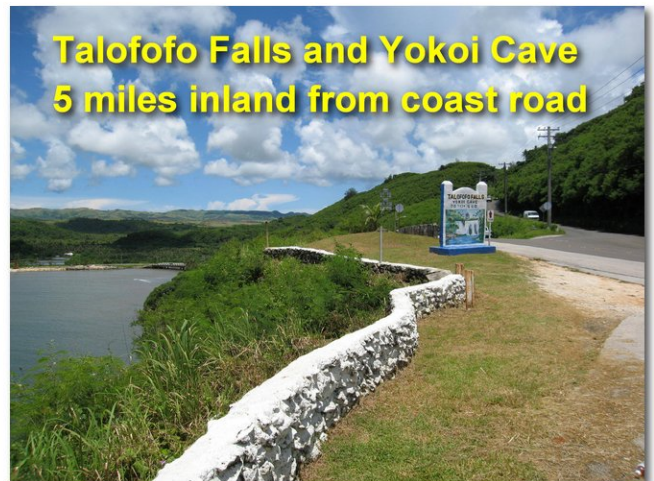
**Inarajan Pools
Deep Enough for Diving**



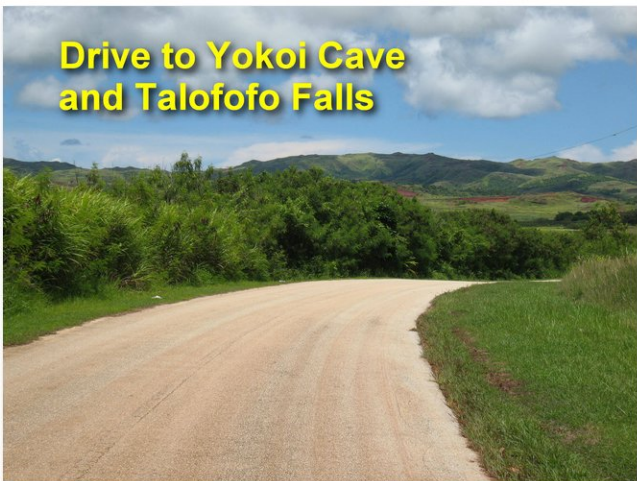
St Joseph Church Inarajan

- Hagatha – Dulce Nombre de Maria Cathedral
- Agaña Gumas (Machanao) – Santa Bernadita Chapel
- Agaña Heights – Our Lady of the Blessed Sacrament
- Agat – Our Lady of Mount Carmel
- Asan – Nino Perdido y Sagrada Familia
- Barrigada – San Vicente Ferrer & San Roque
- Chalan Pago – Nuestra Señora De La Paz
- Dededo – Santa Barbara
- Dededo – St. Andrew Kim
- Inarajan – Saint Joseph
- Maina – Our Lady of Purification
- Malojloj – San Isidro
- Mangilao – Santa Teresita
- Merizo – San Dimas/Our Lady of the Rosary
- Motomong – Nuestra Señora de las Aguas
- Ordoño – San Mateo Bautista
- Piti – Assumption of Our Lady
- Rita – Our Lady of Guadalupe
- Sinjana – Saint Jude Thaddeus
- Taloforo – San Miguel
- Tanuning – Saints Anthony and Victor
- Told – Immaculate Heart of Mary
- Tumon – Blessed Diego de San Vitoles
- Umatad – San Dionisio
- Yigo – Our Lady of Lourdes
- Yona – San Francisco de Asis

R.C. churches on Guam



**Taloforo Falls and Yokoi Cave
5 miles inland from coast road**



Drive to Yokoi Cave and Taloforo Falls




**Taloforo Falls
Privately Owned
US\$10**

*Paul Comment:
Unfortunately, site is in poor condition. Waterfall is tiny. Other amenities decrepit. I don't recommend.*

Internet Photo

Shoichi Yokoi sergeant in the Japanese Army during WWII. After the war ended, he hid in the jungles of Guam. Found on January 24, 1972, 28 years after US forces had regained control of Guam in 1944.

Yokoi knew the war had ended. When found in 1972 he said: "We Japanese soldiers were told to prefer death to the disgrace of getting captured alive."



Continuing on to Yokoi Cave

Shoichi Yokoi


1944-1964: Hid with 2 others on Guam. The 3 separated but visited each other. Survived by hunting at night.
 1964: Other 2 died in a flood.
 1972: Found by two farmers checking shrimp traps. Captured.
 1972: Returned to Japan. Hero's welcome. Became a TV personality.
 1972: Went back to Guam to get married. Lived near Nagoya.
 1997: Died of heart attack, age 82.



1972 Weeping on return to Japan

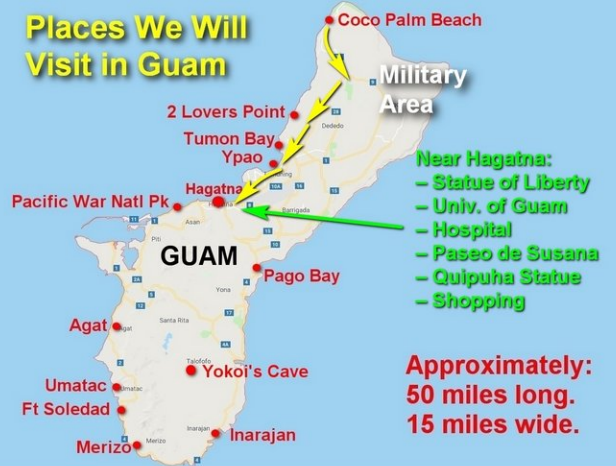
Some years after Yokoi was found, a typhoon destroyed his hand-made cave. What is there now is this replica.

Pago Bay Southeast Coast of Guam



After the Spanish colonized Guam in 1668, they forced all of the Chamorros into one of six mission villages. Pago was one of the six villages. This not only separated the Chamorro from their traditional lands but also from their culture.

Places We Will Visit in Guam



**Guam National Wildlife Refuge
and Coco Palm Beach
Northwest corner of Guam**



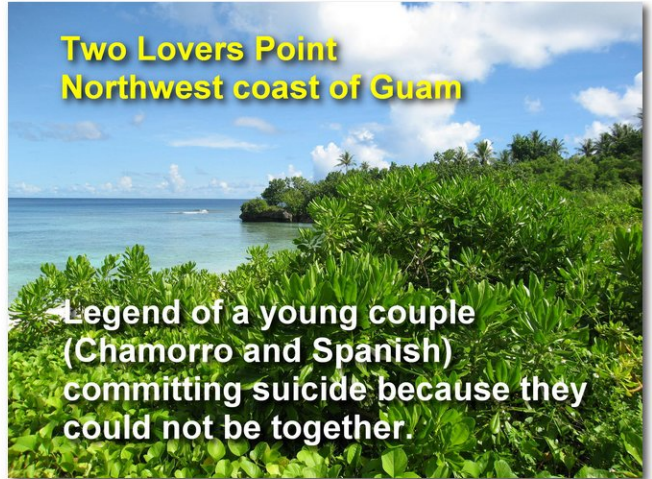
**Very clear water at
Coco Palm Beach**



**You'll almost have the beach
to yourself**



**Two Lovers Point
Northwest coast of Guam**



**Legend of a young couple
(Chamorro and Spanish)
committing suicide because they
could not be together.**

**The cliff where the
two lovers jumped**

It's on the flag



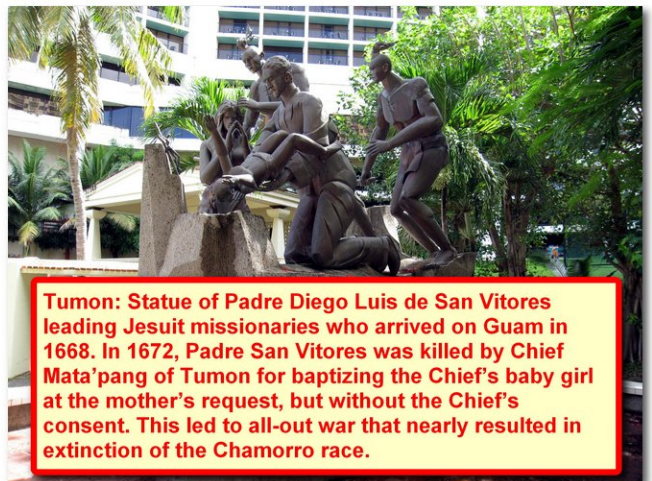
**View of Tumon Bay (where many
large hotels are located) from
Lovers Point**



Tumon Shopping Area



**Tumon: Statue of Padre Diego Luis de San Vitores
leading Jesuit missionaries who arrived on Guam in
1668. In 1672, Padre San Vitores was killed by Chief
Mata'pang of Tumon for baptizing the Chief's baby girl
at the mother's request, but without the Chief's
consent. This led to all-out war that nearly resulted in
extinction of the Chamorro race.**





**Underwater World Aquarium
Tumon**

2,000 animals. 80 species.



Underwater World Aquarium



Underwater World Aquarium



Ypao Beach – Tumon



Ypao Beach – Tumon



Ypao Beach – Tumon



- University of Guam**
- Land-grant university.
 - Established 1952
 - Accredited Western Assn of Schools and Colleges.
 - 3,904 students.
 - 94% Asian and Pacific Islander.
 - Programs in Liberal Arts, Social Sciences, Natural Sciences, Business, Education, Engineering, Health.



University of Guam



University of Guam



Guam Memorial Hospital
158 acute-care beds
40 long-term care beds



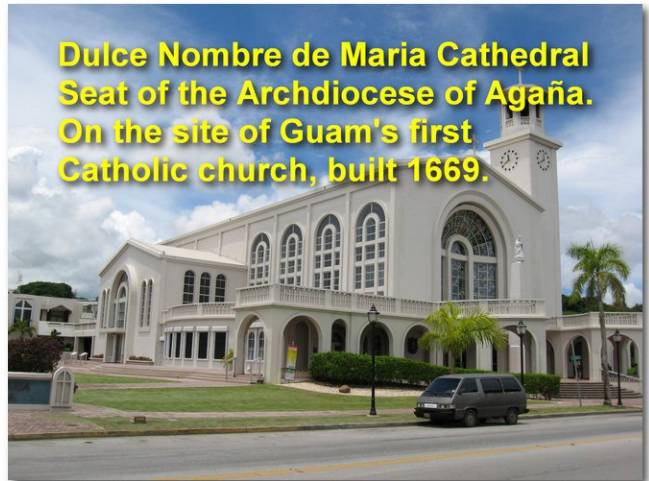
**Women of the Island –
Three Generations
Hagatna**



Central Hagatna
Statue of Liberty
Baseball Stadium
Boat Basin
Fish Market
Paseo de Susana
Chief Quiphua
US Navy Cemetery
Legislature
Cathedral
Plaza de España
Governor's Palace

Hagåtña (formerly in English: Agaña) is the capital of Guam.

- From 18th to mid-20th c, it was Guam's population center.
- But today it is the second smallest of the island's 19 villages in both area and population.
- However, it remains one of the island's major commercial districts in addition to being the seat of government.



Dulce Nombre de Maria Cathedral
Seat of the Archdiocese of Agaña.
On the site of Guam's first Catholic church, built 1669.



**The original cathedral was destroyed in WWII.
This one was built in 1959.**

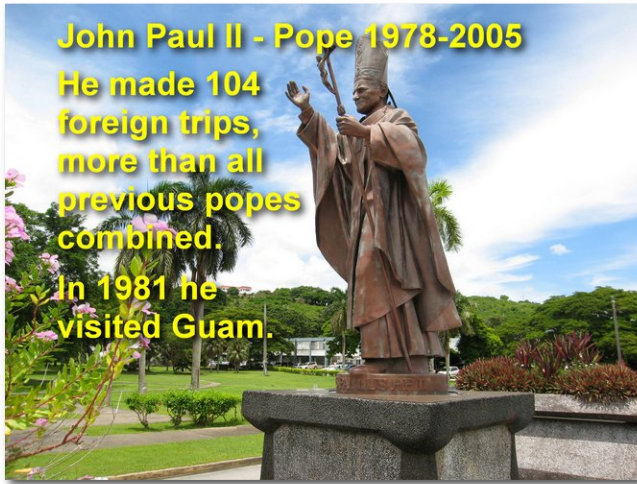


Dulce Nombre de Maria Cathedral
Sweet Name of Mary Cathedral

John Paul II - Pope 1978-2005

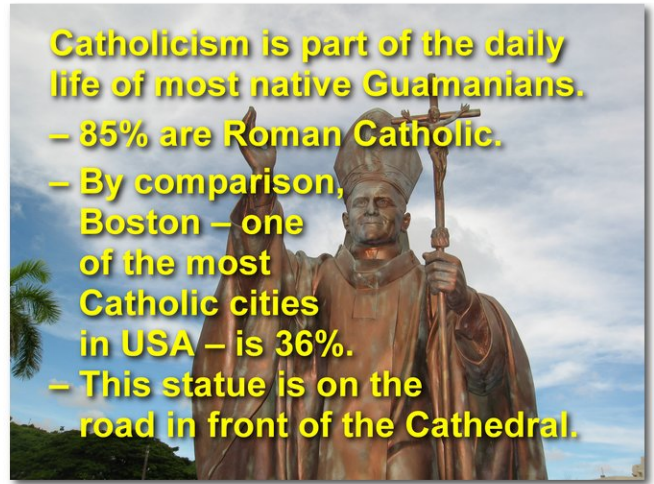
He made 104 foreign trips, more than all previous popes combined.

In 1981 he visited Guam.



Catholicism is part of the daily life of most native Guamanians.

- 85% are Roman Catholic.
- By comparison, Boston – one of the most Catholic cities in USA – is 36%.
- This statue is on the road in front of the Cathedral.



American Naval Cemetery Hagatna – Opened 1902

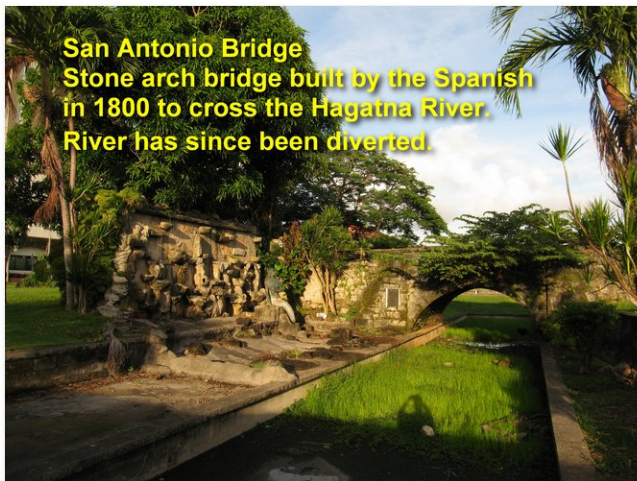
254 burials from Spanish-American War, WWI, WWII, Korean War. Latest interment 1955.



Typical Guam Catholic Cemetery

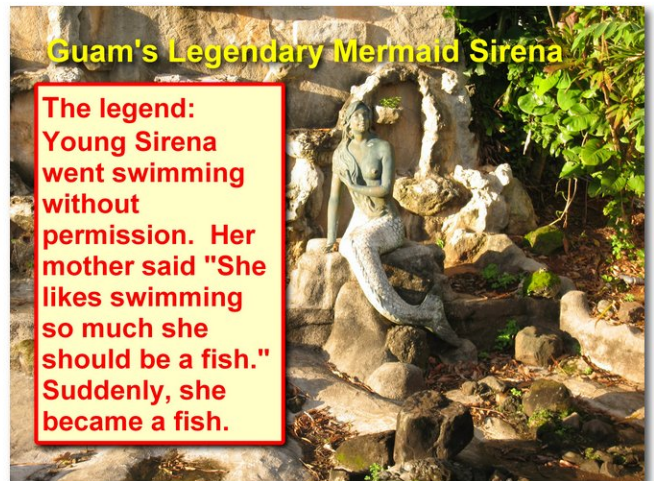


San Antonio Bridge
Stone arch bridge built by the Spanish in 1800 to cross the Hagatna River. River has since been diverted.

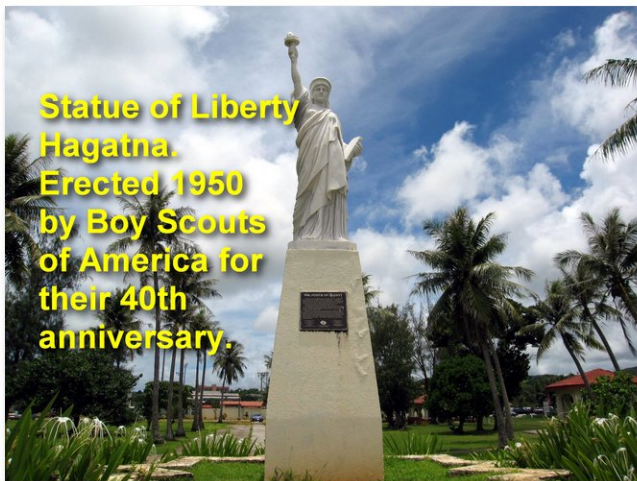


Guam's Legendary Mermaid Sirena

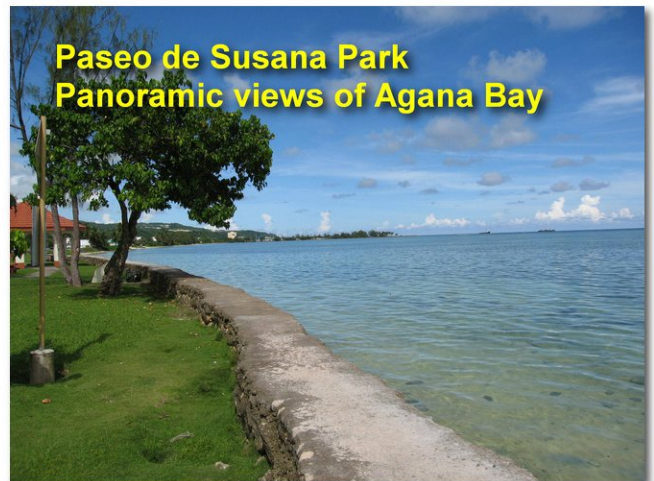
The legend:
Young Sirena went swimming without permission. Her mother said "She likes swimming so much she should be a fish." Suddenly, she became a fish.



Statue of Liberty Hagatna. Erected 1950 by Boy Scouts of America for their 40th anniversary.



Paseo de Susana Park Panoramic views of Agana Bay



Paseo Stadium - Hagatna
Baseball is very popular in Guam.
"Major League" - 8 Teams.
Stadium seats 2,800.



Outrigger Canoe Racing Is a Popular Sport in Guam



Annual "Micronesia Cup" Championship Race rotates among Guam, Palau, and Saipan.
Also teams from Japan, Hong Kong, Australia, New Zealand and Hawaii.

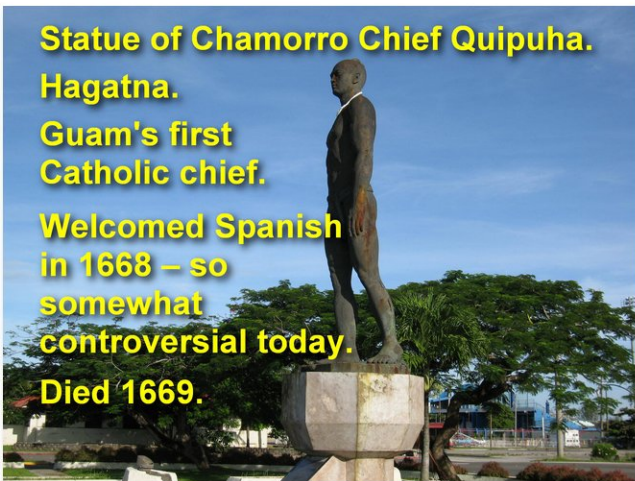


Kids Can Ride Water Buffalo at Paseo de Susana Park

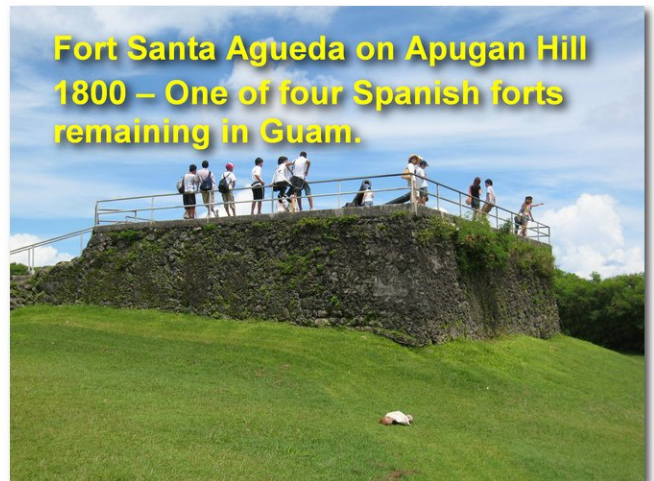


Statue of Chamorro Chief Quipuha.
Hagatna.
Guam's first Catholic chief.

Welcomed Spanish in 1668 – so somewhat controversial today.
Died 1669.

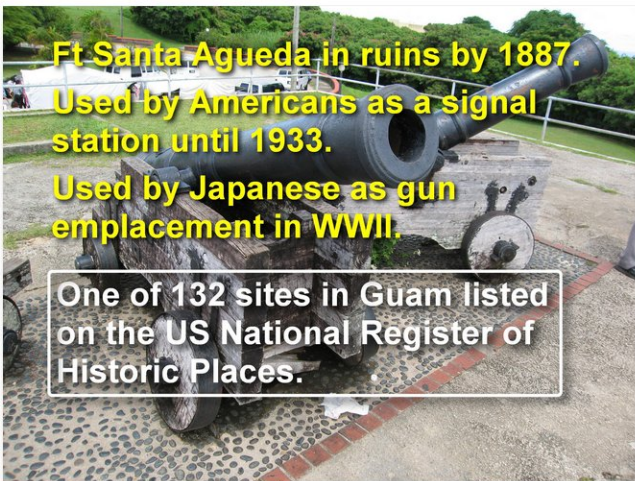


Fort Santa Agueda on Apugan Hill 1800 – One of four Spanish forts remaining in Guam.



Ft Santa Agueda in ruins by 1887.
Used by Americans as a signal station until 1933.
Used by Japanese as gun emplacement in WWII.

One of 132 sites in Guam listed on the US National Register of Historic Places.



Today local people sell BBQ and coconuts at Fort Santa Agueda.



Shopping on Guam



Shopping on Guam



And don't forget the huge Kmart I mentioned earlier.

Micronesia Mall (largest in Guam)

- 130 stores (anchor Macy's).
- 150,000 sq ft.
- 12 theatres.
- 24-hour food court.
- 24-hour supermarket.



Internet Photo

There are hundreds of restaurants. Trip Advisor lists over 300. Many hotel, chain, and local restaurants. Upscale places that cater to tourists. If you want to know exactly what to expect, there are these chains:

Restaurants: Chili's. Denny's. Ruby Tuesday. Ihop. California Pizza Kitchen. Outback. Applebees. Lone Star Steak. Olive Garden. TGI Fridays. Hard Rock Café. Tony Roma's.
Fast Food: McDonald's. Burger King. Taco Bell. Wendy's. Panda Express. KFC. Jack-in-the-Box.

Guamanian Cuisine – Popular Dishes

Chicken Kelaguen:

Chopped barbecued or grilled Chicken flavored with lemon juice, chopped onions, chopped spicy boonie peppers, chopped green onions, grated fresh coconut and salt.



Shrimp Kelaguen:

Same, with shrimp.



Chamorro Red Rice:

Glutinous short grain rice cooked with onion, peas, salt, and water with achiote or annatto.



Eskabeche: Freshly fried fish with soy sauce, vinegar and local veggies.

Barbecue: Needs No Picture.



Coming Up in 2024 - All 3 to 4 pm

Italy: Tuscany	Thurs Jan 18
Southern Japan	Mon Feb 5
Estonia	Mon Mar 4
Southern France	Mon Apr 1
Rome Part 1	Mon May 6
Rome Part 2	Mon Jun 3

PDFs of Slides Posted at www.PaulVisits.com

