


Turpan Area, Xinjiang Autonomous Region, August 2012



IMG_3626 Driving




IMG_3656A Emin Minaret and Mosque 1778



IMG_3657 Emin Minaret and Mosque 1778



IMG_3666 Emin Minaret and Mosque Muslim Cemetery



IMG_3679 Emin Minaret and Mosque 1778



IMG_3680 Driving

Turpan Area, Xinjiang Autonomous Region, August 2012



IMG_3748 Gaocheng 9-13c AD



IMG_3750 Gaocheng 9-13c AD



IMG_3787 Gaocheng 9-13c AD



IMG_3799 Gaocheng 9-13c AD



IMG_3804 Gaocheng 9-13c AD



IMG_3808 Gaocheng 9-13c AD

Turpan Area, Xinjiang Autonomous Region, August 2012



IMG_3817 Gaocheng 9-13c AD



IMG_3821 Gaocheng 9-13c AD



IMG_3823 Gaocheng 9-13c AD



IMG_3824 Gaocheng 9-13c AD



IMG_3828 Wind Turbines



IMG_3903 Flaming Mountains

Turpan Area, Xinjiang Autonomous Region, August 2012



IMG_3907 Flaming Mountains



IMG_3918 Flaming Mountains



IMG_3946 Flaming Mountains



IMG_3960 OneThousand Buddha Caves 5-9c AD



IMG_3967 OneThousand Buddha Caves 5-9c AD



IMG_3992 Turpan

Turpan Area, Xinjiang Autonomous Region, August 2012




IMG_4009 Driving



IMG_4015 Market



IMG_4021 Jiaohe Ancient City 2-7c AD



IMG_4023 Jiaohe Ancient City 2-7c AD



IMG_4031 Jiaohe Ancient City 2-7c AD



IMG_4033 Jiaohe Ancient City 2-7c AD

Turpan Area, Xinjiang Autonomous Region, August 2012



IMG_4038 Jiaohe Ancient City 2-7c AD



IMG_4044 Jiaohe Ancient City 2-7c AD



IMG_4053 Jiaohe Ancient City 2-7c AD



IMG_4060 Jiaohe Ancient City 2-7c AD



IMG_4064 Jiaohe Ancient City 2-7c AD



IMG_4081 Jiaohe Ancient City 2-7c AD

Turpan Area, Xinjiang Autonomous Region, August 2012




IMG_4086 Jiaohe Ancient City 2-7c AD



IMG_4096 Jiaohe Ancient City 2-7c AD



IMG_4097 Jiaohe Ancient City 2-7c AD



IMG_4112 Jiaohe Ancient City 2-7c AD



IMG_4117 Jiaohe Ancient City 2-7c AD



IMG_4138 Jiaohe Ancient City 2-7c AD

Turpan Area, Xinjiang Autonomous Region, August 2012



IMG_4174 Jiaohe Ancient City 2-7c AD



IMG_4182 Jiaohe Ancient City 2-7c AD



IMG_4187 Jiaohe Ancient City 2-7c AD



IMG_4208 Jiaohe Ancient City 2-7c AD



IMG_4211 Jiaohe Ancient City 2-7c AD



IMG_4219 Jiaohe Ancient City 2-7c AD

Turpan Area, Xinjiang Autonomous Region, August 2012



IMG_4223 Jiaohe Ancient City 2-7c AD




IMG_4234 Jiaohe Ancient City 2-7c AD



IMG_4251 Jiaohe Ancient City 2-7c AD



IMG_4267 Karez Irrigation System



**2,000 years old
5,272 km of underground canals
172,367 vertical shafts**

IMG_4276 Karez Irrigation System



IMG_4314 Grape Farm

Turpan Area, Xinjiang Autonomous Region, August 2012



IMG_4317 Grape Farm



IMG_4330 Grape Farm



IMG_4332 Grape Farm Raisins



IMG_4336 Grape Farm Pilaf



IMG_4339 Grape Farm Lamb



IMG_4341 Grape Farm Grape Drying Shed