

AFTER RECORDING RETURN TO:

Robert D. Burton, Esq.
Armbrust & Brown, PLLC
100 Congress Ave., Suite 1300
Austin, Texas 78701

**Armbrust
& Brown
PLLC**

Master Planned Community &
Condominium Practice Group

JB
DB



TRV 2011010240
93 PGS

**SEVENTEENTH AMENDMENT TO
DECLARATION OF CONDOMINIUM REGIME FOR
BRODIE HEIGHTS CONDOMINIUMS**

A residential condominium community located in Travis County, Texas

ADDING UNITS

5701, 5702, 5703, 8201, 8202, 8203, 8301, 8302 AND 8303

Cross Reference to Declaration of Condominium Regime for Brodie Heights Condominiums recorded as Document No. 2007122559 in the Official Public Records of Travis County, Texas, as amended.

405791-1 12/14/2010

I, Dana DeBeauvoir, County Clerk, Travis County, Texas, do hereby certify that this is a true and correct copy as same appears of record in my office. Witness my hand and seal of office on **JAN 26 2011**



Dana DeBeauvoir, County Clerk

By Deputy:

J. S. WILLIAMS

I, Dana DeBeauvoir, County Clerk, Travis County, Texas, do hereby certify that this is a true and correct copy as same appears of record in my office. Witness my hand and seal of office on JAN 26 2011



Dana DeBeauvoir, County Clerk
By Deputy

J. S. WILLIAMS

SEVENTEENTH AMENDMENT TO DECLARATION OF CONDOMINIUM REGIME FOR BRODIE HEIGHTS CONDOMINIUMS

This Seventeenth Amendment to Declaration of Condominium Regime for Brodie Heights Condominiums (the "Amendment") is made CONTINENTAL HOMES OF TEXAS, L.P., a Texas limited partnership ("Declarant"), and is as follows:

RECITALS:

A. The Brodie Heights Condominiums, a condominium regime (the "Regime"), located in Travis County, Texas, was established pursuant to that certain Declaration of Condominium Regime for Brodie Heights Condominiums, recorded as Document No. 2007122559 in the Official Public Records of Travis County, Texas, as amended (as amended, the "Declaration").

B. Pursuant to *Provision A.3.10 of Appendix "A"* to the Declaration, Declarant may amend the Declaration unilaterally and without the consent of other Owners or any mortgagee to create Units, General Common Elements and Limited Common Elements within the Property.

C. In accordance with *Provision A.3.8 of Appendix "A"* to the Declaration, Declarant has reserved the right, during the Development Period, to create Units, General Common Elements, and Limited Common Elements within the Property. The Development Period is for a term of seven (7) years from the date the Declaration was recorded in the Official Public Records of Travis County, Texas. The Declaration was recorded on July 3, 2007, and the Development Period is still in effect.

D. Declarant desires to amend the Declaration for the purpose of creating nine (9) additional Units. The total number of Units within the Regime after giving effect to this Amendment is equal to one hundred and seventy-four (174). Declarant has reserved the right in the Declaration to create a total of three hundred and fifty (350) Units.

NOW THEREFORE, the Declaration is hereby amended as follows:

1. Creation of Units. In accordance with the rights reserved by the Declarant pursuant to *Section 5.1 of the Declaration and Appendix "A"* attached thereto, Declarant hereby creates nine (9) Units, which are designated as Unit Nos. 5701, 5702, 5703, 8201, 8202, 8203, 8301, 8302 and 8303 (collectively, the "New Units"). The New Units are hereby classified as Units which MUST BE BUILT.

3. Replacement of Attachment 1. Attachment 1 to the Declaration is hereby deleted in its entirety and the Plats and Plans attached hereto as Exhibit "A" (the "New Plats and Plans") are substituted in their place. The New Plats and Plans: (i) assign an identifying number to all Units; (ii) describe the portion of the limited common elements created or

I, Dana DeBeauvoir, County Clerk, Travis County, Texas, do hereby certify that this is a true and correct copy as same appears of record in my office. Witness my hand and seal of office on **JAN 26 2011**
Dana DeBeauvoir, County Clerk
By Deputy: J. S. WILLIAMS

assigned to all Units; and (iii) include the information required by Section 82.059 of the Texas Uniform Condominium Act.

4. **Replacement of Attachment 2.** The Common Interest Allocation assigned to each Unit within the Regime, after the addition of the New Units, is set forth on Exhibit "B", attached hereto. Exhibit "B", attached hereto, supersedes and replaces Attachment 2 attached to the Declaration.

5. **Miscellaneous.** Any capitalized terms used and not otherwise defined herein shall have the meanings set forth in the Declaration. Unless expressly amended by this Amendment, all other terms and provisions of the Declaration remain in full force and effect as written, and are hereby ratified and confirmed.

EXECUTED to be effective as of the 20 day of December, 2010.

DECLARANT:

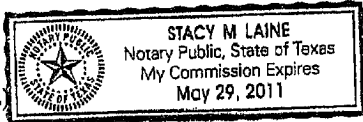
CONTINENTAL HOMES OF TEXAS, L.P., a Texas limited partnership

By: CHTEX of Texas, Inc., a Delaware corporation, its General Partner

By: [Signature]
Printed Name: Richard Maier
Title: Vice President

THE STATE OF TEXAS §
COUNTY OF Travis §

This instrument was acknowledged before me this 20 day of December, 2010 by, Richard Maier, Vice President of CHTEX of Texas, Inc., a Delaware corporation, General Partner of Continental Homes of Texas, L.P., a Texas limited partnership, on behalf of said corporation and partnership.

(SEAL) 

[Signature]
Notary Public Signature

I, Dana DeBeauvoir, County Clerk, Travis County,
Texas, do hereby certify that this is a true and
correct copy as same appears of record in my office.
Witness my hand and seal of office on **JAN 26 2011**



Dana DeBeauvoir, County Clerk

By Deputy:

J. S. Williams
J. S. WILLIAMS

EXHIBIT "A"

**ATTACHMENT 1 TO THE DECLARATION OF CONDOMINIUM REGIME FOR
BRODIE HEIGHTS CONDOMINIUMS**

SEE SHEET 1A OF 53 FOR ORIGINAL CERTIFICATION

I, Dana DeBeauvoir, County Clerk, Travis County, Texas, do hereby certify that this is a true and correct copy as same appears of record in my office. Witness my hand and seal of office on **JAN 26 2011**



Dana DeBeauvoir, County Clerk
By Deputy: *J.S. Williams*
J. S. WILLIAMS

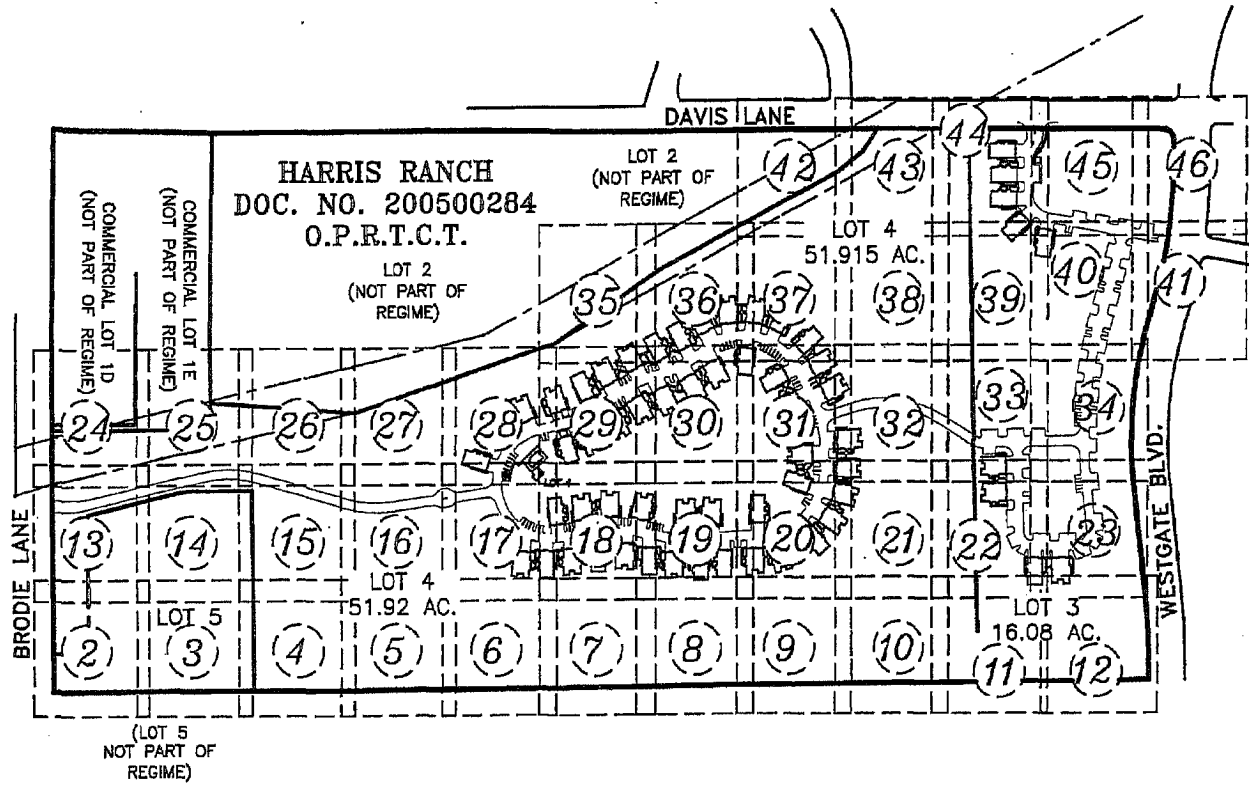



EXHIBIT "A-1"

BRODIE HEIGHTS CONDOMINIUMS
BEING ALL OF LOTS 3 & 4,
HARRIS RANCH II
A REPLAT OF LOTS 1-5
HARRIS RANCH; A SUBDIVISION OF RECORD IN
DOCUMENT NUMBER 200800234 OF THE
OFFICIAL PUBLIC RECORDS OF
TRAVIS COUNTY, TEXAS

BASELINE LAND SURVEYORS, INC.
PROFESSIONAL LAND SURVEYING SERVICES
8333 CROSS PARK DRIVE
AUSTIN, TEXAS 78754
OFFICE: 512.374.9722 FAX: 512.873.9743
ron-baseline@austin.rr.com

File: \\Harris Ranch\Condo\Draw\Brodie Hts Condo Master	SHEET
Job No.	1 of 53
Scale (Hor.): 1"=400'	Scale (Vert.):
Date: 12/15/10	Checked By: JSL Drawn By: RLW

I, Dana DeBeauvoir, County Clerk, Travis County, Texas, do hereby certify that this is a true and correct copy as same appears of record in my office. Witness my hand and seal of office on **JAN 26 2011**



Dana DeBeauvoir, County Clerk

By Deputy:

J. S. Williams
J. S. WILLIAMS

EXHIBIT "A-1"

BRODIE HEIGHTS CONDOMINIUMS

[PLATS AND PLANS]

[Certification of Surveyor]

The attached plats and plans, attached hereto as Exhibit "A-1", Exhibit "A-2" & Exhibit "A-3" contain the information required by Section 82.059 of the Texas Uniform Condominium Act, as applicable.

Ronnie Wallace

Ronnie Wallace
R.P.L.S. No. 5222

Date: 15 December 2010




EXHIBIT "A-1"

**BRODIE HEIGHTS CONDOMINIUMS
BEING ALL OF LOTS 3 & 4,
HARRIS RANCH II
A REPLAT OF LOTS 1-5
HARRIS RANCH; A SUBDIVISION OF RECORD IN
DOCUMENT NUMBER 200800234 OF THE
OFFICIAL PUBLIC RECORDS OF
TRAVIS COUNTY, TEXAS**

BASELINE LAND SURVEYORS, INC.
PROFESSIONAL LAND SURVEYING SERVICES
8333 CROSS PARK DRIVE
AUSTIN, TEXAS 78754
OFFICE: 512.374.9722 FAX: 512.873.9743
ron-baseline@austin.r.com

File: \\Harris Ranch\Condo\Dwg\Brodie Hts Condo Master.dwg
Job No. Snapshot:
Scale (Hor.): 1"=40' Scale (Vert.):
Date: 12/15/10 Checked By: JSL Drawn By: RLW

**SHEET
1A of 53**

I, Dana DeBeauvoir, County Clerk, Travis County, Texas, do hereby certify that this is a true and correct copy as same appears of record in my office. Witness my hand and seal of office on JAN 26 2011



Dana DeBeauvoir, County Clerk
By Deputy: **J.S. WILLIAMS**

GENERAL NOTES

- 1) PATIOS, BALCONIES, AND COVERED PORCHES ARE LIMITED COMMON ELEMENTS ("LCE") ALLOCATED EXCLUSIVELY TO AN INDIVIDUAL UNIT.
- 2) THE CONFIGURATION REPRESENTED IN THE DRAWINGS OF THE FLOOR PLANS AND BUILDING ELEVATIONS IS BASED UPON THE CONSTRUCTION DOCUMENTS PREPARED BY DANZE & DAVIS ARCHITECTS, INC., AND ARE NOT BASED UPON ACTUAL ON-SITE OBSERVATIONS AND MEASUREMENTS.
- 3.) ALL IMPROVEMENTS AND LAND REFLECTED ON THE PLAT ARE DESIGNATED AS GENERAL COMMON ELEMENTS, SAVE AND EXCEPT PORTIONS OF THE REGIME DESIGNATED AS LIMITED COMMON ELEMENTS OR "L.C.E." OR UNITS: (i) IN THE DECLARATION OF CONDOMINIUM REGIME FOR BRODIE HEIGHTS CONDOMINIUMS; OR (ii) ON THE PLATS AND PLANS OF THE REGIME.
- 4.) OWNERSHIP AND USE OF CONDOMINIUM UNITS IS SUBJECT TO THE RIGHTS AND RESTRICTIONS CONTAINED IN THE DECLARATION OF CONDOMINIUM REGIME FOR BRODIE HEIGHTS CONDOMINIUMS.
- 5.) EACH UNIT, BUILDING, LIMITED COMMON ELEMENT AND GENERAL COMMON ELEMENT IS SUBJECT TO SPECIAL RIGHTS RESERVED BY THE DECLARANT AS PROVIDED IN PROVISION A.4 OF EXHIBIT "A" TO THE DECLARATION OF CONDOMINIUM REGIME FOR BRODIE HEIGHTS CONDOMINIUMS. PURSUANT TO SUCH PROVISIONS, AMONG OTHER THINGS, DECLARANT HAS RESERVED THE RIGHT TO: (i) COMPLETE OR MAKE IMPROVEMENTS INDICATED ON THE PLAT AND PLANS, AS PROVIDED IN PROVISION A.4(i) OF EXHIBIT "A" TO THE DECLARATION; (ii) EXERCISE ANY DEVELOPMENT RIGHT PERMITTED BY THE TEXAS UNIFORM CONDOMINIUM ACT AND THE DECLARATION, INCLUDING THE ADDITION OF REAL PROPERTY TO THE REGIME DESCRIBED ON THIS PLAT AS "ADDITIONAL PROPERTY WHICH MAY BE ADDED TO THE REGIME," WHICH PROPERTY MAY BE ADDED AS UNITS, GENERAL COMMON ELEMENTS AND/OR LIMITED COMMON ELEMENTS, AS PROVIDED IN SECTION 2.2 OF THE DECLARATION AND PROVISION A.4(ii) OF EXHIBIT "A" TO THE DECLARATION; (iii) MAKE THE PROPERTY PART OF A LARGER CONDOMINIUM OR PLANNED COMMUNITY, AS PROVIDED IN PROVISION A.4(iii) OF EXHIBIT "A" TO THE DECLARATION; (iv) USE UNITS OWNED OR LEASED BY DECLARANT AS MODELS, STORAGE AREAS, AND OFFICES FOR THE MARKETING, MANAGEMENT, MAINTENANCE, CUSTOMER SERVICE, CONSTRUCTION, AND LEASING OF THE PROPERTY, AS PROVIDED IN PROVISION A.4(iv) OF EXHIBIT "A" TO THE DECLARATION, AND (v) APPOINT OR REMOVE ANY DECLARANT-APPOINTED OFFICER OR DIRECTOR OF THE ASSOCIATION DURING THE DECLARANT CONTROL PERIOD (AS DESCRIBED IN THE DECLARATION) CONSISTENT WITH THE TEXAS UNIFORM CONDOMINIUM ACT, AS PROVIDED IN PROVISION A.4(vii) OF EXHIBIT "A" TO THE DECLARATION. AS PROVIDED IN PROVISION A.4(v) OF EXHIBIT "A" TO THE DECLARATION, FOR PURPOSES OF PROMOTING, IDENTIFYING, AND MARKETING THE PROPERTY, DECLARANT RESERVES AN EASEMENT AND RIGHT TO PLACE OR INSTALL SIGNS, BANNERS, FLAGS, DISPLAY LIGHTING, POTTED PLANTS, EXTERIOR DECORATIVE ITEMS, SEASONAL DECORATIONS, TEMPORARY WINDOW TREATMENTS, AND SEASONAL LANDSCAPING ON THE PROPERTY, INCLUDING ITEMS AND LOCATIONS THAT ARE PROHIBITED TO OTHER OWNERS AND RESIDENTS. DECLARANT RESERVES AN EASEMENT AND RIGHT TO MAINTAIN, RELOCATE, REPLACE, OR REMOVE THE SAME FROM TIME TO TIME WITHIN THE PROPERTY. AS PROVIDED IN PROVISION A.4(vi) OF EXHIBIT "A" TO THE DECLARATION, DECLARANT HAS AN EASEMENT AND RIGHT OF INGRESS AND EGRESS IN AND THROUGH THE COMMON ELEMENTS (AS DEFINED IN THE DECLARATION) AND UNITS OWNED OR LEASED BY DECLARANT FOR PURPOSES OF CONSTRUCTING, MAINTAINING, MANAGING, AND MARKETING THE PROPERTY, AND FOR DISCHARGING DECLARANT'S OBLIGATIONS UNDER THE TEXAS UNIFORM CONDOMINIUM ACT AND THE DECLARATION.
- 6.) AS REFLECTED ON THE PLANS ATTACHED HERETO, GARAGE SPACE IS ASSIGNED AS LIMITED COMMON ELEMENT TO EACH UNIT. THE BOUNDARIES OF THE GARAGE LIMITED COMMON ELEMENT ARE THE WALLS, FLOORS AND CEILINGS OF THE GARAGE. THE GARAGE LIMITED COMMON ELEMENT ALSO INCLUDES:
 - (i) ALL LATH, FURRING, WALLBOARD, PLASTERBOARD, PLASTER, PANELING, TILES, WALLPAPER, PAINT, FINISHED FLOORING AND ANY OTHER MATERIALS CONSTITUTING PART OF THE INTERIOR FINISHED SURFACES OF THE GARAGE ARE A PART OF THE GARAGE ASSIGNED AS A LIMITED COMMON ELEMENT TO THE UNIT, AND ALL OTHER PORTIONS OF THE WALLS, FLOORS, OR CEILINGS ARE DESIGNATED AS GENERAL COMMON ELEMENTS;
 - (ii) UNLESS OTHERWISE CONSTITUTING A PART OF THE UNIT OR LIMITED COMMON ELEMENTS IN ACCORDANCE WITH SECTION 5.2.2 OF THE DECLARATION, IF ANY CHUTE, FLUE, DUCT, WIRE, CONDUIT, BEARING WALL, BEARING COLUMN, OR ANY OTHER FIXTURE IS PARTIALLY WITHIN AND PARTIALLY OUTSIDE THE BOUNDARIES OF THE GARAGE LIMITED COMMON ELEMENT, THEN THE PORTION SERVING ONLY THE GARAGE IS A LIMITED COMMON ELEMENT ALLOCATED TO THE UNIT TO WHICH THE GARAGE HAS BEEN ASSIGNED, AND THE PORTION SERVING MORE THAN ONE GARAGE IS HEREBY DESIGNATED AS GENERAL COMMON ELEMENTS, AND
 - (iii) UNLESS OTHERWISE PROVIDED IN (ii) ABOVE OR SECTION 5.2.2 OF THE DECLARATION, THE SPACES, INTERIOR PARTITIONS, AND OTHER FIXTURES AND IMPROVEMENTS WITHIN THE BOUNDARIES OF THE GARAGE LIMITED COMMON ELEMENT ARE PART OF THE GARAGE LIMITED COMMON ELEMENT ASSIGNED TO THE UNIT.

EXHIBIT "A-1"

<p align="center">BRODIE HEIGHTS CONDOMINIUMS BEING ALL OF LOTS 3 & 4, HARRIS RANCH II A REPLAT OF LOTS 1-5 HARRIS RANCH; A SUBDIVISION OF RECORD IN DOCUMENT NUMBER 200800234 OF THE OFFICIAL PUBLIC RECORDS OF TRAVIS COUNTY, TEXAS</p>	<p align="center">BASELINE LAND SURVEYORS, INC. PROFESSIONAL LAND SURVEYING SERVICES 8333 CROSS PARK DRIVE AUSTIN, TEXAS 78754 OFFICE: 512.374.9722 FAX: 512.873.9743 ron--baseline@austln.r.com</p> <table border="1"> <tr> <td>File: \\Harris Ranch\Condo\Dwg\Brodie Hts Condo Master.dwg</td> <td></td> <td rowspan="4" style="text-align: center; vertical-align: middle;">SHEET 1B of 53</td> </tr> <tr> <td>Job No.</td> <td>Snapshot</td> </tr> <tr> <td>Scale (Hor.): 1"=40'</td> <td>Scale (Vert.):</td> </tr> <tr> <td>Date: 12/15/10</td> <td>Checked By: JSL Drawn By: RLW</td> </tr> </table>	File: \\Harris Ranch\Condo\Dwg\Brodie Hts Condo Master.dwg		SHEET 1B of 53	Job No.	Snapshot	Scale (Hor.): 1"=40'	Scale (Vert.):	Date: 12/15/10	Checked By: JSL Drawn By: RLW
File: \\Harris Ranch\Condo\Dwg\Brodie Hts Condo Master.dwg		SHEET 1B of 53								
Job No.	Snapshot									
Scale (Hor.): 1"=40'	Scale (Vert.):									
Date: 12/15/10	Checked By: JSL Drawn By: RLW									

I, Dana DeBeauvoir, County Clerk, Travis County, Texas, do hereby certify that this is a true and correct copy as same appears of record in my office. Witness my hand and seal of office on **JAN 26 2011**



Dana DeBeauvoir, County Clerk
By Deputy **J. S. WILLIAMS**

SUBJECT TO
DEVELOPMENT
RIGHTS

SHEET 13
SHEET 2

**HARRIS RANCH II
A REPLAT OF LOTS 1-5
HARRIS RANCH
DOC. NO. 200800234
O.P.R.T.C.T.**

LOT 4
51.92 AC.

LOT 5
WATER QUALITY &
DETENTION POND
(NOT PART OF
REGIME)

BRODIE LANE (R.O.W. VARIES)
 N 27°34'26" E 999.96'
 [N 27°34'26" E 974.00']

591.98'

100.00'

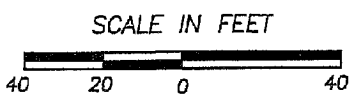
(N27°34'26"E 368.48')
 N27°34'26"E 368.48'

(S62°18'07"E
100.00')
S62°18'07"E
100.00'



SHEET 3
SHEET 2

100' POND SETBACK



SCALE IN FEET
SEE SHEETS 47-53
FOR LEGEND, CURVE TABLE
AND LINE TABLE

*Theodore Bissell League
Survey Number 18
Abstract Number 3*

10' ELECTRIC EASEMENT

N 62°18'54" W 875.17'
356.04' [360.51']

CHERRY CREEK
SECTION TWELVE
VOL. 91, PG. 20
P.R.T.C.T.

LOT 20
BLOCK A
(2.778 ACRES)

**BRODIE HEIGHTS CONDOMINIUMS
BEING ALL OF LOTS 3 & 4,
HARRIS RANCH II
A REPLAT OF LOTS 1-5
HARRIS RANCH; A SUBDIVISION OF RECORD IN
DOCUMENT NUMBER 200800234 OF THE
OFFICIAL PUBLIC RECORDS OF
TRAVIS COUNTY, TEXAS**

BASELINE LAND SURVEYORS, INC.
PROFESSIONAL LAND SURVEYING SERVICES
8333 CROSS PARK DRIVE
AUSTIN, TEXAS 78754
OFFICE: 512.374.9722 FAX: 512.873.9743
ron-baseline@austin.tx.com

File: \\Harris Ranch\Condo\Draw\Brodie Hts Condo Master.dwg	Snapshot:
Job No.	Scale (Hor.): 1"=40'
Date: 12/15/10	Scale (Vert.):
Checked By: JSL	Drawn By: RLW

SHEET
2 of 53

I, Dana DeBeauvoir, County Clerk, Travis County, Texas, do hereby certify that this is a true and correct copy as same appears of record in my office. Witness my hand and seal of office on **JAN 26 2011**



Dana DeBeauvoir, County Clerk

By Deputy:

J. S. WILLIAMS

SHEET 14
SHEET 3

**HARRIS RANCH II
A REPLAT OF LOTS 1-5
HARRIS RANCH
DOC. NO. 200800234
O.P.R.T.C.T.**

LOT 5
WATER QUALITY &
DETENTION POND
(NOT PART OF
REGIME)

SHEET 3

EXHIBIT "A-1"

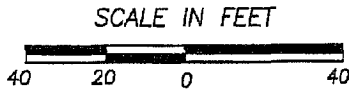


*Theodore Bissell League
Survey Number 18
Abstract Number 3*

SHEET 4
SHEET 3

100' POND SETBACK

SUBJECT TO
DEVELOPMENT RIGHTS



SEE SHEETS 47-53
FOR LEGEND, CURVE TABLE
AND LINE TABLE

10' ELECTRIC EASEMENT

N 62°18'54" W 875.17'
356.04' [360.51']

CHERRY CREEK
SECTION TWELVE
VOL. 91, PG. 20
P.R.T.C.T.

LOT 20
BLOCK A
(2.778 ACRES)

N 62°18'54" W 875.17'
(N 60°00'00" W)

LOT 15

LOT 14

**BRODIE HEIGHTS CONDOMINIUMS
BEING ALL OF LOTS 3 & 4,
HARRIS RANCH II
A REPLAT OF LOTS 1-5
HARRIS RANCH; A SUBDIVISION OF RECORD IN
DOCUMENT NUMBER 200800234 OF THE
OFFICIAL PUBLIC RECORDS OF
TRAVIS COUNTY, TEXAS**

BASELINE LAND SURVEYORS, INC.
PROFESSIONAL LAND SURVEYING SERVICES
8333 GROSS PARK DRIVE
AUSTIN, TEXAS 78754
OFFICE: 512.374.9722 FAX: 512.873.9743
ron-baseline@austin.tx.com

File: \\Harris Ranch\Condo\Draw\Brodie Hts Condo Master.dwg
Job No. | Snapshot:
Scale (Hor.): 1"=40' | Scale (Vert.):
Date: 12/15/10 | Checked By: JSL | Drawn By: RLW

SHEET
3 of 53

I, Dana DeBeauvoir, County Clerk, Travis County, Texas, do hereby certify that this is a true and correct copy as same appears of record in my office. Witness my hand and seal of office on

JAN 26 2011



Dana DeBeauvoir, County Clerk


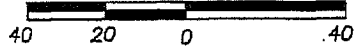
By Deputy

J. S. WILLIAMS

SHEET 15
SHEET 4

EXHIBIT "A-1"

SCALE IN FEET



15' WASTEWATER EASEMENT
DOC. NO. 2005208808
O.P.R.T.C.T.

HARRIS RANCH II
A REPLAT OF LOTS 1-5
HARRIS RANCH
DOC. NO. 200800234
O.P.R.T.C.T.
SUBJECT TO
DEVELOPMENT RIGHTS

SHEET 4
SHEET 3

SHEET 5
SHEET 4

(S27°19'31"W
530.65')
S27°19'31"W
530.65'

100' POND SETBACK

LOT 4
51.92 AC.

SEE SHEETS 47-53
FOR LEGEND, CURVE TABLE
AND LINE TABLE

10' ELECTRIC EASEMENT

319.16'

CHERRY CREEK
SECTION TWELVE
VOL. 91, PG. 20
P.R.T.C.T.

LOT 13

N 62°18'54" W 875.17'
[N 59°41'00" W]

BLOCK A

1

CHERRY CREEK
SECTION 11
VOL. 91, PG. 74
P.R.T.C.T.

TEA ROSE
TRAIL
(50' R.O.W)

BRODIE HEIGHTS CONDOMINIUMS
BEING ALL OF LOTS 3 & 4,
HARRIS RANCH II

A REPLAT OF LOTS 1-5
HARRIS RANCH; A SUBDIVISION OF RECORD IN
DOCUMENT NUMBER 200800234 OF THE
OFFICIAL PUBLIC RECORDS OF
TRAVIS COUNTY, TEXAS

BASELINE LAND SURVEYORS, INC.
PROFESSIONAL LAND SURVEYING SERVICES

8333 CROSS PARK DRIVE
AUSTIN, TEXAS 78754

OFFICE: 512.374.9722 FAX: 512.873.9743
ron-baseline@austin.tx.com

File: \\Harris Ranch\Condo\Draw\Brodie Hts Condo Master.dwg	Snapshot:
Job No.	Scale (Hor.): 1"=40'
Date: 12/15/10	Scale (Vert.):
Checked By: JSL	Drawn By: RLW

SHEET
4 of 53

I, Dana DeBeauvoir, County Clerk, Travis County, Texas, do hereby certify that this is a true and correct copy as same appears of record in my office. Witness my hand and seal of office on **JAN 26 2011**



Dana DeBeauvoir County Clerk
By Deputy: **J. S. WILLIAMS**

SHEET 16
SHEET 5

SUBJECT TO
DEVELOPMENT RIGHTS

HARRIS RANCH II
A REPLAT OF LOTS 1-5
HARRIS RANCH
DOC. NO. 200800234
O.P.R.T.C.T.

LOT 4
51.92 AC.

SHEET 5
SHEET 4

SHEET 6
SHEET 5

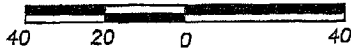
EXHIBIT "A-1"



100' POND SETBACK

NORTH

SCALE IN FEET



10' ELECTRIC EASEMENT

TEA ROSE TRAIL
(50' R.O.W)

BLOCK B
1

CHERRY CREEK SECTION 11
VOL. 91, PG. 74
P.R.T.C.T.

N 62°40'29" W 767.11'
(N 60°00'00" W)
[N 60°05'00" W 767.32']

13

BLOCK B

14

SEE SHEETS 47-53
FOR LEGEND, CURVE TABLE
AND LINE TABLE

BRODIE HEIGHTS CONDOMINIUMS
BEING ALL OF LOTS 3 & 4,
HARRIS RANCH II
A REPLAT OF LOTS 1-5
HARRIS RANCH; A SUBDIVISION OF RECORD IN
DOCUMENT NUMBER 200800234 OF THE
OFFICIAL PUBLIC RECORDS OF
TRAVIS COUNTY, TEXAS

BASELINE LAND SURVEYORS, INC.
PROFESSIONAL LAND SURVEYING SERVICES
8333 CROSS PARK DRIVE
AUSTIN, TEXAS 78754
OFFICE: 512.374.9722 FAX: 512.873.8743
ron-baseline@austln.r.com

File: \\Harris Ranch\Condo\Draw\Brodie Hts Condo Master.dwg	Snapshot:
Job No.	Scale (Hor.): 1"=40'
Date: 12/15/10	Scale (Vert.):
Checked By: JSL	Drawn By: RLW

SHEET
5 of 53

I, Dana DeBeauvoir, County Clerk, Travis County, Texas, do hereby certify that this is a true and correct copy as same appears of record in my office. Witness my hand and seal of office on **JAN 26 2011**



Dana DeBeauvoir, County Clerk
By Deputy: **J.S. WILLIAMS**

SHEET 17
SHEET 6

L738
BLDG. 32
TO
PROPERTY
LINE

L733
BLDG. 31
TO
PROPERTY
LINE

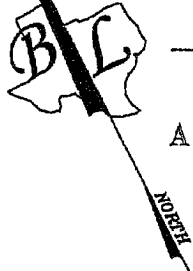
SUBJECT TO
DEVELOPMENT RIGHTS

*Theodore Bissell League
Survey Number 18
Abstract Number 3*

EXHIBIT "A-1"

SHEET 6
SHEET 5

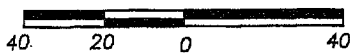
SHEET 7
SHEET 6



100' POND SETBACK
HARRIS RANCH II
A REPLAT OF LOTS 1-5
HARRIS RANCH
DOC. NO. 200800234
O.P.R.T.C.T.

LOT 4
51.92 AC.

SCALE IN FEET



10' ELECTRIC EASEMENT

BLDG. 32
TO
PROPERTY
LINE

BLDG. 31
TO
PROPERTY
LINE

BLOCK B

CHERRY CREEK
SECTION 11
VOL. 91, PG. 74
P.R.T.C.T.

BLOCK B

14

15

16

17

18

SEE SHEETS 47-53
FOR LEGEND, CURVE TABLE
AND LINE TABLE

401.30' 78.93' 66.76'

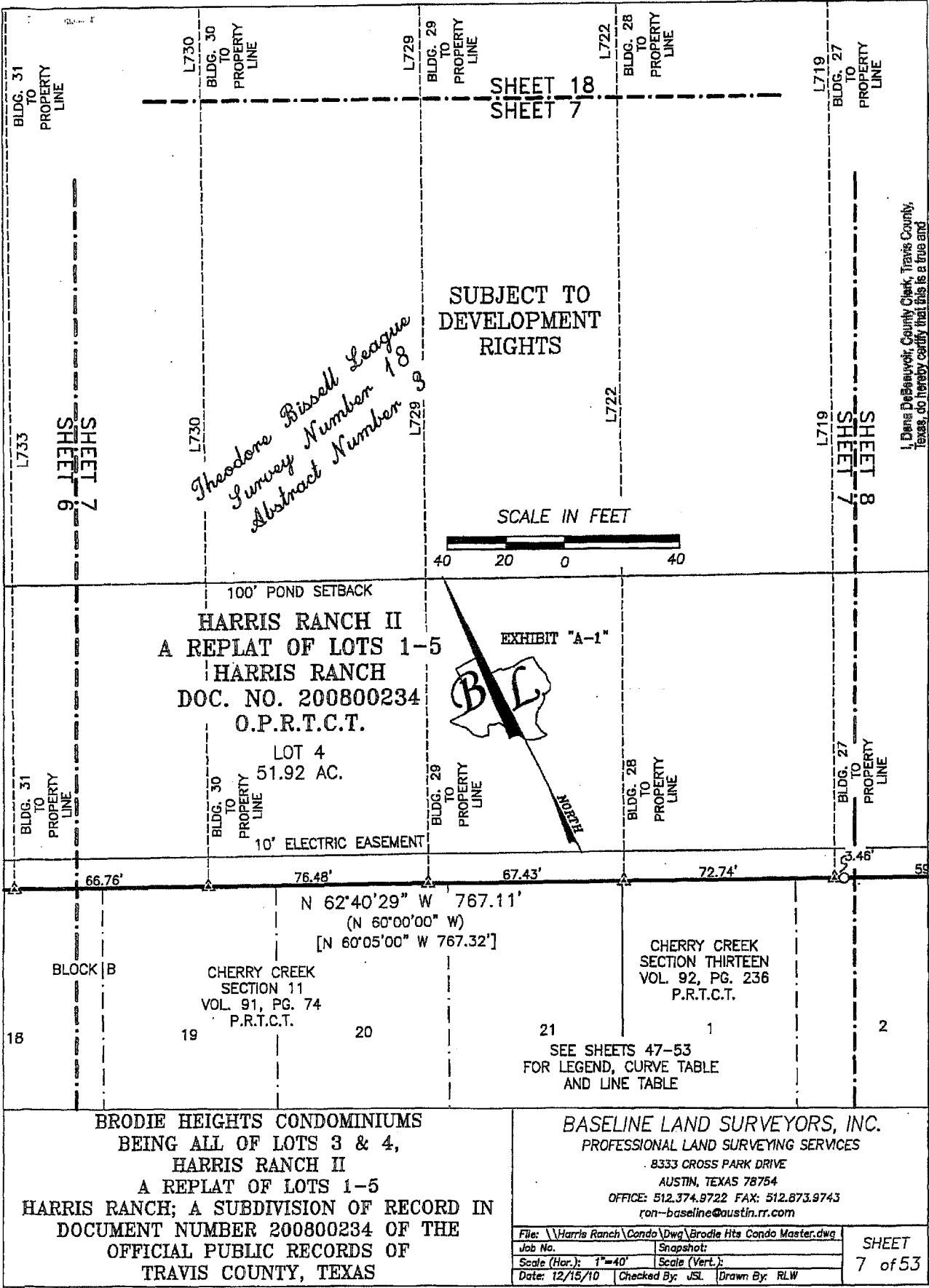
N 62°40'29" W 767.11'
(N 60°00'00" W)
[N 60°05'00" W 767.32']

BRODIE HEIGHTS CONDOMINIUMS
BEING ALL OF LOTS 3 & 4,
HARRIS RANCH II
A REPLAT OF LOTS 1-5
HARRIS RANCH; A SUBDIVISION OF RECORD IN
DOCUMENT NUMBER 200800234 OF THE
OFFICIAL PUBLIC RECORDS OF
TRAVIS COUNTY, TEXAS

BASELINE LAND SURVEYORS, INC.
PROFESSIONAL LAND SURVEYING SERVICES
8333 CROSS PARK DRIVE
AUSTIN, TEXAS 78754
OFFICE: 512.374.9722 FAX: 512.873.9743
ron-baseline@austln.r.com

File: \\Harris Ranch\Condo\Draw\Brodie Hts Condo Master.dwg
Job No. Snapshot:
Scale (Hor.): 1"=40' Scale (Vert.):
Date: 12/15/10 Checked By: JSL Drawn By: RLW

SHEET
6 of 53

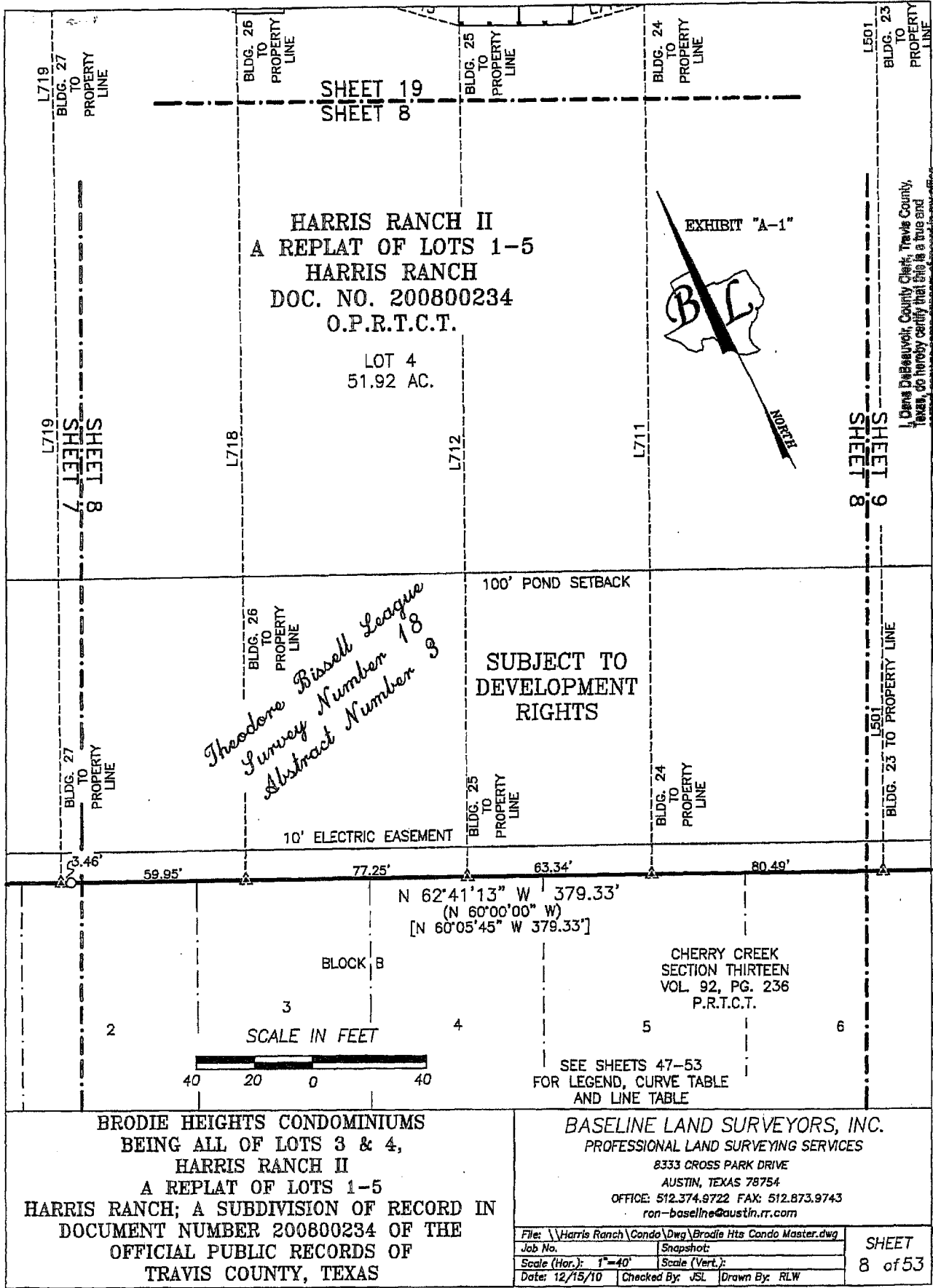


I, Dana DeBeauvoir, County Clerk, Travis County, Texas, do hereby certify that this is a true and correct copy as same appears of record in my office. Witness my hand and seal of office on

JAN 26 2011


Dana DeBeauvoir, County Clerk
 By Deputy: **J.S. WILLIAMS**





HARRIS RANCH II
 A REPLAT OF LOTS 1-5
 HARRIS RANCH
 DOC. NO. 200800234
 O.P.R.T.C.T.

LOT 4
 51.92 AC.

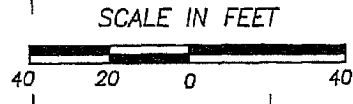


*Theodore Bissell League
 Survey Number 18
 Abstract Number 3*

SUBJECT TO
 DEVELOPMENT
 RIGHTS

N 62°41'13" W 379.33'
 (N 60°00'00" W)
 [N 60°05'45" W 379.33']

CHERRY CREEK
 SECTION THIRTEEN
 VOL. 92, PG. 236
 P.R.T.C.T.



SEE SHEETS 47-53
 FOR LEGEND, CURVE TABLE
 AND LINE TABLE

BRODIE HEIGHTS CONDOMINIUMS
 BEING ALL OF LOTS 3 & 4,
 HARRIS RANCH II
 A REPLAT OF LOTS 1-5
 HARRIS RANCH; A SUBDIVISION OF RECORD IN
 DOCUMENT NUMBER 200800234 OF THE
 OFFICIAL PUBLIC RECORDS OF
 TRAVIS COUNTY, TEXAS

BASELINE LAND SURVEYORS, INC.
 PROFESSIONAL LAND SURVEYING SERVICES
 8333 CROSS PARK DRIVE
 AUSTIN, TEXAS 78754
 OFFICE: 512.374.9722 FAX: 512.873.9743
 ron-basellne@austin.rr.com

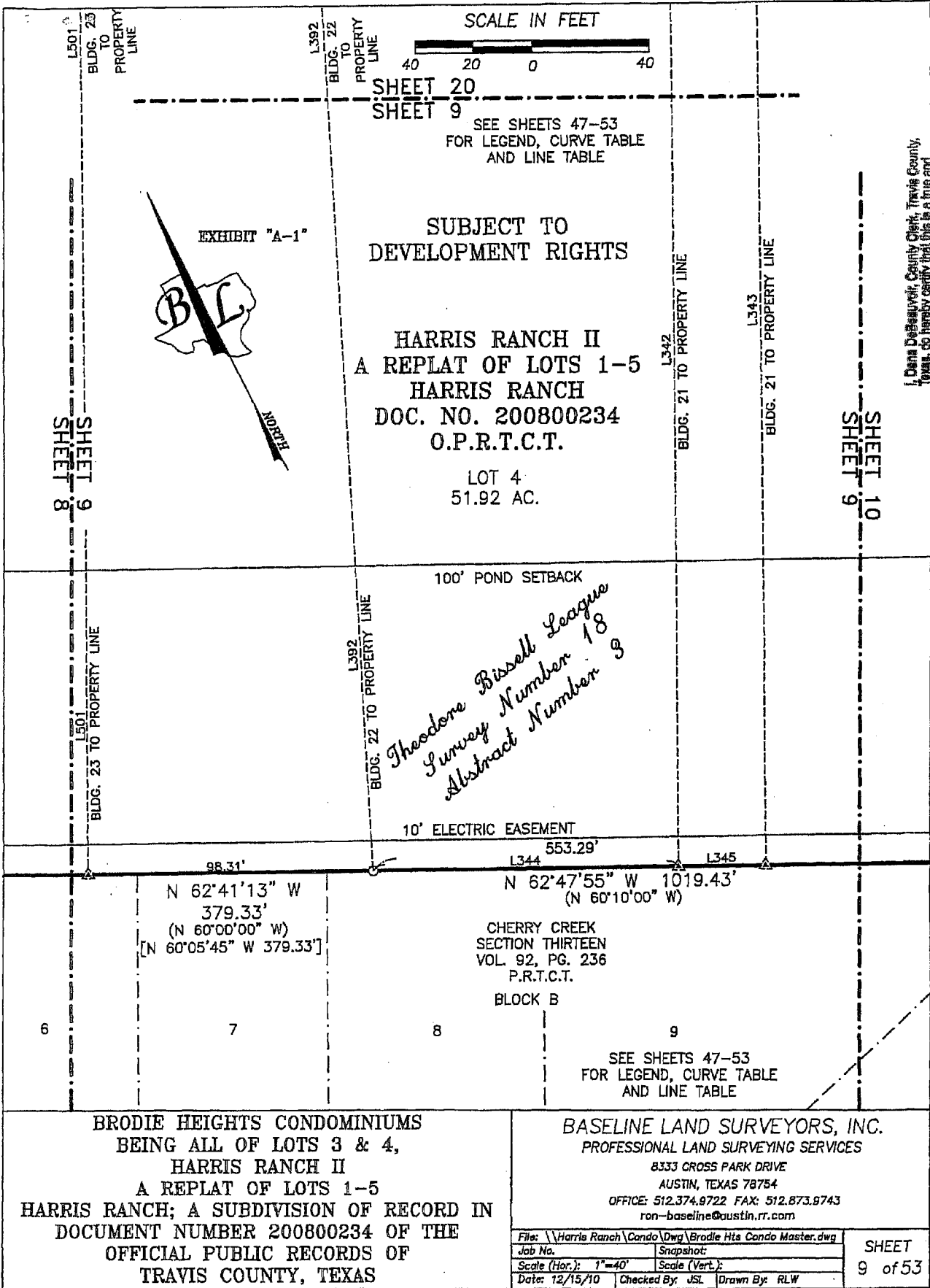
File: \\Harris Ranch\Condo\Draw\Brodie Hts Condo Master.dwg	SHEET
Job No.	8 of 53
Scale (Hor.): 1"=40'	Scale (Vert.):
Date: 12/15/10	Checked By: JSL Drawn By: RLW

JAN 26 2011

Dana DeBeauvoir, County Clerk, Travis County,
 Texas, do hereby certify that this is a true and
 correct copy as same appears of record in my office.
 Witness my hand and seal of office on

Dana DeBeauvoir, County Clerk
 By: *[Signature]*
 J.S. WILLIAMS






SCALE IN FEET
 40 20 0 40

SHEET 20
 SHEET 9
 SEE SHEETS 47-53
 FOR LEGEND, CURVE TABLE
 AND LINE TABLE

SUBJECT TO
 DEVELOPMENT RIGHTS

HARRIS RANCH II
 A REPLAT OF LOTS 1-5
 HARRIS RANCH
 DOC. NO. 200800234
 O.P.R.T.C.T.

LOT 4
 51.92 AC.



*Theodore Bissell League
 Survey Number 18
 Abstract Number 3*

L501
 BLDG. 23 TO PROPERTY LINE

L392
 BLDG. 22 TO PROPERTY LINE

L342
 BLDG. 21 TO PROPERTY LINE

L343
 BLDG. 21 TO PROPERTY LINE

SHEET 8

SHEET 10
 SHEET 9

98.31'
 N 62°41'13" W
 379.33'
 (N 60°00'00" W)
 [N 60°05'45" W 379.33']

553.29'
 L344 L345
 N 62°47'55" W 1019.43'
 (N 60°10'00" W)

CHERRY CREEK
 SECTION THIRTEEN
 VOL. 92, PG. 236
 P.R.T.C.T.
 BLOCK B

SEE SHEETS 47-53
 FOR LEGEND, CURVE TABLE
 AND LINE TABLE

BRODIE HEIGHTS CONDOMINIUMS
 BEING ALL OF LOTS 3 & 4,
 HARRIS RANCH II
 A REPLAT OF LOTS 1-5
 HARRIS RANCH; A SUBDIVISION OF RECORD IN
 DOCUMENT NUMBER 200800234 OF THE
 OFFICIAL PUBLIC RECORDS OF
 TRAVIS COUNTY, TEXAS

BASELINE LAND SURVEYORS, INC.
 PROFESSIONAL LAND SURVEYING SERVICES
 8333 GROSS PARK DRIVE
 AUSTIN, TEXAS 78754
 OFFICE: 512.374.9722 FAX: 512.873.9743
 ron-baseline@austin,rr.com

File: \\Harris Ranch\Condo\Draw\Brodie Hts Condo Master.dwg
Job No. Snapshot
Scale (Hor.): 1"=40' Scale (Vert.):
Date: 12/15/10 Checked By: JSL Drawn By: RLW

SHEET
 9 of 53

Dana DeBevoise, County Clerk, Travis County,
 Texas, do hereby certify that this is a true and
 correct copy as same appears of record in my office.
 Witness my hand and seal of office on **JAN 26 2011**
 Dana DeBevoise, County Clerk
 by Deputee **J. S. WILLIAMS**



SHEET 21
SHEET 10

SHEET 10
SHEET 9

SHEET 11
SHEET 10

DRAINAGE EASEMENT
DOC. NO. 200500284
O.P.R.T.C.T.

HARRIS RANCH II
A REPLAT OF LOTS 1-5
HARRIS RANCH
DOC. NO. 200800234
O.P.R.T.C.T.

LOT 4
51.92 AC.

SUBJECT TO
DEVELOPMENT RIGHTS

GCE

100' POND SETBACK

DRAINAGE EASEMENT
DOC. NO. 200500284
O.P.R.T.C.T.

10' ELECTRIC EASEMENT

553.29'

N 62°47'55" W 1019.43'
(N 60°10'00" W)

9
CHERRY CREEK
SECTION THIRTEEN
VOL. 92, PG. 236
P.R.T.C.T.

CHERRY CREEK
SECTION 17
VOL. 94, PG. 341
P.R.T.C.T.

BLOCK B
10

BLOCK C
15

SEE SHEETS 47-53
FOR LEGEND, CURVE TABLE
AND LINE TABLE

16

BRODIE HEIGHTS CONDOMINIUMS
BEING ALL OF LOTS 3 & 4,
HARRIS RANCH II
A REPLAT OF LOTS 1-5
HARRIS RANCH; A SUBDIVISION OF RECORD IN
DOCUMENT NUMBER 200800234 OF THE
OFFICIAL PUBLIC RECORDS OF
TRAVIS COUNTY, TEXAS

BASELINE LAND SURVEYORS, INC.
PROFESSIONAL LAND SURVEYING SERVICES
8333 CROSS PARK DRIVE
AUSTIN, TEXAS 78754
OFFICE: 512.374.9722 FAX: 512.873.9743
ron-baseline@austin.rr.com

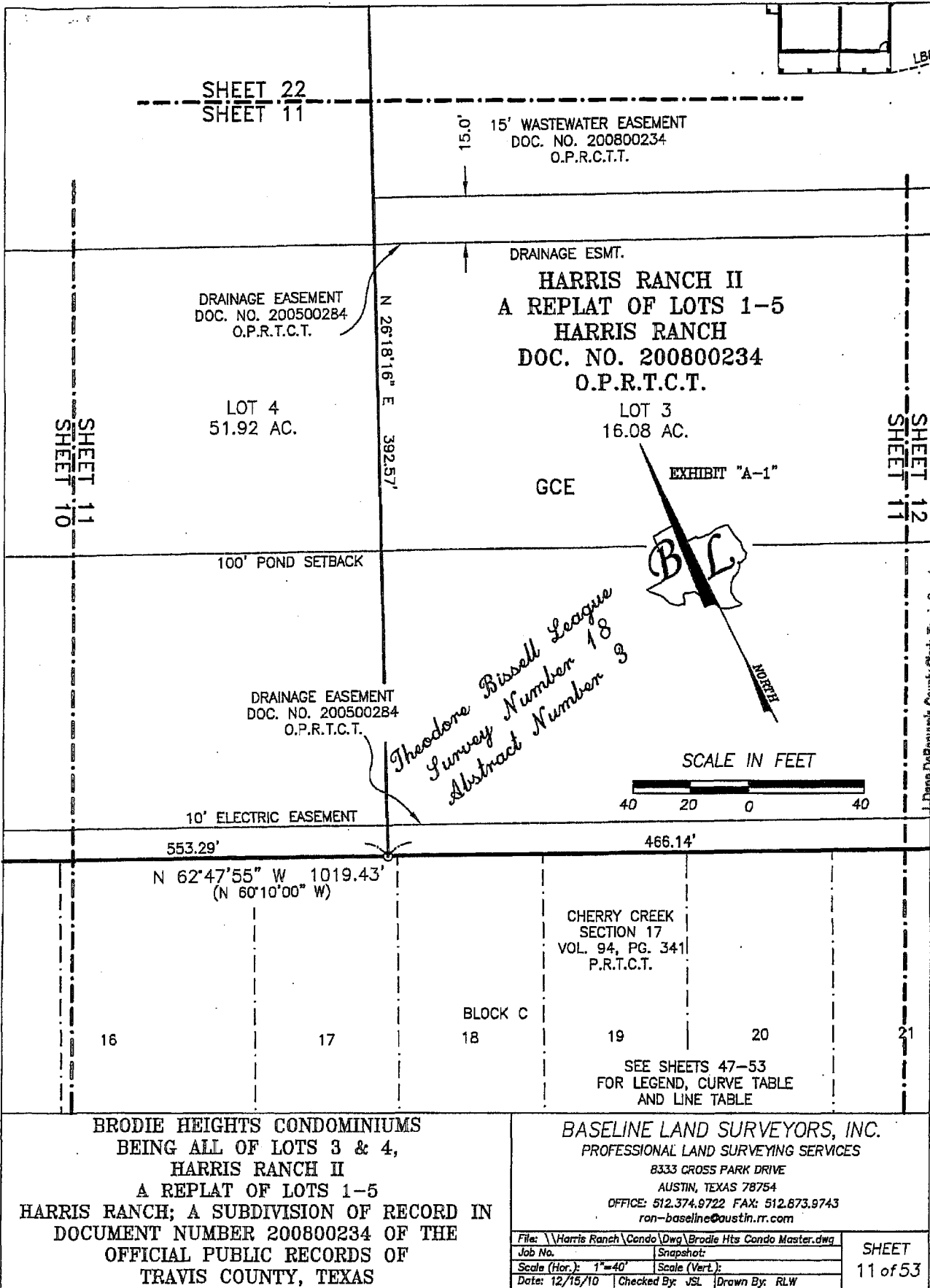
File: \\Harris Ranch\Condo\Dwg\Brodie Hts Condo Master.dwg
Job No. Snapshot:
Scale (Hor.): 1"=40' Scale (Vert.):
Date: 12/15/10 Checked By: JSL Drawn By: RLW

SHEET
10 of 53

I, Dana DeBeauvoir, County Clerk, Travis County,
Texas, do hereby certify that this is a true and
correct copy as same appears of record in my office.
Witness my hand and seal of office on
JAN 26 2011

Dana DeBeauvoir, County Clerk
By Deputy
J. S. WILLIAMS





J. S. WILLIAMS

JAN 26 2011

Dana DeBeauvoir, County Clerk, Travis County, Texas, do hereby certify that this is a true and correct copy as same appears of record in my office. Witness my hand and seal of office on JAN 26 2011
 Dana DeBeauvoir, County Clerk
 By Dana

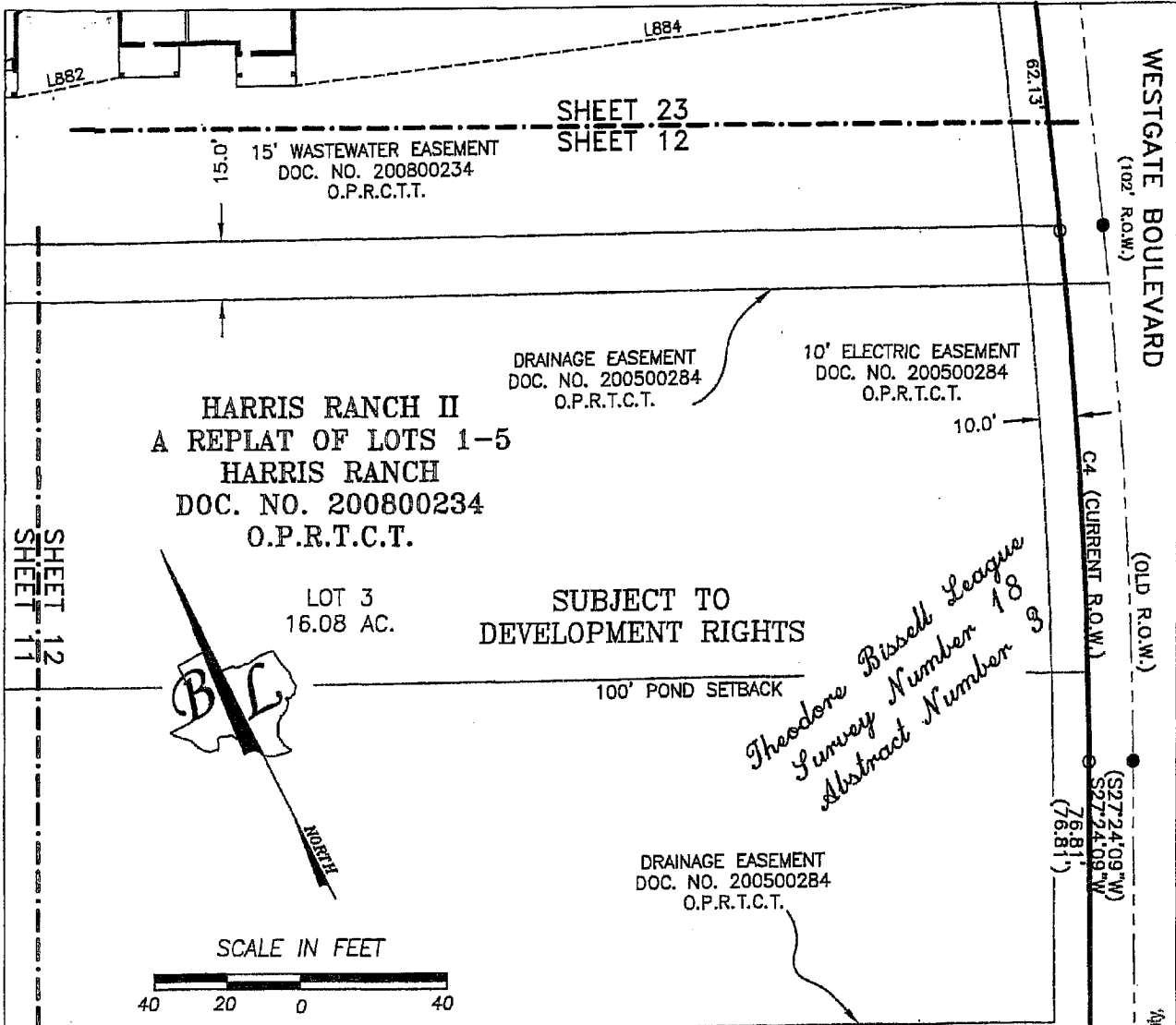


BRODIE HEIGHTS CONDOMINIUMS
 BEING ALL OF LOTS 3 & 4,
HARRIS RANCH II
 A REPLAT OF LOTS 1-5
HARRIS RANCH; A SUBDIVISION OF RECORD IN
DOCUMENT NUMBER 200800234 OF THE
OFFICIAL PUBLIC RECORDS OF
TRAVIS COUNTY, TEXAS

BASELINE LAND SURVEYORS, INC.
 PROFESSIONAL LAND SURVEYING SERVICES
 8333 GROSS PARK DRIVE
 AUSTIN, TEXAS 78754
 OFFICE: 512.374.9722 FAX: 512.873.9743
 ron-baseline@austin.rr.com

File: \\Harris Ranch\Condo\Draw\Brodie Hts Condo Master.dwg	Snapshot:
Job No.	Scale (Hor.): 1"=40'
Scale (Vert.):	Scale (Vert.):
Date: 12/15/10	Checked By: JSL
Drawn By: RLW	

SHEET
11 of 53



466.14'

N 62°47'55" W 1019.43'
(N 60°10'00" W)

CHERRY CREEK
SECTION 17
VOL. 94, PG. 341
P.R.T.C.T.

BLOCK C

21 22 23 24 25 26

SEE SHEETS 47-53
FOR LEGEND, CURVE TABLE
AND LINE TABLE

**BRODIE HEIGHTS CONDOMINIUMS
BEING ALL OF LOTS 3 & 4,
HARRIS RANCH II
A REPLAT OF LOTS 1-5
HARRIS RANCH; A SUBDIVISION OF RECORD IN
DOCUMENT NUMBER 200800234 OF THE
OFFICIAL PUBLIC RECORDS OF
TRAVIS COUNTY, TEXAS**

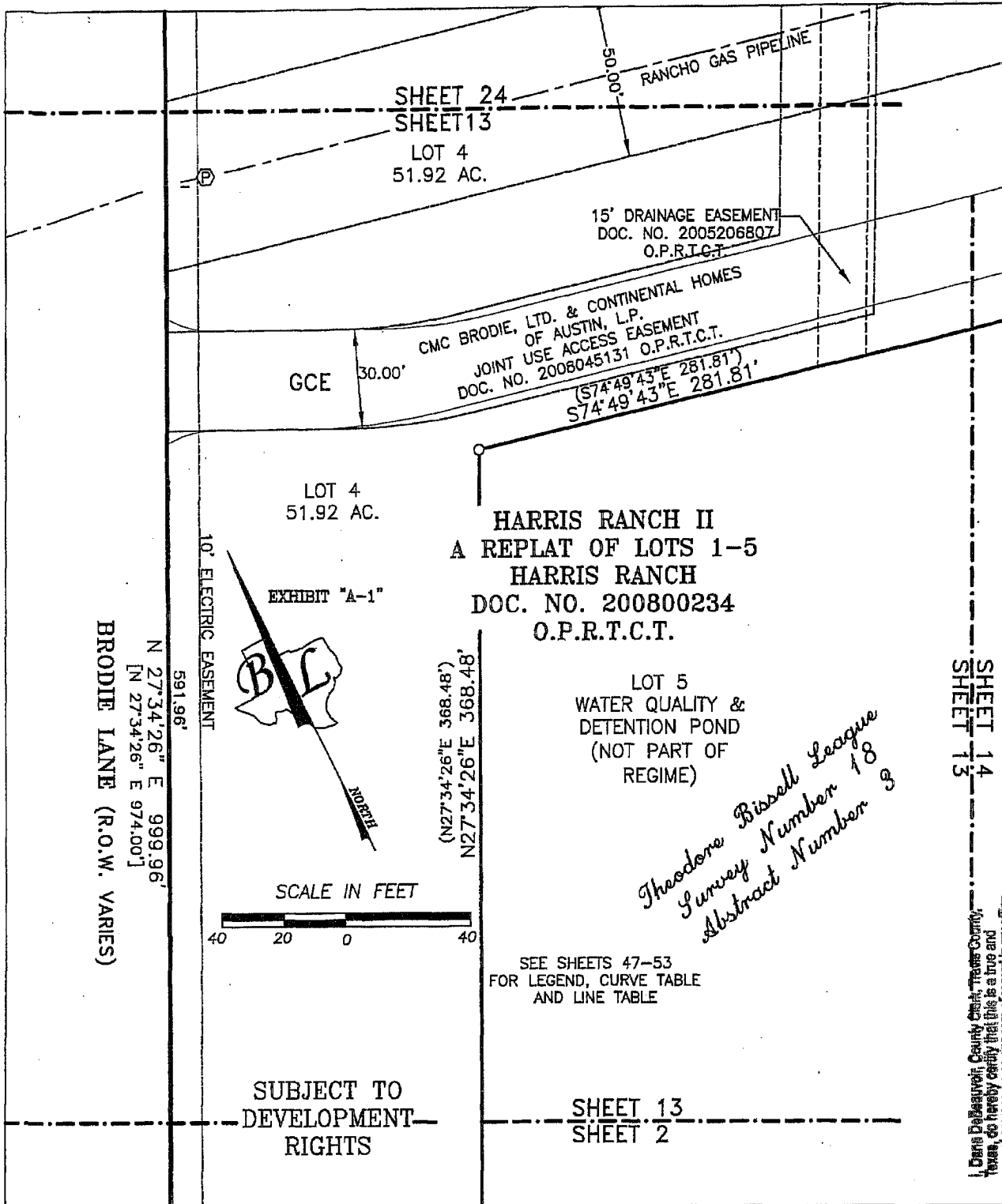
BASELINE LAND SURVEYORS, INC.
PROFESSIONAL LAND SURVEYING SERVICES
8333 CROSS PARK DRIVE
AUSTIN, TEXAS 78754
OFFICE: 512.374.9722 FAX: 512.873.9743
ran-baseline@austin.lrs.com

File: \\Harris Ranch\Condo\Dwg\Brodie Hts Condo Master.dwg	SHEET
Job No.	12 of 53
Scale (Hor.): 1"=40'	Scale (Vert.):
Date: 12/15/10	Checked By: JSL Drawn By: RLW

J.S. WILLIAMS

Dana DeBeauvoir, County Clerk, Travis County, Texas, do hereby certify that this is a true and correct copy as same appears of record in my office. Witness my hand and seal of office on **JAN 26 2011**

Dana DeBeauvoir, County Clerk
By: Deputy



*Theodore Bissell League
Survey Number 18
Abstract Number 3*

JAN 26 2011

Dana DeBeauvoir, County Clerk, Travis County,
Texas, do hereby certify that this is a true and
correct copy as same appears of record in my office.
Witness my hand and seal of office on

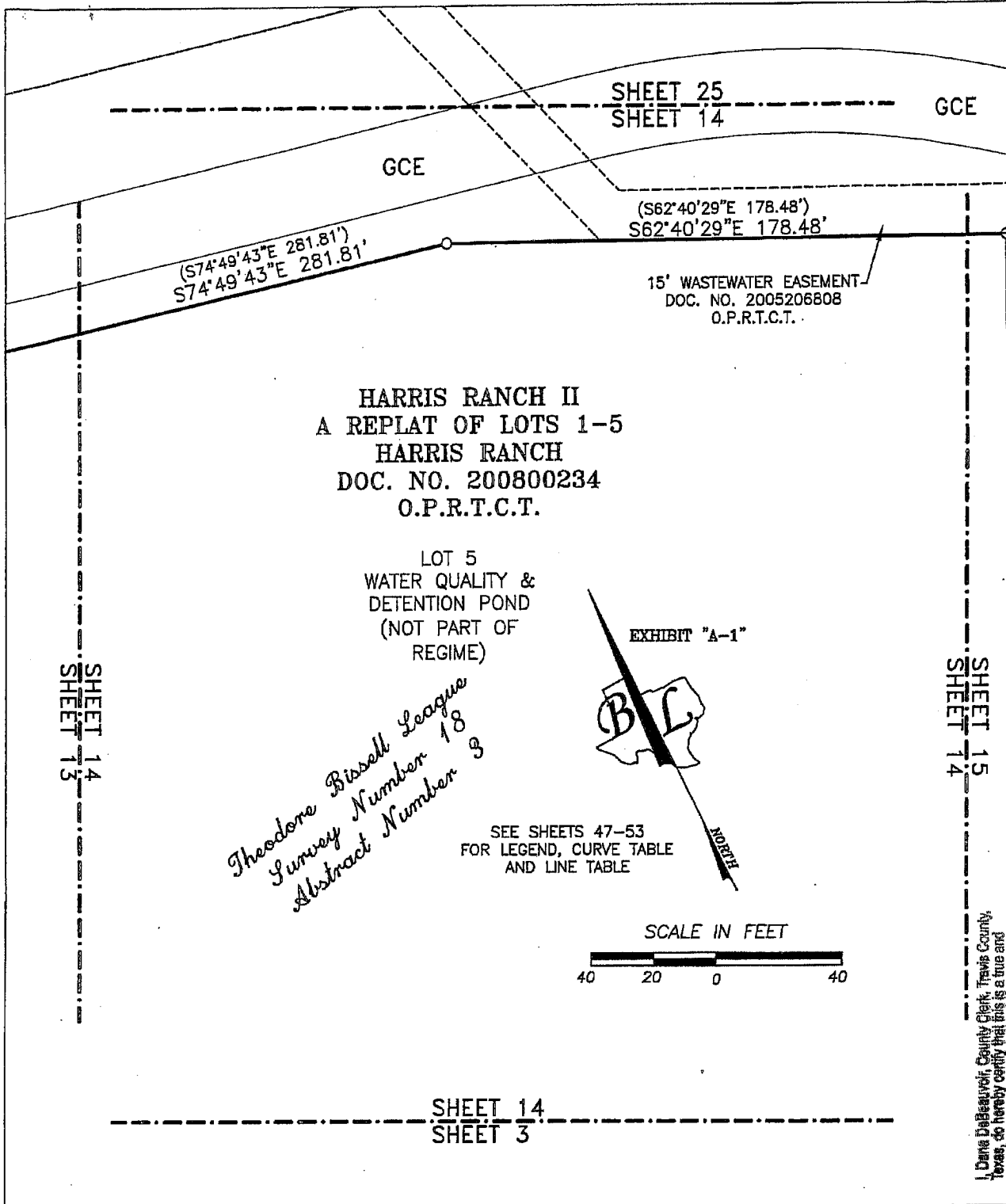
Dana DeBeauvoir, County Clerk
By Deputy: *[Signature]*

J. S. WILLIAMS

BRODIE HEIGHTS CONDOMINIUMS
BEING ALL OF LOTS 3 & 4,
HARRIS RANCH II
A REPLAT OF LOTS 1-5
HARRIS RANCH; A SUBDIVISION OF RECORD IN
DOCUMENT NUMBER 200800234 OF THE
OFFICIAL PUBLIC RECORDS OF
TRAVIS COUNTY, TEXAS

BASELINE LAND SURVEYORS, INC.
PROFESSIONAL LAND SURVEYING SERVICES
8333 CROSS PARK DRIVE
AUSTIN, TEXAS 78754
OFFICE: 512.374.9722 FAX: 512.873.9743
ron-baseline@austin.rr.com


File: \\Harris Ranch\Condo\Dwg\Brodie Hts Condo Master.dwg	SHEET
Job No. _____	13 of 53
Scale (Hor.): 1"=40'	Scale (Vert.): _____
Date: 12/15/10	Checked By: JSL Drawn By: RLW



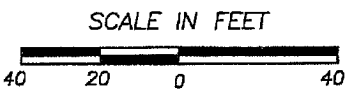
HARRIS RANCH II
 A REPLAT OF LOTS 1-5
 HARRIS RANCH
 DOC. NO. 200800234
 O.P.R.T.C.T.

LOT 5
 WATER QUALITY &
 DETENTION POND
 (NOT PART OF
 REGIME)

*Theodore Bissell League
 Survey Number 18
 Abstract Number 3*



SEE SHEETS 47-53
 FOR LEGEND, CURVE TABLE
 AND LINE TABLE



SHEET 14
 SHEET 13

SHEET 15
 SHEET 14

SHEET 14
 SHEET 3

I, Dana DeBeauvoir, County Clerk, Travis County, Texas, do hereby certify that this is a true and correct copy as same appears of record in my office. Witness my hand and seal of office on
JAN 26 2011

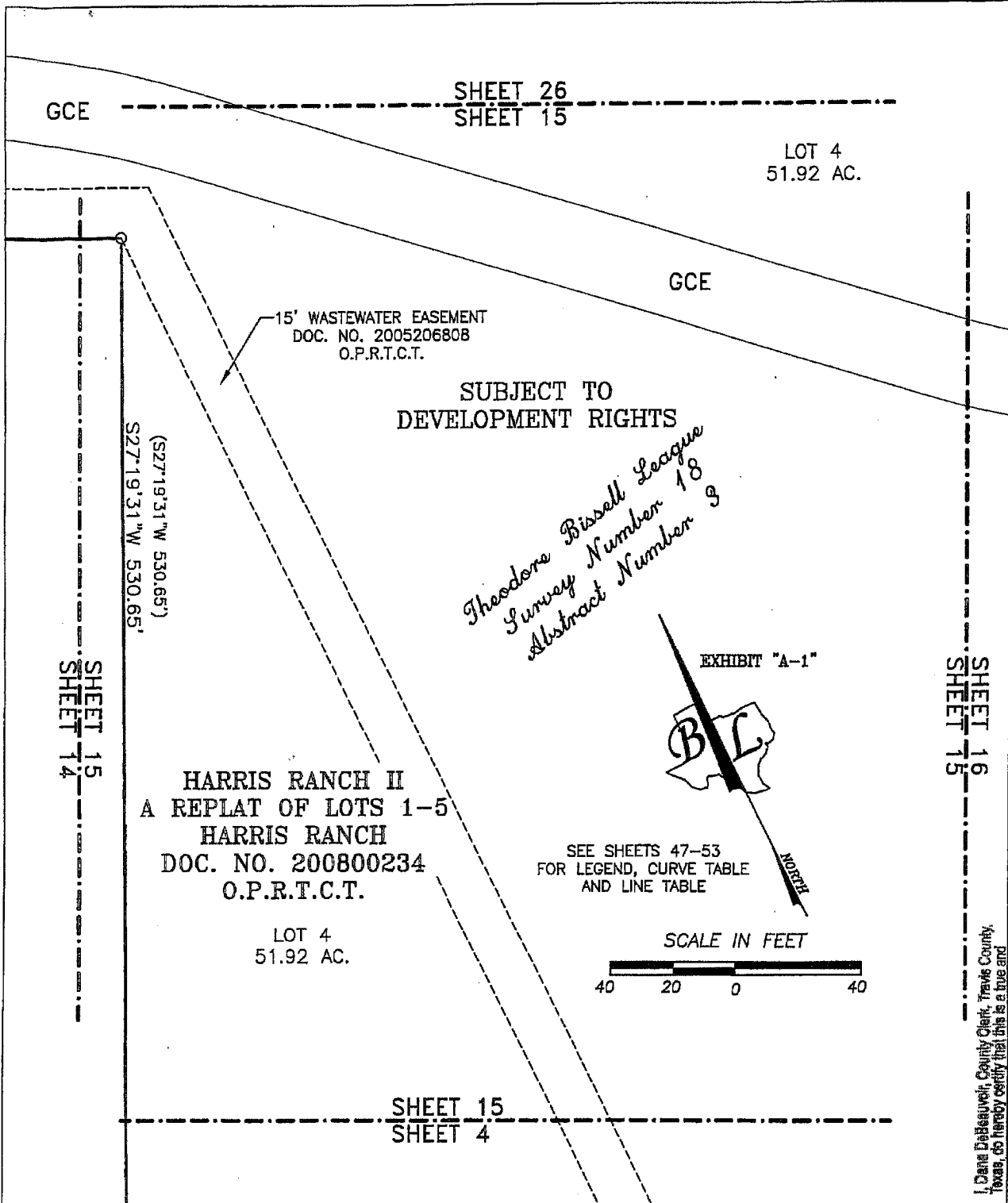
Dana DeBeauvoir, County Clerk
 By Deputy: *J.S. WILLIAMS*



BRODIE HEIGHTS CONDOMINIUMS
 BEING ALL OF LOTS 3 & 4,
 HARRIS RANCH II
 A REPLAT OF LOTS 1-5
 HARRIS RANCH; A SUBDIVISION OF RECORD IN
 DOCUMENT NUMBER 200800234 OF THE
 OFFICIAL PUBLIC RECORDS OF
 TRAVIS COUNTY, TEXAS

BASELINE LAND SURVEYORS, INC.
 PROFESSIONAL LAND SURVEYING SERVICES
 8333 CROSS PARK DRIVE
 AUSTIN, TEXAS 78754
 OFFICE: 512.374.9722 FAX: 512.873.9743
 ron-baseline@austin.tx.com

File: \\Harris Ranch\Condo\Dwg\Brodie Hts Condo Master.dwg	Snapshot:	SHEET
Job No.	Scale (Hor.): 1"=40'	14 of 53
Date: 12/15/10	Scale (Vert.):	
Checked By: JSL	Drawn By: RLW	



I, Dana DeBeauvoir, County Clerk, Travis County, Texas, do hereby certify that this is a true and correct copy as same appears of record in my office. Witness my hand and seal of office on

JAN 26 2011
Dana DeBeauvoir, County Clerk
By Deputy: J. S. WILLIAMS



BRODIE HEIGHTS CONDOMINIUMS
BEING ALL OF LOTS 3 & 4,
HARRIS RANCH II
A REPLAT OF LOTS 1-5
HARRIS RANCH; A SUBDIVISION OF RECORD IN
DOCUMENT NUMBER 200800234 OF THE
OFFICIAL PUBLIC RECORDS OF
TRAVIS COUNTY, TEXAS

BASELINE LAND SURVEYORS, INC.
PROFESSIONAL LAND SURVEYING SERVICES
8333 CROSS PARK DRIVE
AUSTIN, TEXAS 78754
OFFICE: 512.374.9722 FAX: 512.873.9743
ron-baseline@austin.tx.com

File: \\Harris Ranch\Condo\Draw\Brodie Hts Condo Master.dwg		SHEET 15 of 53
Job No.	Snapshot:	
Scale (Hor.): 1"=40'	Scale (Vert.):	
Date: 12/15/10	Checked By: JSL	Drawn By: RLW

SHEET 27
SHEET 16

SUBJECT TO
DEVELOPMENT RIGHTS

GCE

*Theodore Bissell League
Survey Number 18
Abstract Number 3*

HARRIS RANCH II
A REPLAT OF LOTS 1-5
HARRIS RANCH
DOC. NO. 200800234
O.P.R.T.C.T.

LOT 4
51.92 AC.


SEE SHEETS 47-53
FOR LEGEND, CURVE TABLE
AND LINE TABLE

EXHIBIT "A-1"



INDEX

SCALE IN FEET



SHEET 16
SHEET 15

SHEET 17
SHEET 16

SHEET 16
SHEET 5

I, Dana DeBeauvoir, County Clerk, Travis County, Texas, do hereby certify that this is a true and correct copy as same appears of record in my office. Witness my hand and seal of office on

JAN 26 2011

Dana DeBeauvoir, County Clerk
By Debuty



J. S. WILLIAMS

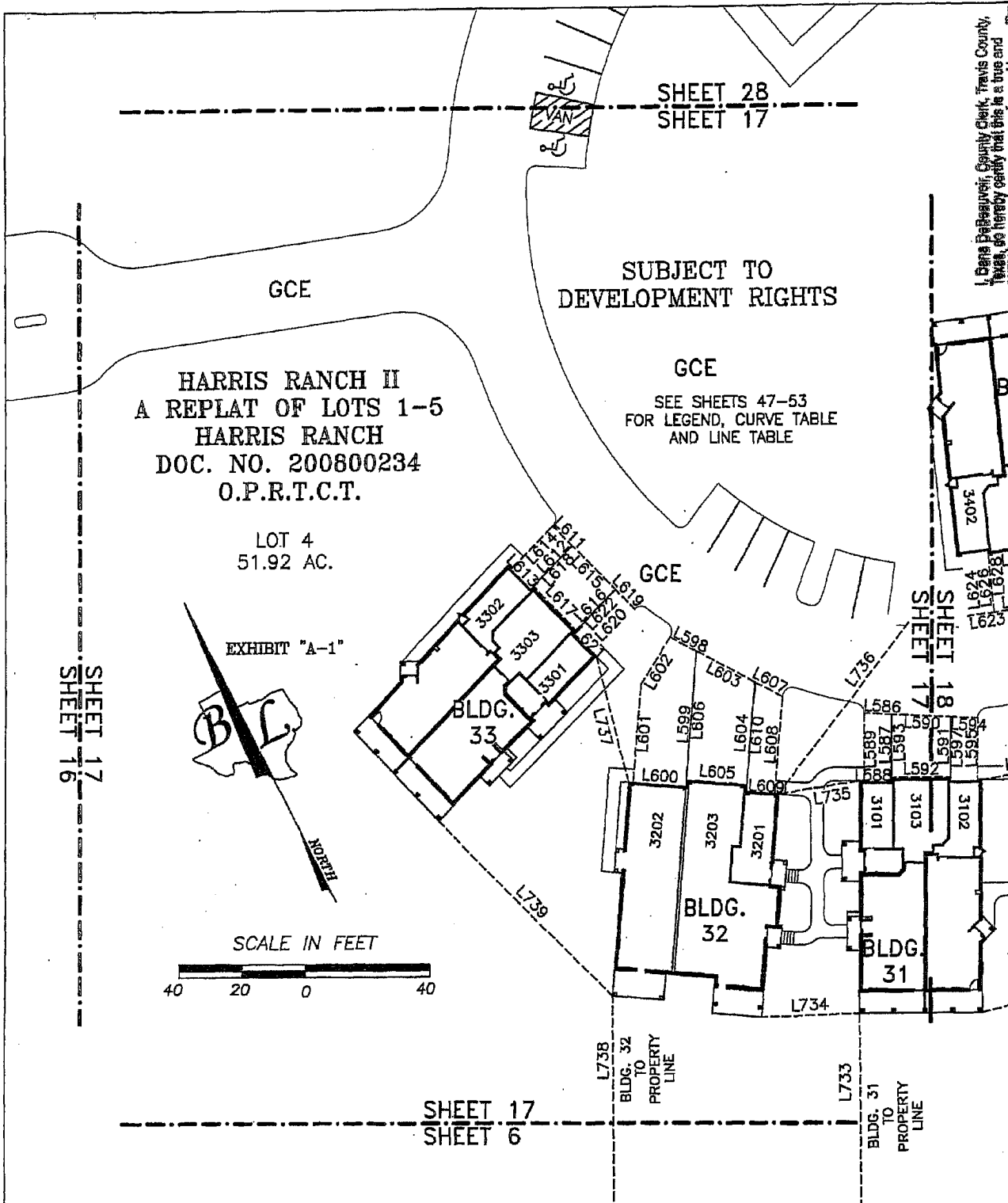
BRODIE HEIGHTS CONDOMINIUMS
BEING ALL OF LOTS 3 & 4,
HARRIS RANCH II
A REPLAT OF LOTS 1-5
HARRIS RANCH; A SUBDIVISION OF RECORD IN
DOCUMENT NUMBER 200800234 OF THE
OFFICIAL PUBLIC RECORDS OF
TRAVIS COUNTY, TEXAS

BASELINE LAND SURVEYORS, INC.
PROFESSIONAL LAND SURVEYING SERVICES
8333 CROSS PARK DRIVE
AUSTIN, TEXAS 78754
OFFICE: 512.374.9722 FAX: 512.873.9743
ran-baseline@austin.rr.com

File: \\Harris Ranch \Condo \Dwg \Brodie Hts Condo Master.dwg	
Job No.	Snapshot:
Scale (Hor.): 1"=40'	Scale (Vert.):
Date: 12/15/10	Checked By: JSL Drawn By: RLW

SHEET
16 of 53

Debra DeBeauvoir, County Clerk, Travis County,
 Texas, do hereby certify that this is a true and
 correct copy as same appears of record in my office.
 Witness my hand and seal of office of JAN 26 2011
 Debra DeBeauvoir, County Clerk
 J. S. WILLIAMS



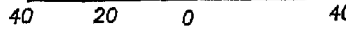
BRODIE HEIGHTS CONDOMINIUMS
 BEING ALL OF LOTS 3 & 4,
 HARRIS RANCH II
 A REPLAT OF LOTS 1-5
 HARRIS RANCH; A SUBDIVISION OF RECORD IN
 DOCUMENT NUMBER 200800234 OF THE
 OFFICIAL PUBLIC RECORDS OF
 TRAVIS COUNTY, TEXAS

BASELINE LAND SURVEYORS, INC.
 PROFESSIONAL LAND SURVEYING SERVICES
 8333 CROSS PARK DRIVE
 AUSTIN, TEXAS 78754
 OFFICE: 512.374.9722 FAX: 512.873.9743
 ron-baseline@austin.tx.com

File: \\Harris Ranch\Condo\Dwg\Brodie Hts Condo Master.dwg	SHEET
Job No. Snapshot:	17 of 53
Scale (Hor.): 1"=40'	Scale (Vert.):
Date: 12/15/10	Checked By: JSL Drawn By: RLW

LOT 4
51.92 AC.

SCALE IN FEET



SHEET 29
SHEET 18

SEE SHEETS 47-53
FOR LEGEND, CURVE TABLE
AND LINE TABLE

SUBJECT TO
DEVELOPMENT RIGHTS

JAN 26 2011

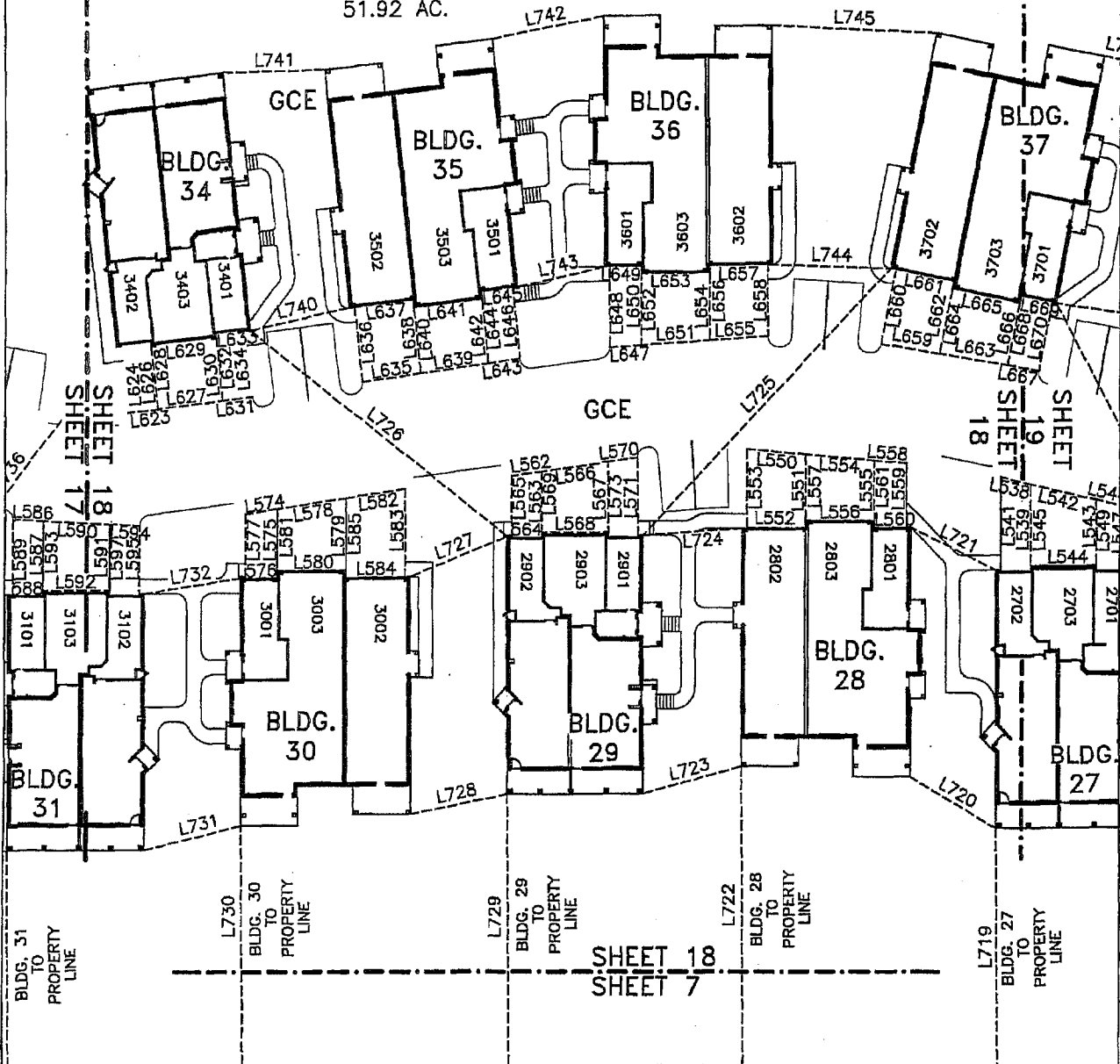
Dana DeBeauvoir, County Clerk, Travis County,
Texas, do hereby certify that this is a true and
correct copy as same appears of record in my office.
Witness my hand and seal of office on



Dana DeBeauvoir, County Clerk
By Deput
J. S. WILLIAMS

LOT 4
51.92 AC.

EXHIBIT "A-1"



BRODIE HEIGHTS CONDOMINIUMS
BEING ALL OF LOTS 3 & 4,
HARRIS RANCH II
A REPLAT OF LOTS 1-5
HARRIS RANCH; A SUBDIVISION OF RECORD IN
DOCUMENT NUMBER 200800234 OF THE
OFFICIAL PUBLIC RECORDS OF
TRAVIS COUNTY, TEXAS

BASELINE LAND SURVEYORS, INC.
PROFESSIONAL LAND SURVEYING SERVICES
8333 CROSS PARK DRIVE
AUSTIN, TEXAS 78754
OFFICE: 512.374.9722 FAX: 512.873.9743
ron-baseline@austin.rr.com

File: \\Harris Ranch\Condo\Dwg\Brodie Hts Condo Master.dwg
Job No. Snapshot:
Scale (Hor.): 1"=40' Scale (Vert.):
Date: 12/15/10 Checked By: JSL Drawn By: RLW

SHEET
18 of 53

GCE


SHEET 30
SHEET 19

SEE SHEETS 47-53
FOR LEGEND, CURVE TABLE
AND LINE TABLE

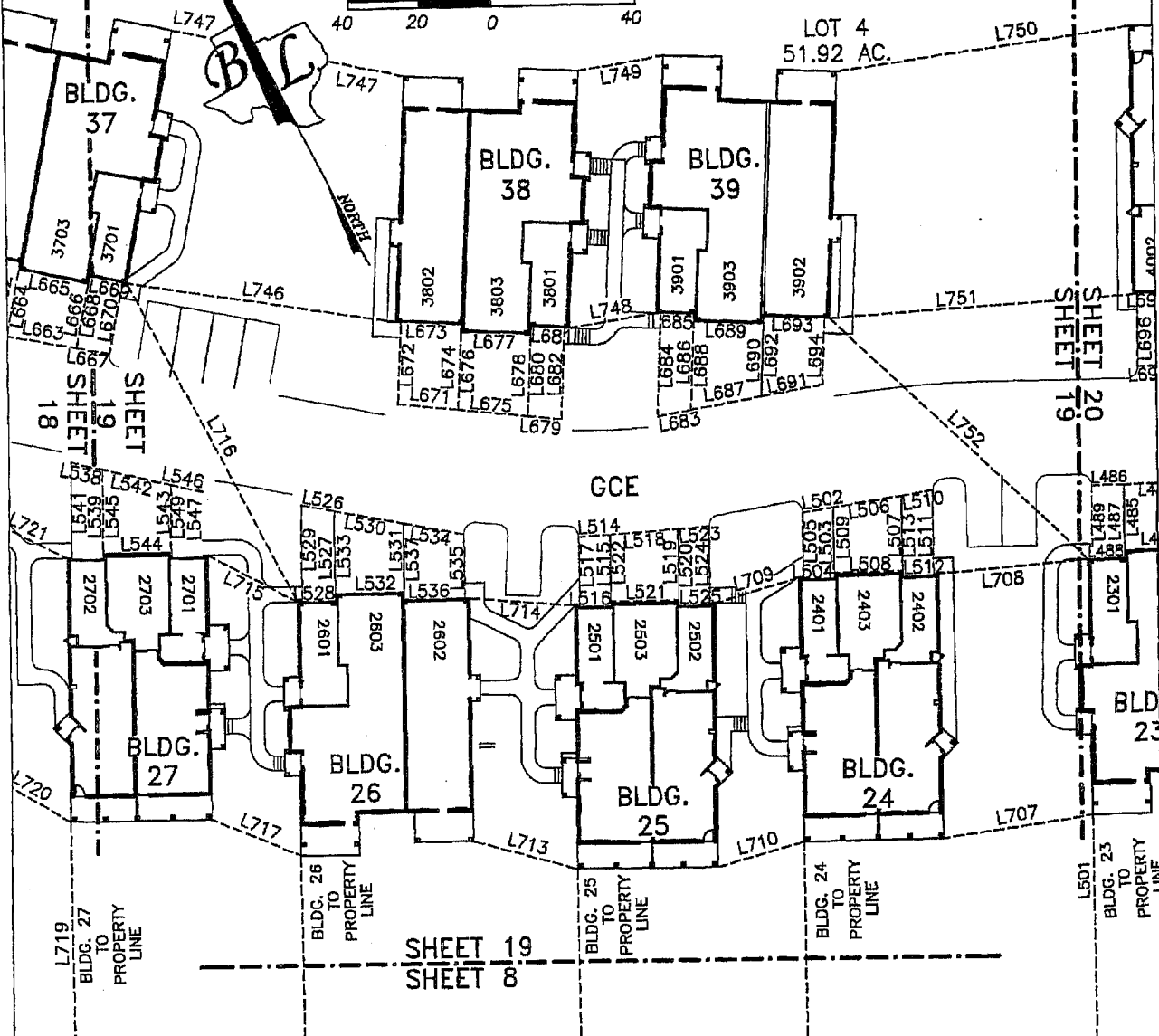
SUBJECT TO
DEVELOPMENT RIGHTS

EXHIBIT "A-1"

SCALE IN FEET



LOT 4
51.92 AC.



JAN 26 2011

Dana DeBevoise, County Clerk, Travis County, Texas, do hereby certify that this is a true and correct copy as same appears of record in my office. Witness my hand and seal of office on



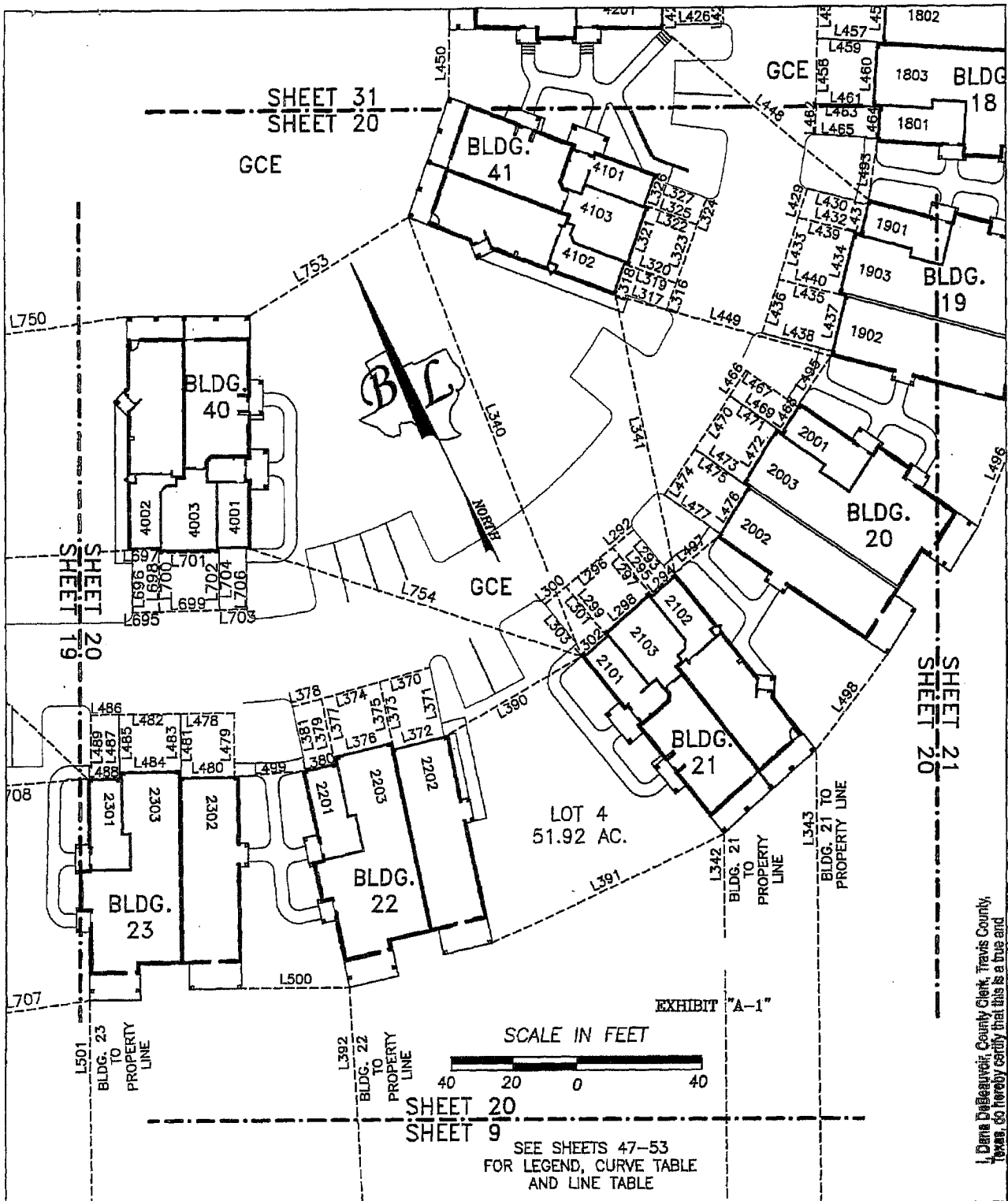
Dana DeBevoise, County Clerk
By Deputy: J.S. WILLIAMS

BRODIE HEIGHTS CONDOMINIUMS
BEING ALL OF LOTS 3 & 4,
HARRIS RANCH II
A REPLAT OF LOTS 1-5
HARRIS RANCH; A SUBDIVISION OF RECORD IN
DOCUMENT NUMBER 200800234 OF THE
OFFICIAL PUBLIC RECORDS OF
TRAVIS COUNTY, TEXAS

BASELINE LAND SURVEYORS, INC.
PROFESSIONAL LAND SURVEYING SERVICES
8333 CROSS PARK DRIVE
AUSTIN, TEXAS 78754
OFFICE: 512.374.9722 FAX: 512.873.9743
ron-baseline@austlnr.com

File: \\Harris Ranch\Condo\Dwg\Brodie Hts Condo Master.dwg	Snapshot:
Job No.:	Scale (Hor.): 1"=40'
Date: 12/15/10	Scale (Vert.):
Checked By: JSL	Drawn By: RLW

SHEET
19 of 53



Debra DeBeauvoir, County Clerk, Travis County,
 We, do hereby certify that this is a true and
 correct copy as same appears of record in my office.
 Witness my hand and seal of office on
JAN 26 2011
 Debra DeBeauvoir, County Clerk
 By Deputy: **J. S. WILLIAMS**

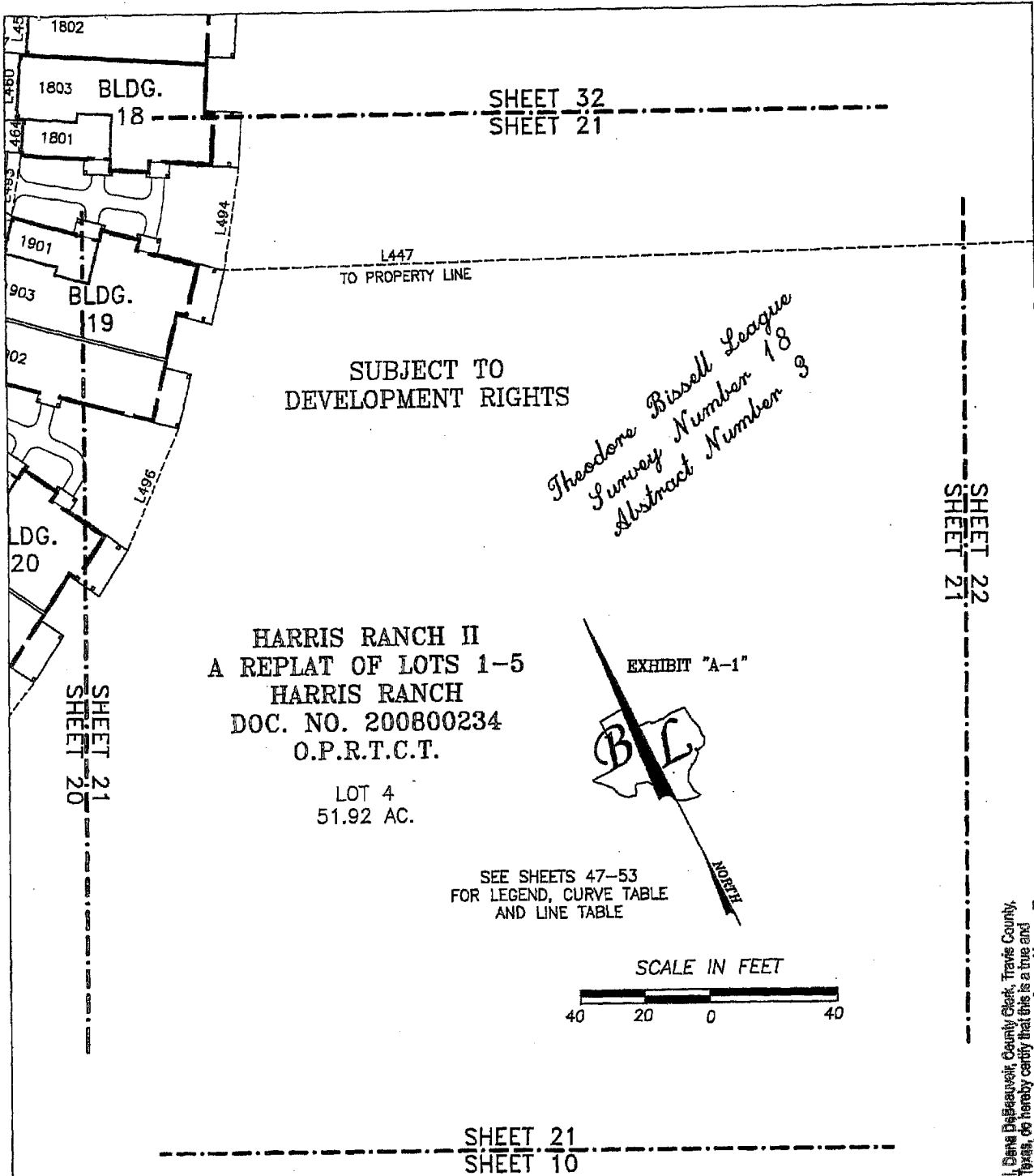


BRODIE HEIGHTS CONDOMINIUMS
 BEING ALL OF LOTS 3 & 4,
 HARRIS RANCH II
 A REPLAT OF LOTS 1-5
 HARRIS RANCH; A SUBDIVISION OF RECORD IN
 DOCUMENT NUMBER 200800234 OF THE
 OFFICIAL PUBLIC RECORDS OF
 TRAVIS COUNTY, TEXAS

BASELINE LAND SURVEYORS, INC.
 PROFESSIONAL LAND SURVEYING SERVICES
 8333 CROSS PARK DRIVE
 AUSTIN, TEXAS 78754
 OFFICE: 512.374.9722 FAX: 512.873.9743
 ron-baseline@austln.tx.com

File: \\Harris Ranch\Condo\Dwg\Brodie Hts Condo Master.dwg	Snapshot:
Job No.	Scale (Hor.): 1"=40'
Date: 12/15/10	Scale (Vert.):
Checked By: JSJ	Drawn By: RLW

SHEET
20 of 53



I, Dana DeBeauvoir, County Clerk, Travis County, Texas, do hereby certify that this is a true and correct copy as same appears of record in my office. Witness my hand and seal of office on

JAN 26 2011

Dana DeBeauvoir
County Clerk
Deputy



J. S. WILLIAMS

SHEET 22
SHEET 21

SHEET 32
SHEET 21

SHEET 21
SHEET 20

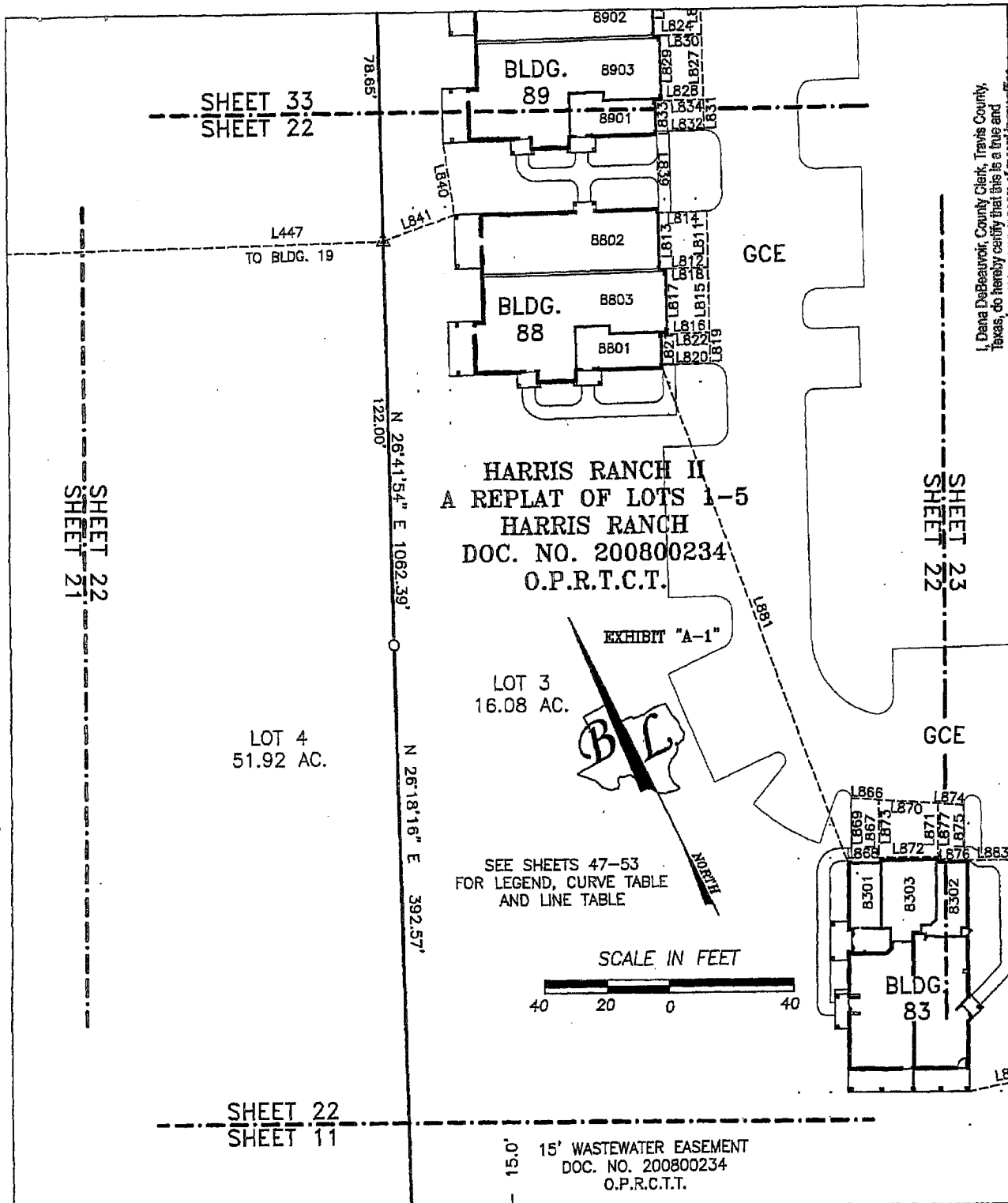
SHEET 21
SHEET 10

BRODIE HEIGHTS CONDOMINIUMS
BEING ALL OF LOTS 3 & 4,
HARRIS RANCH II
A REPLAT OF LOTS 1-5
HARRIS RANCH; A SUBDIVISION OF RECORD IN
DOCUMENT NUMBER 200800234 OF THE
OFFICIAL PUBLIC RECORDS OF
TRAVIS COUNTY, TEXAS

BASELINE LAND SURVEYORS, INC.
PROFESSIONAL LAND SURVEYING SERVICES
8333 CROSS PARK DRIVE
AUSTIN, TEXAS 78754
OFFICE: 512.374.9722 FAX: 512.873.9743
ron-baseline@austin.bl.com

File: \\Harris Ranch\Condo\Dwg\Brodie Hts Condo Master.dwg	
Job No.	Snapshot:
Scale (Hor.): 1"=40'	Scale (Vert.):
Date: 12/15/10	Checked By: JSL Drawn By: RLW

SHEET
21 of 53



I, Dana DeBeauvoir, County Clerk, Travis County, Texas, do hereby certify that this is a true and correct copy as same appears of record in my office. Witness my hand and seal of office on **JAN 26 2011**

Dana DeBeauvoir
County Clerk
By Deputy: *[Signature]*



J. S. WILLIAMS

BRODIE HEIGHTS CONDOMINIUMS
 BEING ALL OF LOTS 3 & 4,
 HARRIS RANCH II
 A REPLAT OF LOTS 1-5
 HARRIS RANCH; A SUBDIVISION OF RECORD IN
 DOCUMENT NUMBER 200800234 OF THE
 OFFICIAL PUBLIC RECORDS OF
 TRAVIS COUNTY, TEXAS

BASELINE LAND SURVEYORS, INC.
 PROFESSIONAL LAND SURVEYING SERVICES
 8333 CROSS PARK DRIVE
 AUSTIN, TEXAS 78754
 OFFICE: 512.374.9722 FAX: 512.873.9743
 ron-baseline@austln.r.com

File: \\Harris Ranch\Condo\Draw\Brodie Hts Condo Master.dwg	Snapshot:
Job No.	Scale (Vert.):
Date: 12/15/10	Checked By: vsl
Drawn By: RLW	

SHEET 34
SHEET 23

GCE

SUBJECT TO
DEVELOPMENT RIGHTS

GCE

HARRIS RANCH II
A REPLAT OF LOTS 1-5
HARRIS RANCH
DOC. NO. 200800234
O.P.R.T.C.T.

*Theodore Bissell League
Survey Number 18
Abstract Number 3*

10' ELECTRIC EASEMENT
DOC. NO. 200500284
O.P.R.T.C.T.

10.0'

WESTGATE BOULEVARD
(102' R.O.W.)
(OLD R.O.W.)
(CURRENT R.O.W.)
(S21°23'01"W - 299.88')
(S21°23'01"W - 299.88')

SHEET 23
SHEET 22

LOT 3
16.08 AC.

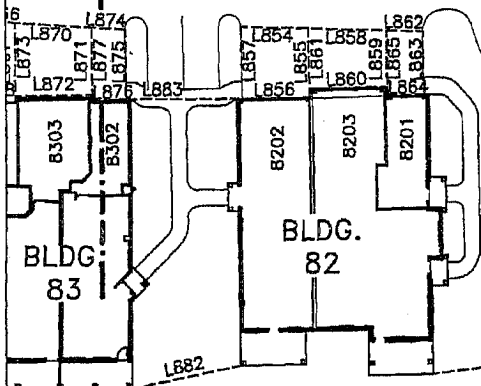
EXHIBIT "A-1"



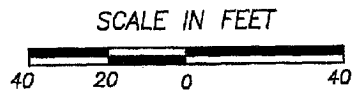
NORTH

GCE

GCE



SEE SHEETS 47-53
FOR LEGEND, CURVE TABLE
AND LINE TABLE



JAN 26 2011

J. S. WILLIAMS

I, Dana DeBauville, County Clerk, Travis County, Texas, do hereby certify that this is a true and correct copy as same appears of record in my office. Witness my hand and seal of office on

Dana DeBauville
County Clerk
By Deputy



SHEET 23
SHEET 12

15.0' 15' WASTEWATER EASEMENT
DOC. NO. 200800234
O.P.R.C.T.T.


BRODIE HEIGHTS CONDOMINIUMS
BEING ALL OF LOTS 3 & 4,
HARRIS RANCH II
A REPLAT OF LOTS 1-5
HARRIS RANCH; A SUBDIVISION OF RECORD IN
DOCUMENT NUMBER 200800234 OF THE
OFFICIAL PUBLIC RECORDS OF
TRAVIS COUNTY, TEXAS

BASELINE LAND SURVEYORS, INC.
PROFESSIONAL LAND SURVEYING SERVICES
8333 CROSS PARK DRIVE
AUSTIN, TEXAS 78754
OFFICE: 512.374.9722 FAX: 512.873.9743
ron-baseline@austin.tx.com

File: \\Harris Ranch\Condo\Draw\Brodie Hts Condo Master.dwg	SHEET	
Job No.	Snapshot:	23 of 53
Scale (Hor.): 1"=40'	Scale (Vert.):	
Date: 12/15/10	Checked By: JSL	Drawn By: RLW

SEE SHEETS 47-53
FOR LEGEND, CURVE TABLE
AND LINE TABLE

EXHIBIT "A-1"



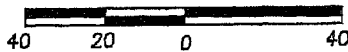
HARRIS RANCH II
A REPLAT OF LOTS 1-5
HARRIS RANCH
DOC. NO. 200800234
O.P.R.T.C.T.

10' ELECTRIC EASEMENT

BRODIE LANE (R.O.W. VARIES)

N 27°34'26" E 999.96'
[N 27°34'26" E 974.00']

SCALE IN FEET



COMMERCIAL LOT 1D
(NOT PART OF REGIME)

PHILLIPS GAS PIPELINE

(S 62°25'34" E 440.00')
S 62°25'34" E 440.00'

CMC BRODIE, LTD. & CONTINENTAL HOMES OF AUSTIN, L.P.
JOINT USE ACCESS EASEMENT
DOC. NO. 2008045131 O.P.R.T.C.T.

15' DRAINAGE EASEMENT
DOC. NO. 2005206807
O.P.R.T.C.T.

SUBJECT TO
DEVELOPMENT RIGHTS

30.00'

15.00'

30.00'

RANCHO GAS PIPELINE

SHEET 24
SHEET 13

LOT 4
51.92 AC.

591.96'

SHEET 25
SHEET 24

Dana DeBeauvoir, County Clerk, Travis County, Texas, do hereby certify that this is a true and correct copy as same appears of record in my office. Witness my hand and seal of office on **JAN 26 2011**
Dana DeBeauvoir, County Clerk
By Deputy **J. S. WILLIAMS**




BRODIE HEIGHTS CONDOMINIUMS
BEING ALL OF LOTS 3 & 4,
HARRIS RANCH II
A REPLAT OF LOTS 1-5
HARRIS RANCH; A SUBDIVISION OF RECORD IN
DOCUMENT NUMBER 200800234 OF THE
OFFICIAL PUBLIC RECORDS OF
TRAVIS COUNTY, TEXAS

BASELINE LAND SURVEYORS, INC.
PROFESSIONAL LAND SURVEYING SERVICES
8333 CROSS PARK DRIVE
AUSTIN, TEXAS 78754
OFFICE: 512.374.9722 FAX: 512.873.9743
ron-baseline@austin.r.s.com

File: \\Harris Ranch\Condo\Draw\Brodie Hts Condo Master.dwg	
Job No.	Snapshot:
Scale (Hor.): 1"=40'	Scale (Vert.):
Date: 12/15/10	Checked By: JSL Drawn By: RLW

SHEET
24 of 53

SHEET 24
SHEET 25

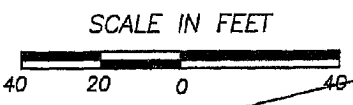


SEE SHEETS 47-53
FOR LEGEND, CURVE TABLE
AND LINE TABLE

**HARRIS RANCH II
A REPLAT OF LOTS 1-5
HARRIS RANCH
DOC. NO. 200800234
O.P.R.T.C.T.**

COMMERCIAL LOT 1E
(NOT PART OF REGIME)

LOT 2
(NOT PART OF REGIME)



(S 62°25'34" E 440.00')
S 62°25'34" E 440.00'

N 27°34'26" E 304.90'

(S 58°05'31" E 399.05')
S 58°05'31" E 399.05'

N 27°34'26" E 70.92'
(N 27°34'26" E 70.92')

PHILLIPS GAS PIPELINE

15' WASTEWATER EASEMENT
DOC. NO. 2005206808
O.P.R.T.C.T.

RANCHO GAS PIPELINE
50.00'

**HARRIS RANCH II
A REPLAT OF LOTS 1-5
HARRIS RANCH
DOC. NO. 200800234
O.P.R.T.C.T.**

LOT 4
51.92 AC.

SHEET 25
SHEET 26

Dana DeBeauvoir, County Clerk, Travis County,
Texas, do hereby certify that this is a true and
correct copy as same appears of record in my office.
Witness my hand and seal of office on

JAN 26 2011

Dana DeBeauvoir, County Clerk
By Deputy: *[Signature]*



J. S. WILLIAMS

SHEET 25
SHEET 14
GCE

**BRODIE HEIGHTS CONDOMINIUMS
BEING ALL OF LOTS 3 & 4,
HARRIS RANCH II
A REPLAT OF LOTS 1-5
HARRIS RANCH; A SUBDIVISION OF RECORD IN
DOCUMENT NUMBER 200800234 OF THE
OFFICIAL PUBLIC RECORDS OF
TRAVIS COUNTY, TEXAS**

BASELINE LAND SURVEYORS, INC.
PROFESSIONAL LAND SURVEYING SERVICES
8333 CROSS PARK DRIVE
AUSTIN, TEXAS 78754
OFFICE: 512.374.9722 FAX: 512.873.9743
ron-baseline@austln.tx.com

File: \\Harris Ranch\Condo\Draw\Brodie Hts Condo Master.dwg	Snapshot:
Job No.:	Scale (Hor.): 1"=40'
Date: 12/15/10	Scale (Vert.):
Checked By: JSL	Drawn By: RLW

SHEET
25 of 53

SEE SHEETS 47-53
FOR LEGEND, CURVE TABLE
AND LINE TABLE

HARRIS RANCH II
A REPLAT OF LOTS 1-5
HARRIS RANCH
DOC. NO. 200800234
O.P.R.T.C.T.
LOT 2
(NOT PART OF REGIME)

EXHIBIT "A-1"

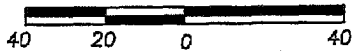


PHILLIPS GAS PIPELINE

50.00'

NORTH

SCALE IN FEET



(S 58°05'31" E 399.05')
S 58°05'31" E 399.05'

LOT 4
51.92 AC.

SHEET 26
SHEET 25

RANCHO GAS PIPELINE

50.00'

SHEET 27
SHEET 26

SUBJECT TO
DEVELOPMENT RIGHTS

*Theodore Bissell League
Survey Number 18
Abstract Number 3*

GCE

SHEET 26
SHEET 15

LOT 4
51.92 AC.

I, Dana DeBeauvoir, County Clerk, Travis County, Texas, do hereby certify that this is a true and correct copy as same appears of record in my office. Witness my hand and seal of office on

JAN 26 2011

Dana DeBeauvoir
County Clerk
By Deputy: *[Signature]*

J. S. WILLIAMS



BRODIE HEIGHTS CONDOMINIUMS
BEING ALL OF LOTS 3 & 4,
HARRIS RANCH II
A REPLAT OF LOTS 1-5
HARRIS RANCH; A SUBDIVISION OF RECORD IN
DOCUMENT NUMBER 200800234 OF THE
OFFICIAL PUBLIC RECORDS OF
TRAVIS COUNTY, TEXAS

BASELINE LAND SURVEYORS, INC.
PROFESSIONAL LAND SURVEYING SERVICES
8333 CROSS PARK DRIVE
AUSTIN, TEXAS 78754
OFFICE: 512.374.9722 FAX: 512.873.9743
ran-baseline@austin.rr.com

File: \\Harris Ranch Condo\Draw\Brodie Hts Condo Master.dwg	Job No.	Snapshot
Scale (Hor.): 1"=40'	Scale (Vert.):	
Date: 12/15/10	Checked By: JSL	Drawn By: RLW

SHEET
26 of 53

PHILLIPS GAS PIPELINE

*Theodore Bissell League
Survey Number 18
Abstract Number 3*

HARRIS RANCH II
A REPLAT OF LOTS 1-5 (NOT PART OF REGIME) LOT 2
HARRIS RANCH
DOC. NO. 200800234
O.P.R.T.C.T.

(N 79°59'14" W 592.59')
N 79°59'14" W 592.59'

RANCHO GAS PIPELINE

GAS PIPELINE MARKER
FOR BOUNDARY CORNER

SHEET 27
SHEET 26

HARRIS RANCH II
A REPLAT OF LOTS 1-5
HARRIS RANCH
DOC. NO. 200800234
O.P.R.T.C.T.

LOT 4
51.92 AC.

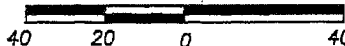
SUBJECT TO
DEVELOPMENT RIGHTS

EXHIBIT "A-1"



SEE SHEETS 47-53
FOR LEGEND, CURVE TABLE
AND LINE TABLE

SCALE IN FEET



SHEET 28
SHEET 27

SHEET 27
SHEET 16

I, Dana DeBeauvoir, County Clerk, Travis County, Texas, do hereby certify that this is a true and correct copy as same appears of record in my office. Witness my hand and seal of office on

JAN 26 2011

Dana DeBeauvoir, County Clerk

By Deputy: *J. S. WILLIAMS*



BRODIE HEIGHTS CONDOMINIUMS
BEING ALL OF LOTS 3 & 4,
HARRIS RANCH II
A REPLAT OF LOTS 1-5
HARRIS RANCH; A SUBDIVISION OF RECORD IN
DOCUMENT NUMBER 200800234 OF THE
OFFICIAL PUBLIC RECORDS OF
TRAVIS COUNTY, TEXAS

BASELINE LAND SURVEYORS, INC.
PROFESSIONAL LAND SURVEYING SERVICES
8333 CROSS PARK DRIVE
AUSTIN, TEXAS 78754
OFFICE: 512.374.9722 FAX: 512.873.9743
ran-baseline@austin,tx.com

File: \\Harris Ranch\Condo\Dwg\Brodie Hts Condo Master.dwg
Job No. Snapshot:
Scale (Hor.): 1"=40' Scale (Vert.):
Date: 12/15/10 Checked By: JSL Drawn By: RLW

SHEET
27 of 53

HARRIS RANCH
 DOC. NO. 200500284
 O.P.R.T.C.T.

LOT 2
 (NOT PART OF REGIME)

(N 79°59'14" W 592.59')
 N 79°59'14" W 592.59'


RANCHO GAS PIPELINE

HARRIS RANCH II
 A REPLAT OF LOTS 1-5
 HARRIS RANCH
 DOC. NO. 200800234
 O.P.R.T.C.T.

LOT 4
 51.92 AC.

EXHIBIT "A-1"

SCALE IN FEET



SEE SHEETS 47-53
 FOR LEGEND, CURVE TABLE
 AND LINE TABLE

SHEET 28
 SHEET 27

SHEET 29
 SHEET 28

BLDG.
 4

A01

L2

L3

L4

L5

GCE

GCE

SHEET 28
 SHEET 17



I, Dana DeBeauvoir, County Clerk, Travis County, Texas, do hereby certify that this is a true and correct copy as same appears of record in my office. Witness my hand and seal of office on

JAN 26 2011

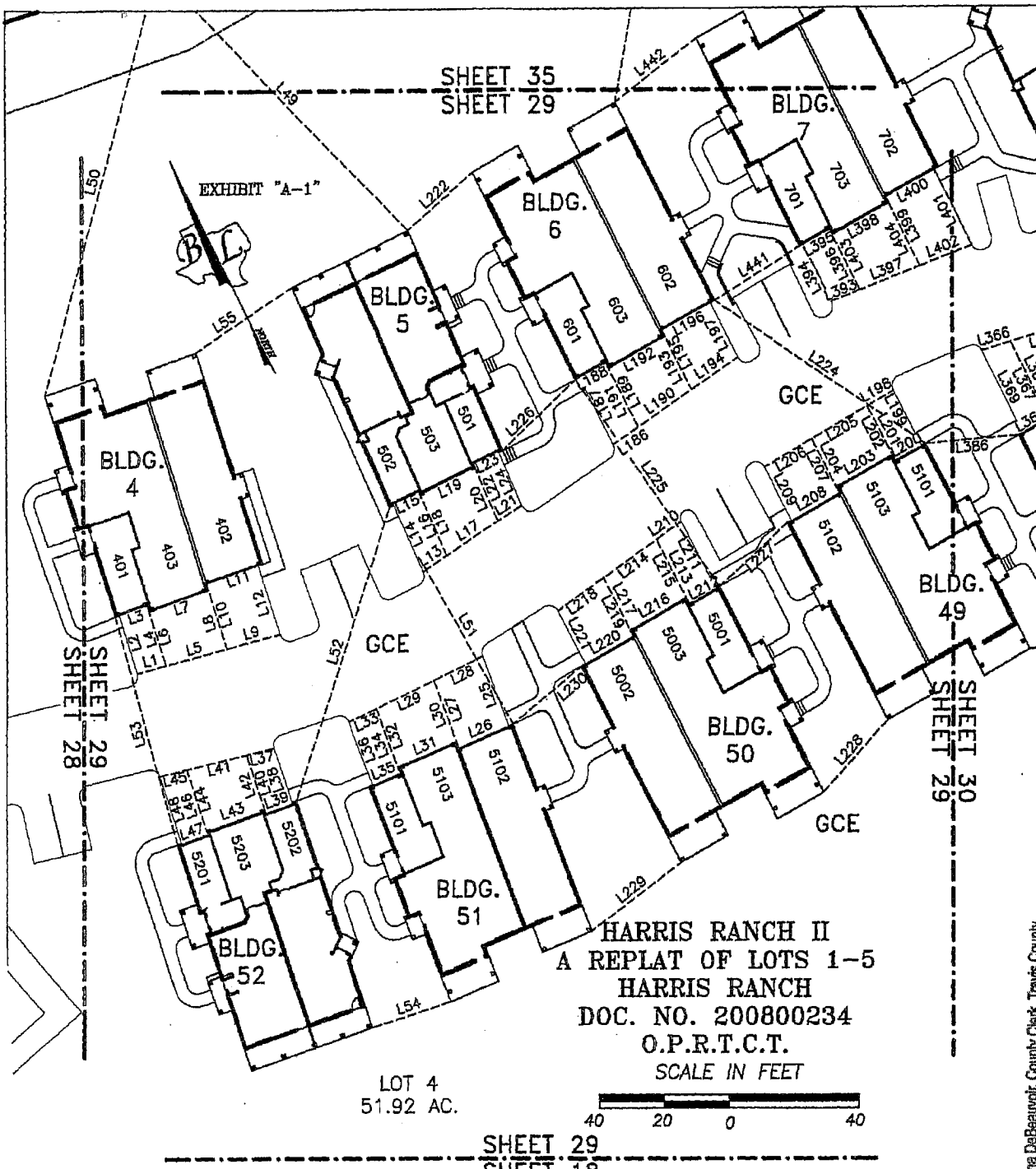
Dana DeBeauvoir, County Clerk
 By Deputy *J. S. WILLIAMS*



BRODIE HEIGHTS CONDOMINIUMS
 BEING ALL OF LOTS 3 & 4,
 HARRIS RANCH II
 A REPLAT OF LOTS 1-5
 HARRIS RANCH; A SUBDIVISION OF RECORD IN
 DOCUMENT NUMBER 200800234 OF THE
 OFFICIAL PUBLIC RECORDS OF
 TRAVIS COUNTY, TEXAS

BASELINE LAND SURVEYORS, INC.
 PROFESSIONAL LAND SURVEYING SERVICES
 8333 CROSS PARK DRIVE
 AUSTIN, TEXAS 78754
 OFFICE: 512.374.9722 FAX: 512.873.9743
 ron-baseline@austin,rr.com

File: \\Harris Ranch\Condo\Dwg\Brodie Hts Condo Master.dwg	SHEET
Job No.	28 of 53
Scale (Hor.): 1"=40'	Scale (Vert.):
Date: 12/15/10	Checked By: JSL Drawn By: RLW



LOT 4
51.92 AC.

HARRIS RANCH II
A REPLAT OF LOTS 1-5
HARRIS RANCH
DOC. NO. 200800234
O.P.R.T.C.T.
SCALE IN FEET

SHEET 29
SHEET 18

I, Dena DeBeauvoir, County Clerk, Travis County, Texas, do hereby certify that this is a true and correct copy as same appears of record in my office. Witness my hand and seal of office on JAN 26 2011
Dena DeBeauvoir, County Clerk
By Deputy: J. S. WILLIAMS



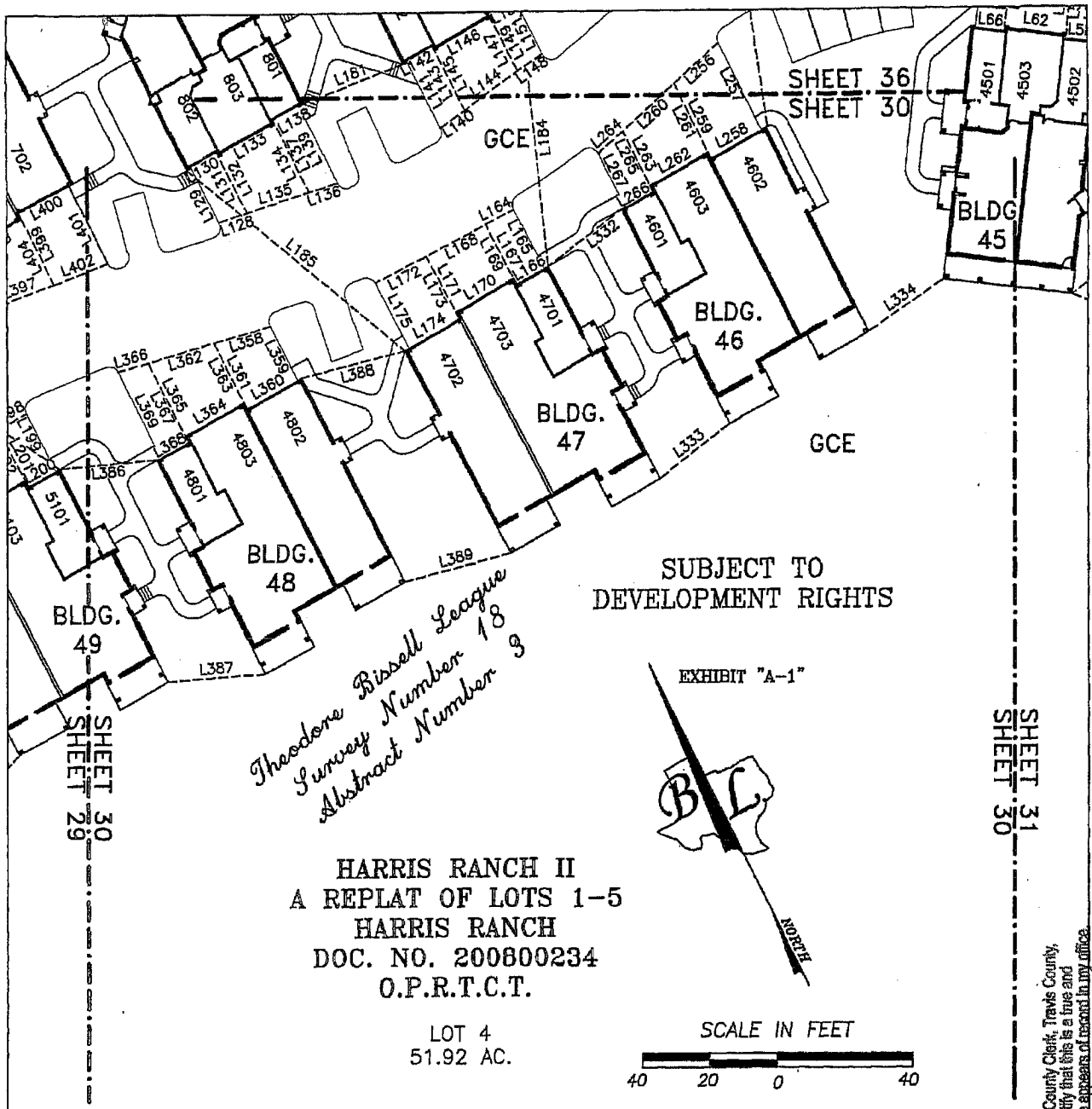
SEE SHEETS 47-53
FOR LEGEND, CURVE TABLE
AND LINE TABLE

SUBJECT TO
DEVELOPMENT RIGHTS

BRODIE HEIGHTS CONDOMINIUMS
BEING ALL OF LOTS 3 & 4,
HARRIS RANCH II
A REPLAT OF LOTS 1-5
HARRIS RANCH; A SUBDIVISION OF RECORD IN
DOCUMENT NUMBER 200800234 OF THE
OFFICIAL PUBLIC RECORDS OF
TRAVIS COUNTY, TEXAS

BASELINE LAND SURVEYORS, INC.
PROFESSIONAL LAND SURVEYING SERVICES
8333 CROSS PARK DRIVE
AUSTIN, TEXAS 78754
OFFICE: 512.374.9722 FAX: 512.873.9743
ron-baseline@austin.tx.com

File: \\Harris Ranch\Condo\Draw\Brodie Hts Condo Master.dwg	SHEET
Job No.	29 of 53
Scale (Hor.): 1"=40'	
Scale (Vert.):	
Date: 12/15/10	Checked By: JSL
	Drawn By: RLW



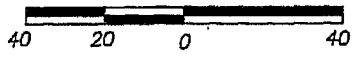
*Theodore Bissell League
Survey Number 18
Abstract Number 3*

SUBJECT TO
DEVELOPMENT RIGHTS

EXHIBIT "A-1"



SCALE IN FEET



HARRIS RANCH II
A REPLAT OF LOTS 1-5
HARRIS RANCH
DOC. NO. 200800234
O.P.R.T.C.T.

LOT 4
51.92 AC.

GCE

SHEET 30
SHEET 19

SUBJECT TO
DEVELOPMENT RIGHTS

SEE SHEETS 47-53
FOR LEGEND, CURVE TABLE
AND LINE TABLE

SHEET 31
SHEET 30

I, Dana DeBeauvoir, County Clerk, Travis County, Texas, do hereby certify that this is a true and correct copy as same appears of record in my office.
Witness my hand and seal of office on

JAN 26 2011

Dana DeBeauvoir, County Clerk
By Deputy



J. S. WILLIAMS

BRODIE HEIGHTS CONDOMINIUMS
BEING ALL OF LOTS 3 & 4,
HARRIS RANCH II
A REPLAT OF LOTS 1-5
HARRIS RANCH; A SUBDIVISION OF RECORD IN
DOCUMENT NUMBER 200800234 OF THE
OFFICIAL PUBLIC RECORDS OF
TRAVIS COUNTY, TEXAS

BASELINE LAND SURVEYORS, INC.
PROFESSIONAL LAND SURVEYING SERVICES
8333 CROSS PARK DRIVE
AUSTIN, TEXAS 78754
OFFICE: 512.374.9722 FAX: 512.873.9743
ron-baseline@austin.tx.com

File: \\Harris Ranch\Condo\Draw\Brodie Hts Condo Master.dwg	
Job No.	Snapshot:
Scale (Hor.): 1"=40'	Scale (Vert.):
Date: 12/15/10	Checked By: JSL Drawn By: RLW

SHEET
30 of 53

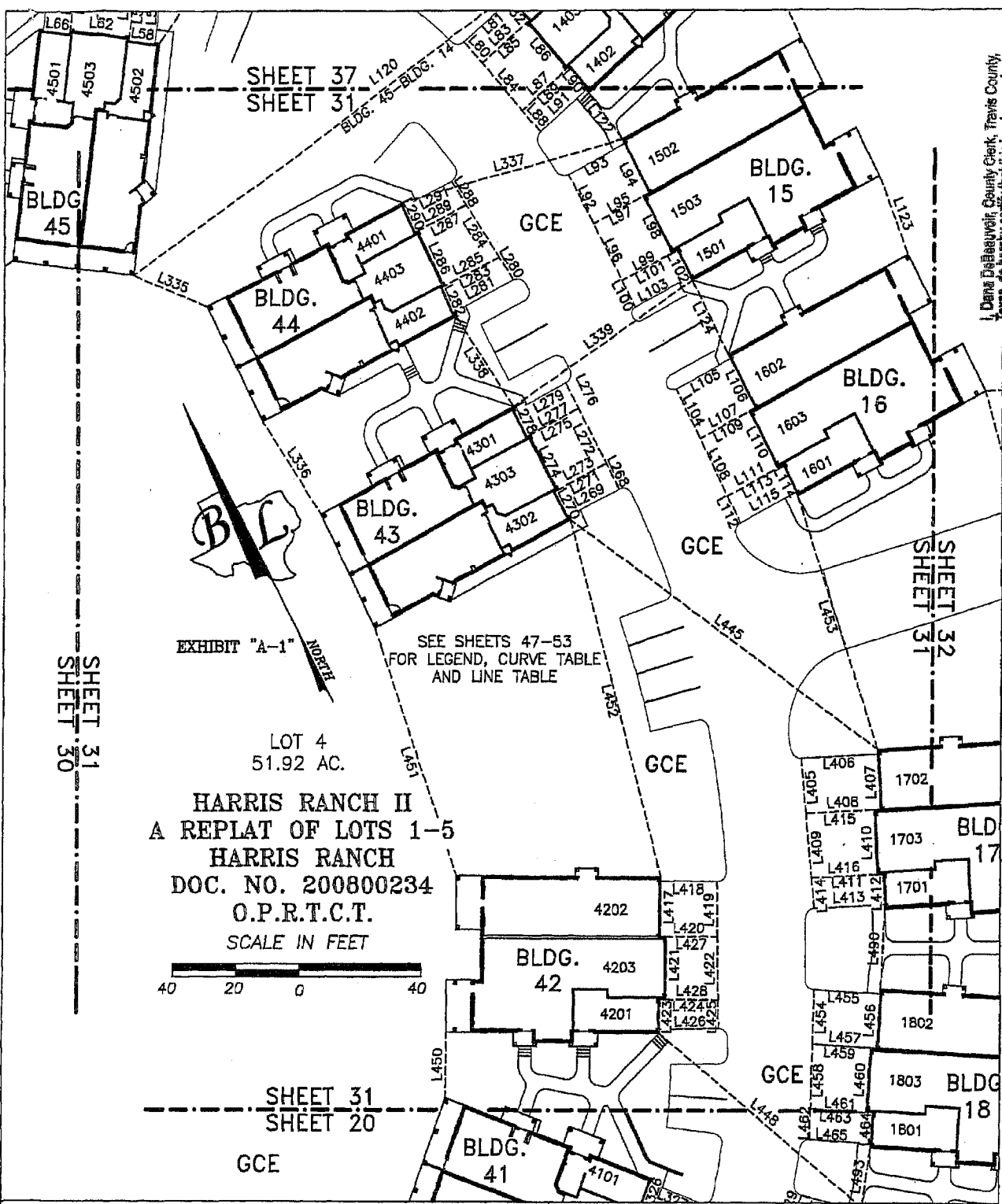
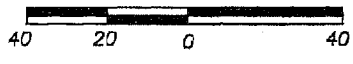


EXHIBIT "A-1"

SEE SHEETS 47-53
FOR LEGEND, CURVE TABLE
AND LINE TABLE

LOT 4
51.92 AC.

HARRIS RANCH II
A REPLAT OF LOTS 1-5
HARRIS RANCH
DOC. NO. 200800234
O.P.R.T.C.T.
SCALE IN FEET



I, Dana DeBeauvoir, County Clerk, Travis County, Texas, do hereby certify that this is a true and correct copy as same appears of record in my office. Witness my hand and seal of office on JAN 26 2011



Dana DeBeauvoir, County Clerk
By Deputy: J.S. WILLIAMS

BRODIE HEIGHTS CONDOMINIUMS
BEING ALL OF LOTS 3 & 4,
HARRIS RANCH II
A REPLAT OF LOTS 1-5
HARRIS RANCH; A SUBDIVISION OF RECORD IN
DOCUMENT NUMBER 200800234 OF THE
OFFICIAL PUBLIC RECORDS OF
TRAVIS COUNTY, TEXAS

BASELINE LAND SURVEYORS, INC.
PROFESSIONAL LAND SURVEYING SERVICES
6333 CROSS PARK DRIVE
AUSTIN, TEXAS 78754
OFFICE: 512.374.9722 FAX: 512.873.9743
ron-baseline@austin.tx.com

File: \\Harris Ranch\Condo\Draw\Brodie Hts Condo Master.dwg	Snapshot:
Job No.	Scale (Hor.): 1"=40'
Date: 12/15/10	Scale (Vert.):
Checked By: JSL	Drawn By: RLW

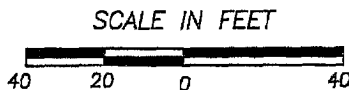
SHEET
31 of 53

SHEET 38
SHEET 32

*Theodore Bissell League
Survey Number 18
Abstract Number 3*

EXHIBIT "A-1"

SEE SHEETS 47-53
FOR LEGEND, CURVE TABLE
AND LINE TABLE



GCE

HARRIS RANCH II
A REPLAT OF LOTS 1-5
HARRIS RANCH
DOC. NO. 200800234
O.P.R.T.C.T.

LOT 4
51.92 AC.

SUBJECT TO
DEVELOPMENT RIGHTS

Dana DeBeauvoir, County Clerk, Travis County,
Texas, do hereby certify that this is a true and
correct copy as same appears of record in my office.
Witness my hand and seal of office on

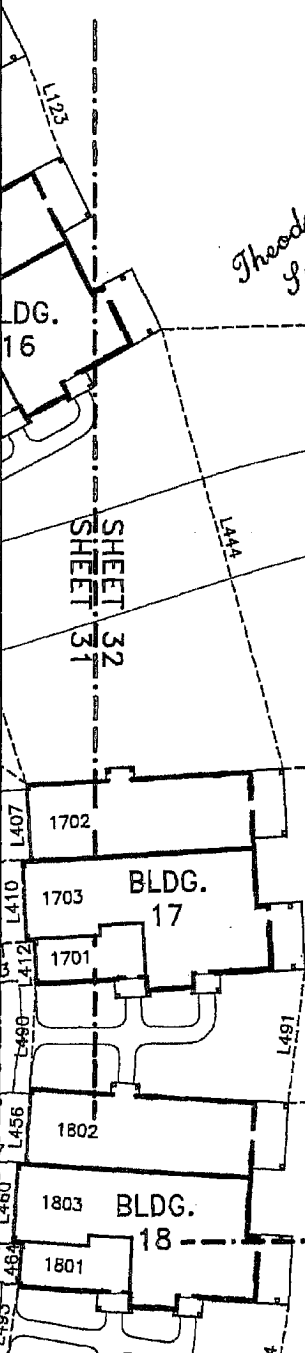


Dana DeBeauvoir, County Clerk
By Deputee
J.S. WILLIAMS
JAN 26 2011

SHEET 32
SHEET 31

SHEET 33
SHEET 32

SHEET 32
SHEET 21



BRODIE HEIGHTS CONDOMINIUMS
BEING ALL OF LOTS 3 & 4,
HARRIS RANCH II
A REPLAT OF LOTS 1-5
HARRIS RANCH; A SUBDIVISION OF RECORD IN
DOCUMENT NUMBER 200800234 OF THE
OFFICIAL PUBLIC RECORDS OF
TRAVIS COUNTY, TEXAS

BASELINE LAND SURVEYORS, INC.
PROFESSIONAL LAND SURVEYING SERVICES
8333 CROSS PARK DRIVE
AUSTIN, TEXAS 78754
OFFICE: 512.374.9722 FAX: 512.873.9743
ron-baseline@austln.r.com

File: \\Harris Ranch\Condo\Dwg\Brodie Hts Condo Master.dwg	SHEET
Job No.	Snapshot
Scale (Hor.): 1"=40'	Scale (Vert.):
Date: 12/15/10	Checked By: JSL Drawn By: RLW

32 of 53

SHEET 39
SHEET 33

SUBJECT TO
DEVELOPMENT RIGHTS

*Theodore Bissell League
Survey Number 18
Abstract Number 3*


HARRIS RANCH II
A REPLAT OF LOTS 1-5
HARRIS RANCH
DOC. NO. 200800234
O.P.R.T.C.T.

EXHIBIT "A-1"

LOT 4
51.92 AC.

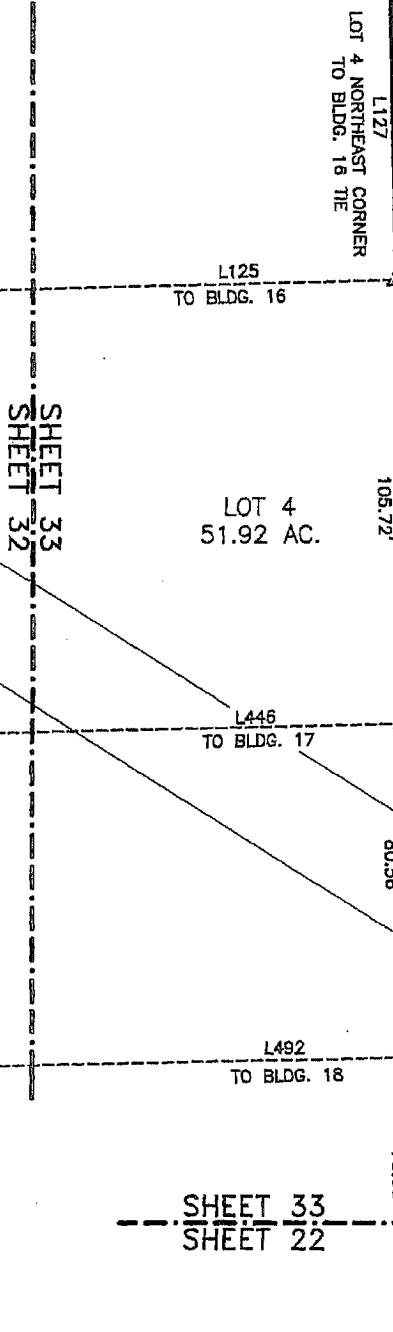
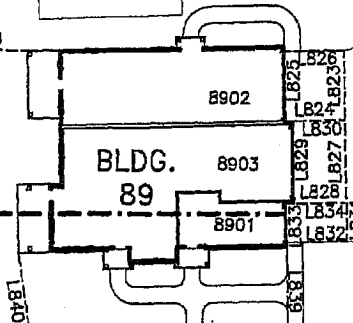
LOT 3
16.08 AC.

SCALE IN FEET



SEE SHEETS 47-53
FOR LEGEND, CURVE TABLE
AND LINE TABLE

GCE



I, Dana DeBeauvoir, County Clerk, Travis County, Texas, do hereby certify that this is a true and correct copy as same appears of record in my office. Witness my hand and seal of office on

JAN 26 2011

Dana DeBeauvoir, County Clerk
By Deputy



J. S. WILLIAMS

BRODIE HEIGHTS CONDOMINIUMS
BEING ALL OF LOTS 3 & 4,
HARRIS RANCH II
A REPLAT OF LOTS 1-5
HARRIS RANCH; A SUBDIVISION OF RECORD IN
DOCUMENT NUMBER 200800234 OF THE
OFFICIAL PUBLIC RECORDS OF
TRAVIS COUNTY, TEXAS

BASELINE LAND SURVEYORS, INC.
PROFESSIONAL LAND SURVEYING SERVICES
8333 GROSS PARK DRIVE
AUSTIN, TEXAS 78754
OFFICE: 512.374.9722 FAX: 512.873.9743
ron-baseline@austin.rr.com

File: \\Harris Ranch\Condo\Draw\Brodie Hts Condo Master.dwg	
Job No.	Snapshot
Scale (Hor.): 1"=40'	Scale (Vert.):
Date: 12/15/10	Checked By: JSL Drawn By: RLW

SHEET
33 of 53

SHEET 40
SHEET 34

*Theodore Bissell League
Survey Number 18
Abstract Number 3*

GCE

SUBJECT TO
DEVELOPMENT RIGHTS

10' ELECTRIC EASEMENT
DOC. NO. 200500284
O.P.R.T.C.T.

10.0'

(CURRENT R.O.W.)
(OLD R.O.W.)

WESTGATE BOULEVARD
(102' R.O.W.)

HARRIS RANCH II
A REPLAT OF LOTS 1-5
HARRIS RANCH
DOC. NO. 200800234
O.P.R.T.C.T.

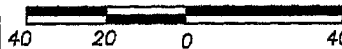
SHEET 34
SHEET 33

GCE

EXHIBIT "A-1"



SEE SHEETS 47-53
FOR LEGEND, CURVE TABLE
AND LINE TABLE
SCALE IN FEET



SHEET 34
SHEET 23

GCE

BRODIE HEIGHTS CONDOMINIUMS
BEING ALL OF LOTS 3 & 4,
HARRIS RANCH II
A REPLAT OF LOTS 1-5
HARRIS RANCH; A SUBDIVISION OF RECORD IN
DOCUMENT NUMBER 200800234 OF THE
OFFICIAL PUBLIC RECORDS OF
TRAVIS COUNTY, TEXAS

BASELINE LAND SURVEYORS, INC.
PROFESSIONAL LAND SURVEYING SERVICES

8333 CROSS PARK DRIVE
AUSTIN, TEXAS 78754
OFFICE: 512.374.9722 FAX: 512.873.9743
ron-baseline@austln.rr.com

File: \\Harris Ranch\Condo\Dwg\Bradle Hts Condo Master.dwg
Job No. Snapshot:
Scale (Hor.): 1"=40' Scale (Vert.):
Date: 12/15/10 Checked By: JSL Drawn By: RLW

SHEET
34 of 53

Dana DeBeauvoir, County Clerk, Travis County,
Texas, do hereby certify that this is a true and
correct copy as same appears of record in my office.
Witness my hand and seal of office on
JAN 26 2011

Dana DeBeauvoir, County Clerk
By Deputy: *J.S. Williams*



HARRIS RANCH II
 A REPLAT OF LOTS 1-5
 HARRIS RANCH
 DOC. NO. 200800234
 O.P.R.T.C.T.

LOT 2
 (NOT PART OF REGIME)

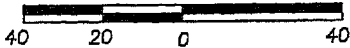
*Theodore Bissell League
 Survey Number 18
 Abstract Number 3*



EXHIBIT "A-1"

NORTH

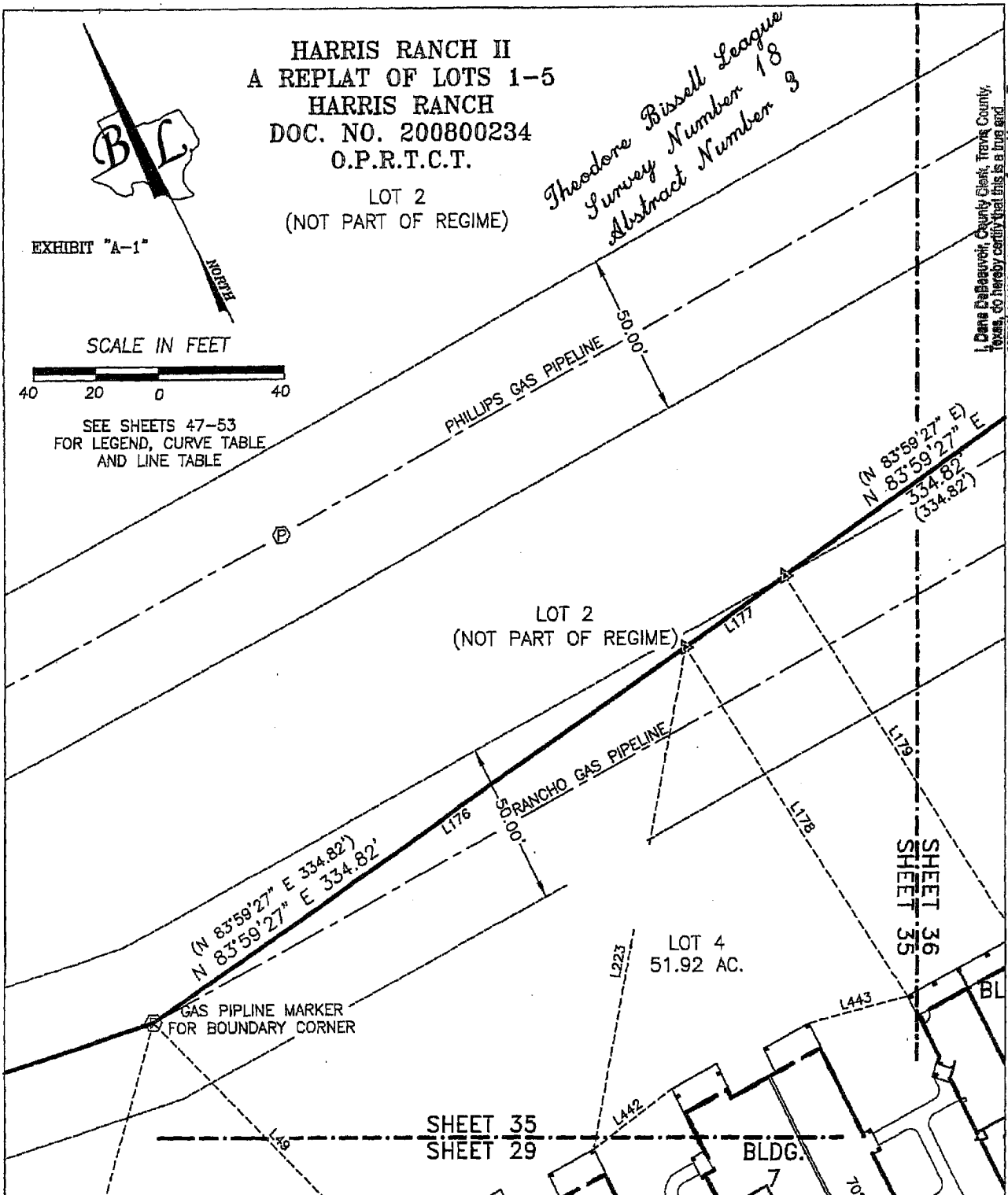
SCALE IN FEET



SEE SHEETS 47-53
 FOR LEGEND, CURVE TABLE
 AND LINE TABLE

I, Dana DeBeauvoir, County Clerk, Travis County, Texas, do hereby certify that this is a true and correct copy as same appears of record in my office. Witness my hand and seal of office on

JAN 26 2011
 Dana DeBeauvoir, County Clerk
 by Deputy: J.S. WILLIAMS

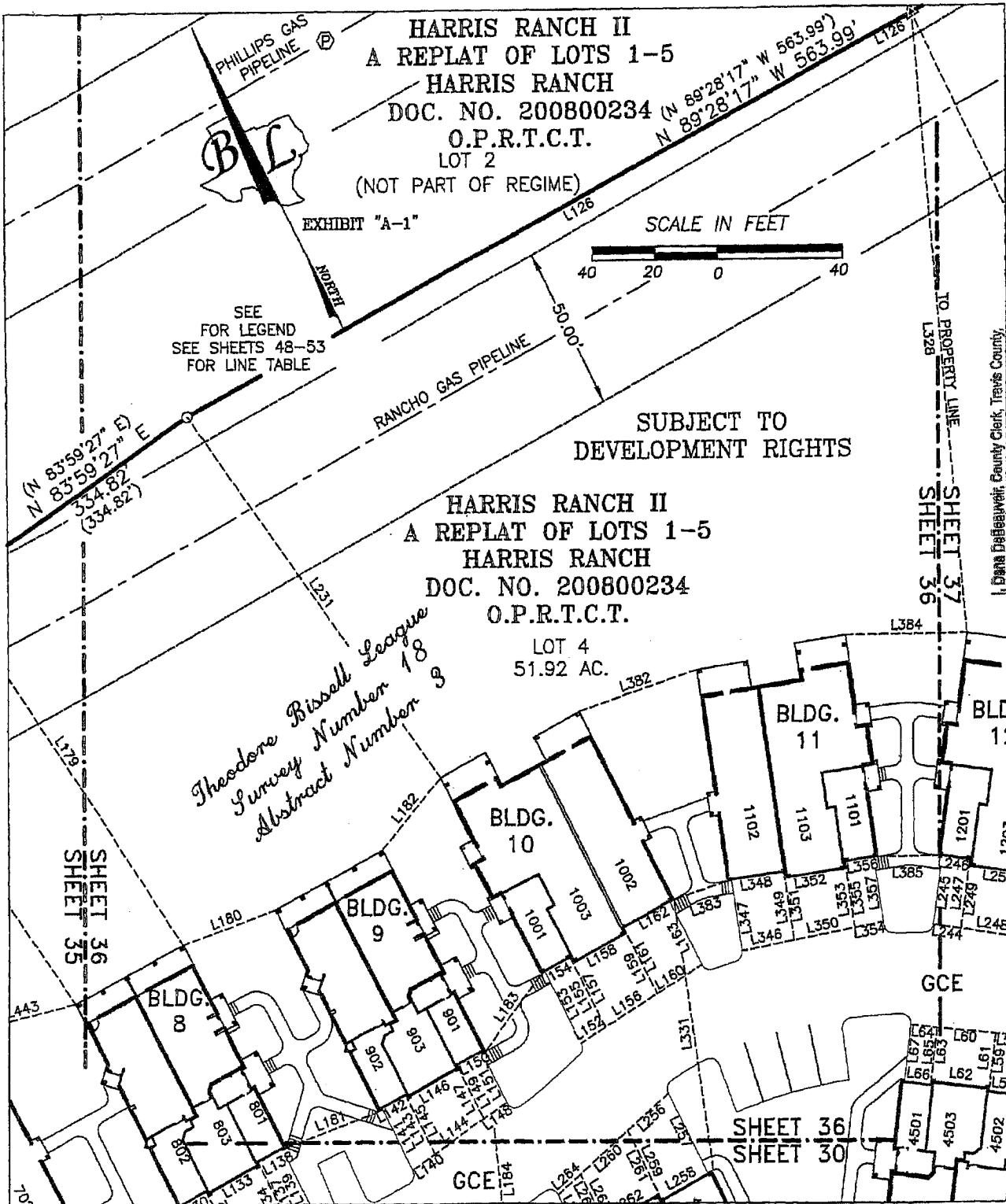


BRODIE HEIGHTS CONDOMINIUMS
 BEING ALL OF LOTS 3 & 4,
 HARRIS RANCH II
 A REPLAT OF LOTS 1-5
 HARRIS RANCH; A SUBDIVISION OF RECORD IN
 DOCUMENT NUMBER 200800234 OF THE
 OFFICIAL PUBLIC RECORDS OF
 TRAVIS COUNTY, TEXAS

BASELINE LAND SURVEYORS, INC.
 PROFESSIONAL LAND SURVEYING SERVICES
 8333 CROSS PARK DRIVE
 AUSTIN, TEXAS 78754
 OFFICE: 512.374.9722 FAX: 512.873.9743
 ron-baseline@austin.rr.com

File: \\Harris Ranch\Condo\Dwg\Brodie Hts Condo Master.dwg	SHEET
Job No.	Snapshot:
Scale (Hor.): 1"=40'	Scale (Vert.):
Date: 12/15/10	Checked By: JSL Drawn By: RLW

SHEET 35 of 53



Diana DeBeauvoir, County Clerk, Travis County,
 Texas, do hereby certify that this is a true and
 correct copy as same appears of record in my office.
 Witness my hand and seal of office on **JAN 26 2011**

J.S. WILLIAMS
 By Deputy
 Dana DeBeauvoir, County Clerk



BRODIE HEIGHTS CONDOMINIUMS
BEING ALL OF LOTS 3 & 4,
HARRIS RANCH II
A REPLAT OF LOTS 1-5
HARRIS RANCH; A SUBDIVISION OF RECORD IN
DOCUMENT NUMBER 200800234 OF THE
OFFICIAL PUBLIC RECORDS OF
TRAVIS COUNTY, TEXAS

BASILINE LAND SURVEYORS, INC.
 PROFESSIONAL LAND SURVEYING SERVICES
 8333 CROSS PARK DRIVE
 AUSTIN, TEXAS 78754
 OFFICE: 512.374.9722 FAX: 512.873.9743
 ron-baseline@austin.txrr.com

File: \\Harris Ranch\Condo\Dwg\Brodie Hts Condo Master.dwg	Snapshot:
Job No.:	Scale (Vert.):
Scale (Hor.): 1"=40'	Scale (Vert.):
Date: 12/15/10	Checked By: JSL
Drawn By: RLW	

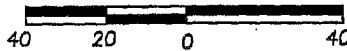
SHEET
36 of 53

SHEET 42
SHEET 37

HARRIS RANCH II
A REPLAT OF LOTS 1-5
HARRIS RANCH
DOC. NO. 200800234
O.P.R.T.C.T.

LOT 4
51.92 AC.

SCALE IN FEET



SEE SHEETS 47-53
FOR LEGEND, CURVE TABLE
AND LINE TABLE

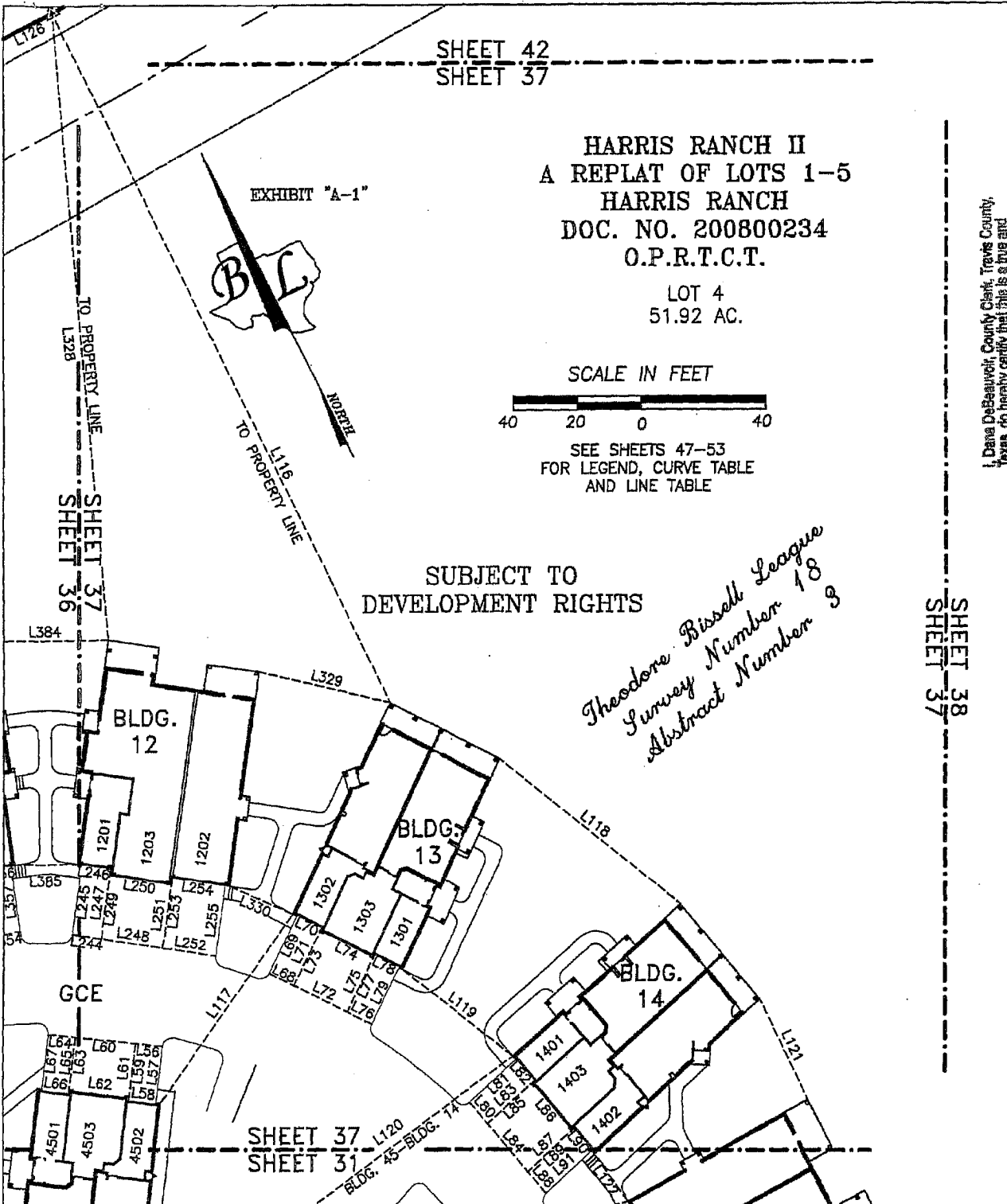
EXHIBIT "A-1"



SUBJECT TO
DEVELOPMENT RIGHTS

*Theodore Bissell League
Survey Number 18
Abstract Number 3*

SHEET 38
SHEET 37



Dana DeBeauvoir, County Clerk, Travis County, Texas, do hereby certify that this is a true and correct copy as same appears of record in my office. Witness my hand and seal of office on **JAN 26 2011**
Dana DeBeauvoir, County Clerk
By: *[Signature]*
J. S. WILLIAMS



BRODIE HEIGHTS CONDOMINIUMS
BEING ALL OF LOTS 3 & 4,
HARRIS RANCH II
A REPLAT OF LOTS 1-5
HARRIS RANCH; A SUBDIVISION OF RECORD IN
DOCUMENT NUMBER 200800234 OF THE
OFFICIAL PUBLIC RECORDS OF
TRAVIS COUNTY, TEXAS

BASELINE LAND SURVEYORS, INC.
PROFESSIONAL LAND SURVEYING SERVICES
8333 CROSS PARK DRIVE
AUSTIN, TEXAS 78754
OFFICE: 512.574.9722 FAX: 512.873.8743
ran-baseline@austin.rr.com

File: \\Harris Ranch\Condo\Draw\Brodie Hts Condo Master.dwg	Snapshot:
Job No.	Scale (Hor.): 1"=40'
Date: 12/15/10	Scale (Vert.):
Checked By: JSL	Drawn By: RLW

SHEET
37 of 53

SHEET 43
SHEET 38

*Theodore Bissell League
Survey Number 18
Abstract Number 9*

HARRIS RANCH II
A REPLAT OF LOTS 1-5
HARRIS RANCH
DOC. NO. 200800234
O.P.R.T.C.T.

LOT 4
51.92 AC.

SUBJECT TO
DEVELOPMENT RIGHTS


EXHIBIT "A-1"



SEE SHEETS 47-53
FOR LEGEND, CURVE TABLE
AND LINE TABLE

NORTH

SCALE IN FEET



SHEET 38
SHEET 37

SHEET 39
SHEET 38

SHEET 38
SHEET 32

I, Dana DeBeauvoir, County Clerk, Travis County, Texas, do hereby certify that this is a true and correct copy as same appears of record in my office. Witness my hand and seal of office on

JAN 26 2011

Dana DeBeauvoir
County Clerk



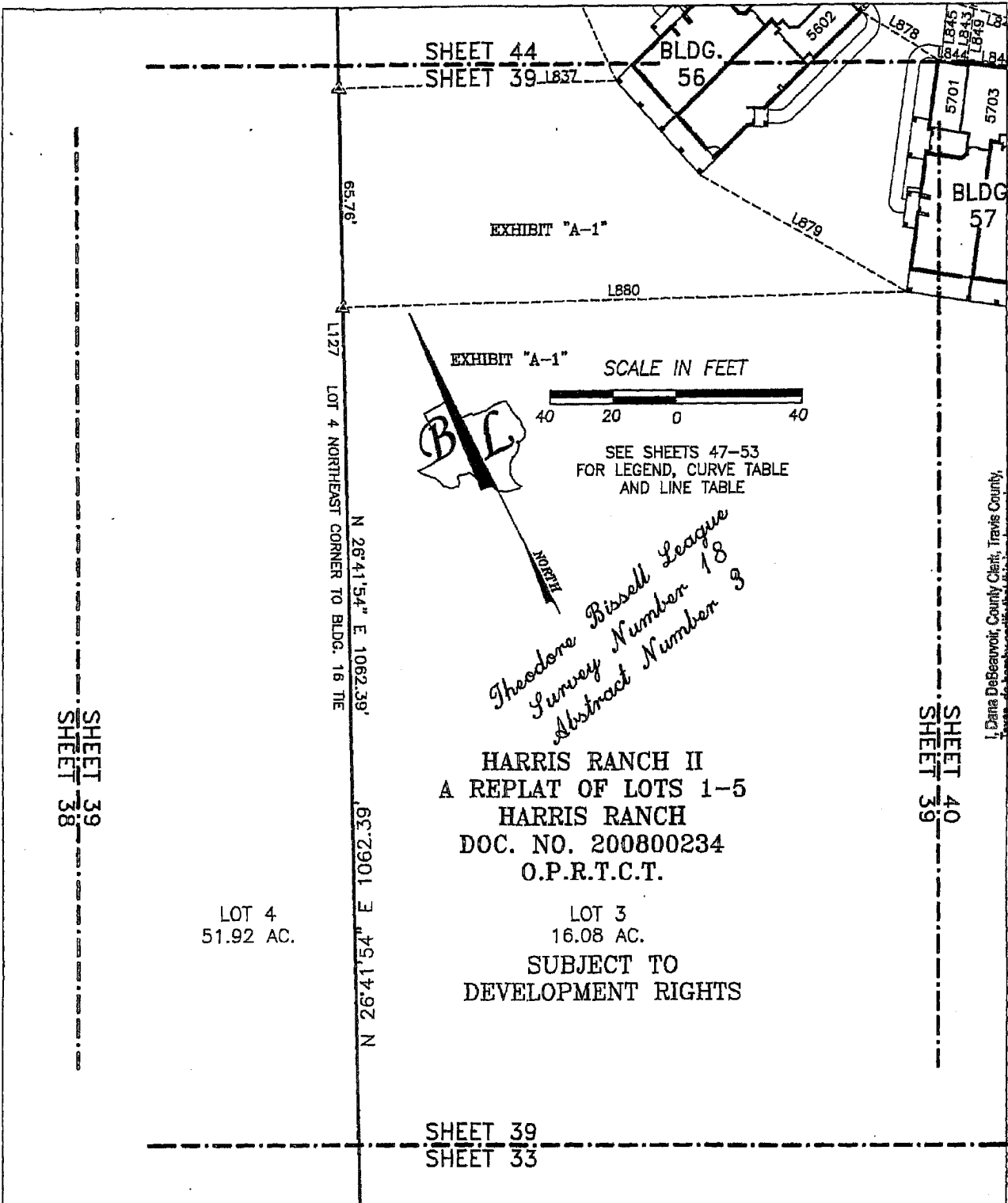
J. S. WILLIAMS

BRODIE HEIGHTS CONDOMINIUMS
BEING ALL OF LOTS 3 & 4,
HARRIS RANCH II
A REPLAT OF LOTS 1-5
HARRIS RANCH; A SUBDIVISION OF RECORD IN
DOCUMENT NUMBER 200800234 OF THE
OFFICIAL PUBLIC RECORDS OF
TRAVIS COUNTY, TEXAS

BASELINE LAND SURVEYORS, INC.
PROFESSIONAL LAND SURVEYING SERVICES
8333 CROSS PARK DRIVE
AUSTIN, TEXAS 78754
OFFICE: 512.374.9722 FAX: 512.873.9743
ron-baseline@austin.tr.com

File: \\Harris Ranch\Condo\Draw\Brodie Hts Condo Master.dwg
Job No. Snapshot:
Scale (Hor.): 1"=40' Scale (Vert.):
Date: 12/15/10 Checked By: JSL Drawn By: RLW

SHEET
38 of 53



SHEET 39
SHEET 38

SHEET 40
SHEET 39

HARRIS RANCH II
A REPLAT OF LOTS 1-5
HARRIS RANCH
DOC. NO. 200800234
O.P.R.T.C.T.

LOT 4
51.92 AC.
LOT 3
16.08 AC.
SUBJECT TO
DEVELOPMENT RIGHTS

SHEET 39
SHEET 33

I, Dana DeBeauvoir, County Clerk, Travis County, Texas, do hereby certify that this is a true and correct copy as same appears of record in my office. Witness my hand and seal of office on

JAN 26 2011

Dana DeBeauvoir
County Clerk
By DeBeauvoir



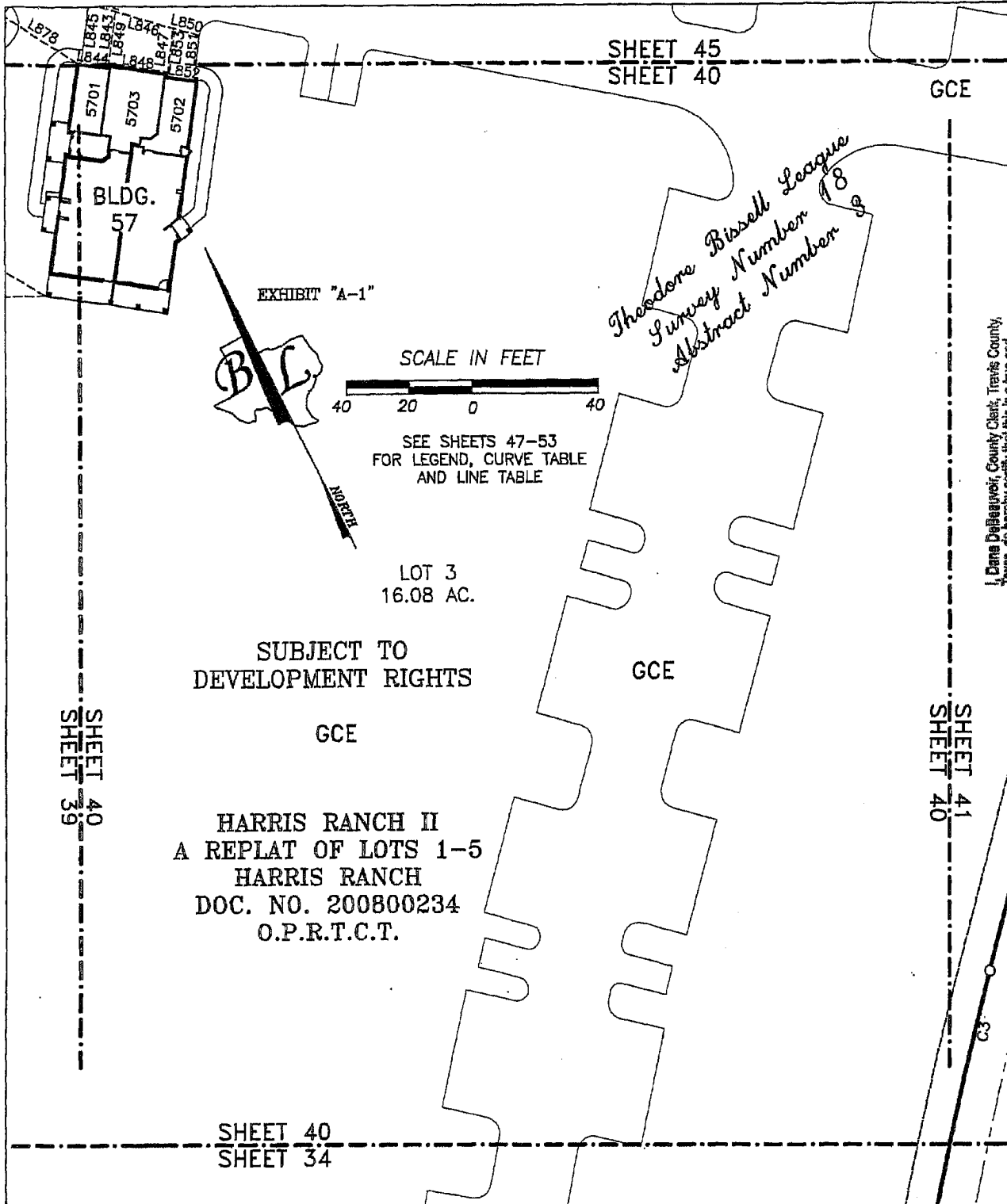
J. S. WILLIAMS

BRODIE HEIGHTS CONDOMINIUMS
BEING ALL OF LOTS 3 & 4,
HARRIS RANCH II
A REPLAT OF LOTS 1-5
HARRIS RANCH; A SUBDIVISION OF RECORD IN
DOCUMENT NUMBER 200800234 OF THE
OFFICIAL PUBLIC RECORDS OF
TRAVIS COUNTY, TEXAS

BASELINE LAND SURVEYORS, INC.
PROFESSIONAL LAND SURVEYING SERVICES
8333 CROSS PARK DRIVE
AUSTIN, TEXAS 78754
OFFICE: 512.374.9722 FAX: 512.873.9743
ran-baseline@austin.rr.com

File: \\Harris Ranch\Condo\Draw\Brodie Hts Condo Master.dwg	Snapshot:
Job No.:	Scale (Hor.): 1"=40'
Date: 12/15/10	Scale (Vert.):
Checked By: JSL	Drawn By: RLW

SHEET
39 of 53



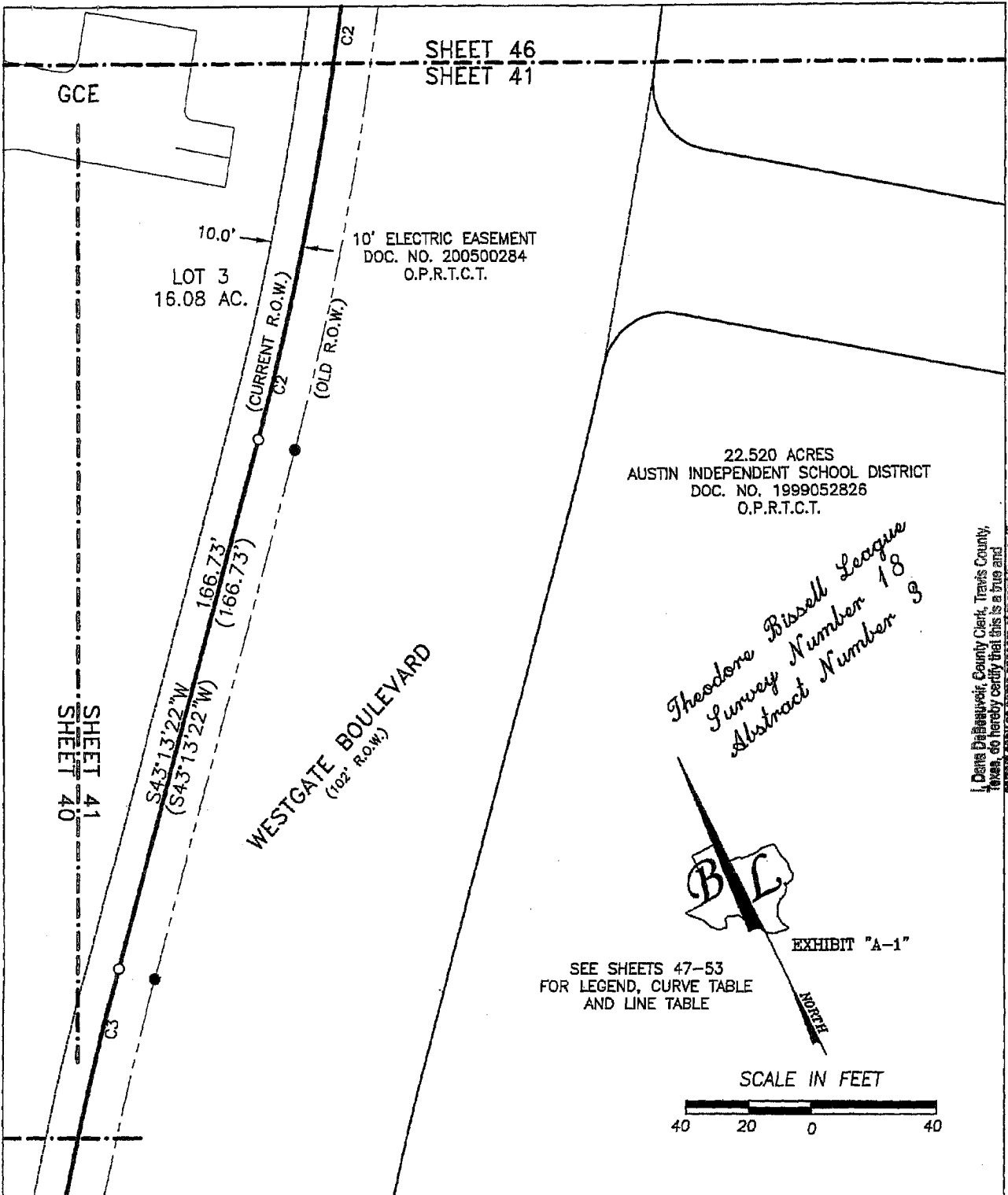
J. Dana DeBeauvoir, County Clerk, Travis County,
 Texas, do hereby certify that this is a true and
 correct copy as same appears of record in my office.
 Witness my hand and seal of office on
JAN 26 2011
 J. S. WILLIAMS
 By Deput...
 Dana DeBeauvoir, County Clerk



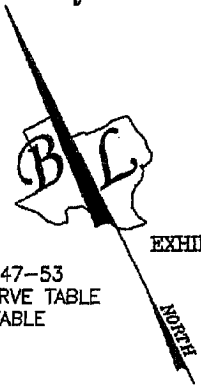
BRODIE HEIGHTS CONDOMINIUMS
 BEING ALL OF LOTS 3 & 4,
 HARRIS RANCH II
 A REPLAT OF LOTS 1-5
 HARRIS RANCH; A SUBDIVISION OF RECORD IN
 DOCUMENT NUMBER 200800234 OF THE
 OFFICIAL PUBLIC RECORDS OF
 TRAVIS COUNTY, TEXAS

BASELINE LAND SURVEYORS, INC.
 PROFESSIONAL LAND SURVEYING SERVICES
 8333 CROSS PARK DRIVE
 AUSTIN, TEXAS 78754
 OFFICE: 512.374.9722 FAX: 512.873.9743
 ron-baseline@austin.rr.com

File: \\Harris Ranch\Condo\Draw\Brodie Hts Condo Master.dwg	SHEET
Job No.	40 of 53
Scale (Hor.): 1"=40'	Scale (Vert.):
Date: 12/15/10	Checked By: JSL Drawn By: RLW

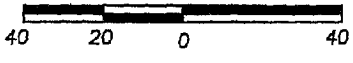


*Theodora Bissell League
Survey Number 18
Abstract Number 3*



SEE SHEETS 47-53
FOR LEGEND, CURVE TABLE
AND LINE TABLE

SCALE IN FEET



I, Dana DeBeauvoir, County Clerk, Travis County, Texas, do hereby certify that this is a true and correct copy as same appears of record in my office. Witness my hand and seal of office on
JAN 26 2011
 Dana DeBeauvoir, County Clerk
 By Deputy: *J. S. Williams*



J. S. WILLIAMS

**BRODIE HEIGHTS CONDOMINIUMS
BEING ALL OF LOTS 3 & 4,
HARRIS RANCH II
A REPLAT OF LOTS 1-5
HARRIS RANCH; A SUBDIVISION OF RECORD IN
DOCUMENT NUMBER 200800234 OF THE
OFFICIAL PUBLIC RECORDS OF
TRAVIS COUNTY, TEXAS**

BASELINE LAND SURVEYORS, INC.
 PROFESSIONAL LAND SURVEYING SERVICES
 8333 CROSS PARK DRIVE
 AUSTIN, TEXAS 78754
 OFFICE: 512.374.9722 FAX: 512.873.9743
 ron-baseline@austin,tx.com

File: \\Harris Ranch\Condo\Dwg\Brodie Hts Condo Master.dwg	
Job No.	Snapshot
Scale (Hor.): 1"=40'	Scale (Vert.):
Date: 12/15/10	Checked By: JSL Drawn By: RLW

**SHEET
41 of 53**

EXHIBIT "A-1"



DAVIS LANE
(R.O.W. VARIES)

*Theodore Bissell League
Survey Number 18
Abstract Number 3*

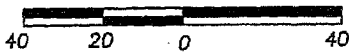
(OLD R.O.W.)

(CURRENT R.O.W.)

10.0'
10' ELECTRIC EASEMENT
DOC. NO. 200500284
O.P.R.T.C.T.

CITY OF AUSTIN -
WATERLINE EASEMENT
DOC. NO. 2009027896
O.P.R.T.C.T.

SCALE IN FEET



SEE SHEETS 47-53
FOR LEGEND, CURVE TABLE
AND LINE TABLE

50.00'
PHILLIPS GAS PIPELINE

HARRIS RANCH
DOC. NO. 200500284
O.P.R.T.C.T.

LOT 2
(NOT PART OF REGIME)

(N 89°28'17" W 563.99')
N 89°28'17" W 563.99'

50.00'
RANCHO GAS PIPELINE

SUBJECT TO
DEVELOPMENT RIGHTS

(N80°57'25"E
N80°57'25"E

SHEET 43
SHEET 42

SHEET 42
SHEET 37

I, Dana DeBeauvoir, County Clerk, Travis County,
Texas, do hereby certify that this is a true and
correct copy as same appears of record in my office.
Witness my hand and seal of office on

JAN 26 2011
Dana DeBeauvoir, County Clerk
By Deputy
J. S. WILLIAMS

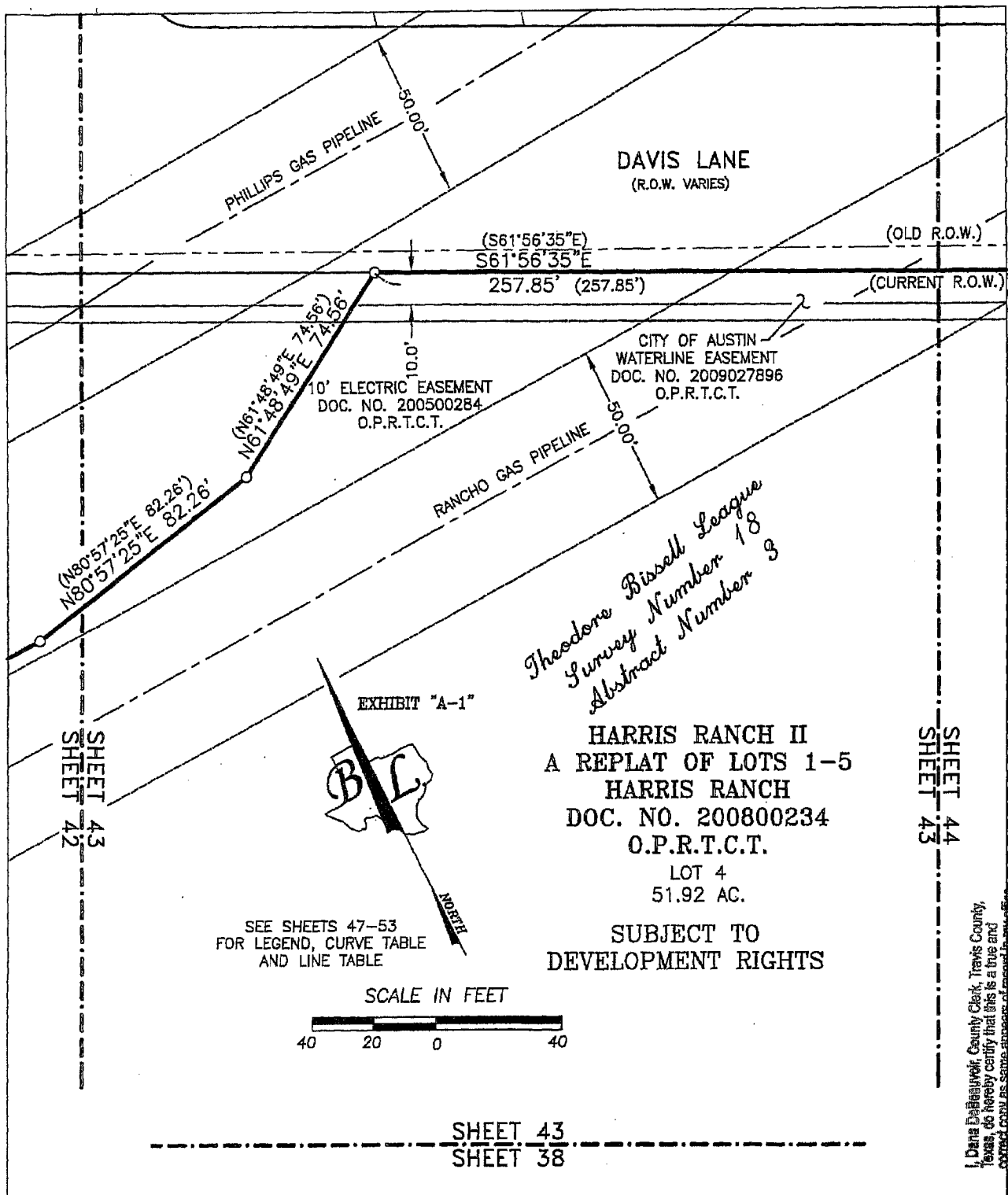


BRODIE HEIGHTS CONDOMINIUMS
BEING ALL OF LOTS 3 & 4,
HARRIS RANCH II
A REPLAT OF LOTS 1-5
HARRIS RANCH; A SUBDIVISION OF RECORD IN
DOCUMENT NUMBER 200800234 OF THE
OFFICIAL PUBLIC RECORDS OF
TRAVIS COUNTY, TEXAS

BASELINE LAND SURVEYORS, INC.
PROFESSIONAL LAND SURVEYING SERVICES
8333 CROSS PARK DRIVE
AUSTIN, TEXAS 78754
OFFICE: 512.374.9722 FAX: 512.873.9743
ran-baseline@austin.rr.com

File: \\Harris Ranch\Condo\Dwg\Brodie Hts Condo Master.dwg	
Job No.	Snapshot:
Scale (Hor.): 1"=40'	Scale (Vert.):
Date: 12/15/10	Checked By: JSL Drawn By: RLW

SHEET
42 of 53



I, Dana DeBeauvoir, County Clerk, Travis County, Texas, do hereby certify that this is a true and correct copy as same appears of record in my office. Witness my hand and seal of office on

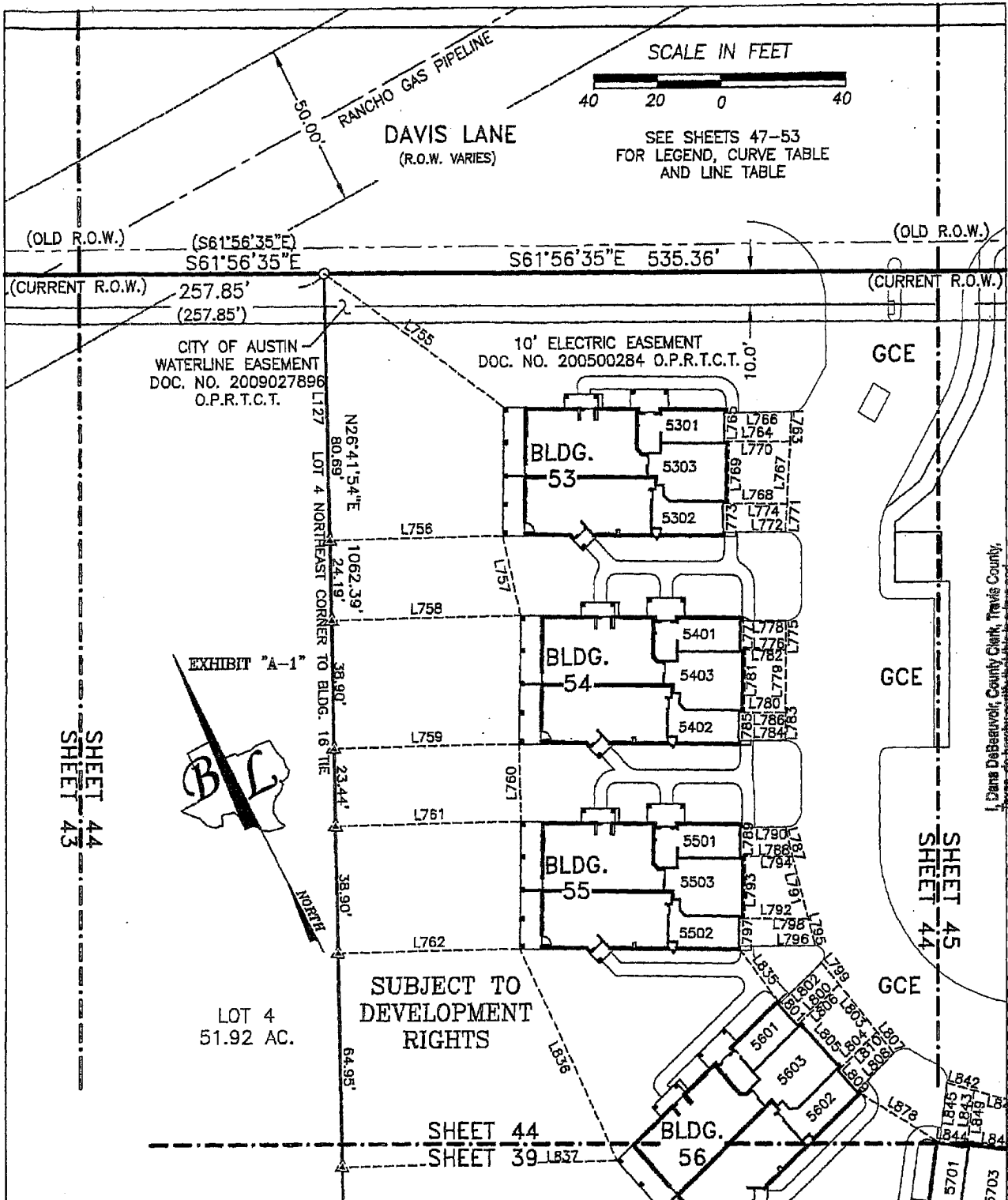
Dana DeBeauvoir, County Clerk
By Deputy
J. S. WILLIAMS
JAN 26 2011



BRODIE HEIGHTS CONDOMINIUMS
BEING ALL OF LOTS 3 & 4,
HARRIS RANCH II
A REPLAT OF LOTS 1-5
HARRIS RANCH; A SUBDIVISION OF RECORD IN
DOCUMENT NUMBER 200800234 OF THE
OFFICIAL PUBLIC RECORDS OF
TRAVIS COUNTY, TEXAS

BASELINE LAND SURVEYORS, INC.
PROFESSIONAL LAND SURVEYING SERVICES
8333 CROSS PARK DRIVE
AUSTIN, TEXAS 78754
OFFICE: 512.374.9722 FAX: 512.873.9743
ron-baseline@austin.rr.com

File: \\Harris Ranch\Condo\Dwg\Brodie Hts Condo Master.dwg	Snapshot:	SHEET 43 of 53
Job No.	Scale (Hor.): 1"=40'	
Date: 12/15/10	Checked By: JSL	Drawn By: RLW



JAN 26 2011

J. S. WILLIAMS
Deputy County Clerk

I, Dana DeBeauvoir, County Clerk, Travis County, Texas, do hereby certify that this is a true and correct copy as same appears of record in my office. Witness my hand and seal of office on

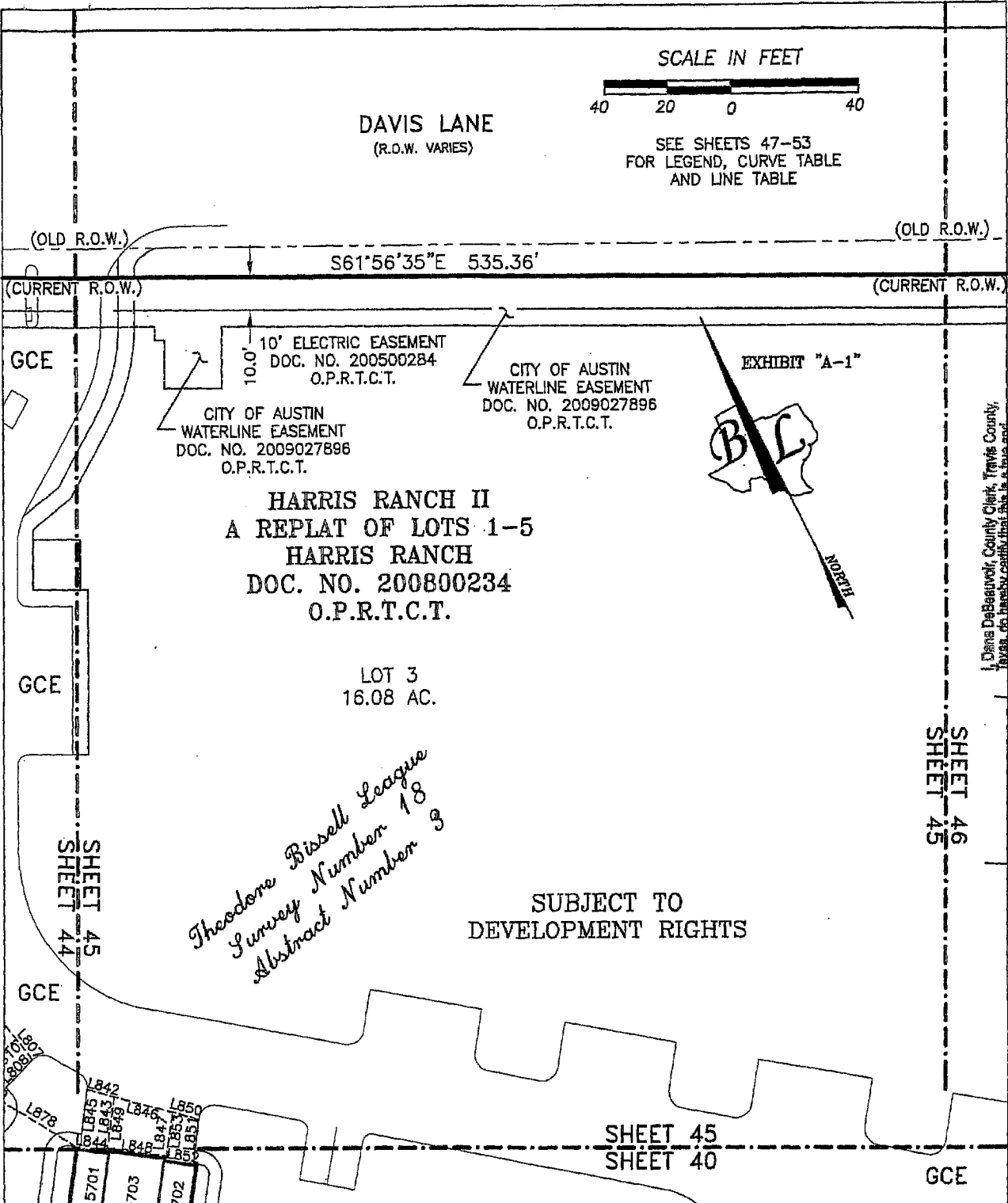


BRODIE HEIGHTS CONDOMINIUMS
BEING ALL OF LOTS 3 & 4,
HARRIS RANCH II
A REPLAT OF LOTS 1-5
HARRIS RANCH; A SUBDIVISION OF RECORD IN
DOCUMENT NUMBER 200800234 OF THE
OFFICIAL PUBLIC RECORDS OF
TRAVIS COUNTY, TEXAS

BASELINE LAND SURVEYORS, INC.
PROFESSIONAL LAND SURVEYING SERVICES
8333 CROSS PARK DRIVE
AUSTIN, TEXAS 78754
OFFICE: 512.374.9722 FAX: 512.873.9743
ron-baseline@austlnr.com

File: \\Harris Ranch\Condo\Dwg\Brodie Hts Condo Master.dwg	Snapshot:
Job No.:	Scale (Hor.): 1"=40'
Date: 12/15/10	Scale (Vert.):
Checked By: JSL	Drawn By: RLW

SHEET 44 of 53



I, Dana DeBeauvoir, County Clerk, Travis County, Texas, do hereby certify that this is a true and correct copy as same appears of record in my office. Witness my hand and seal of office on JAN 26 2011

Dana DeBeauvoir, County Clerk
By Deputy
J. S. WILLIAMS

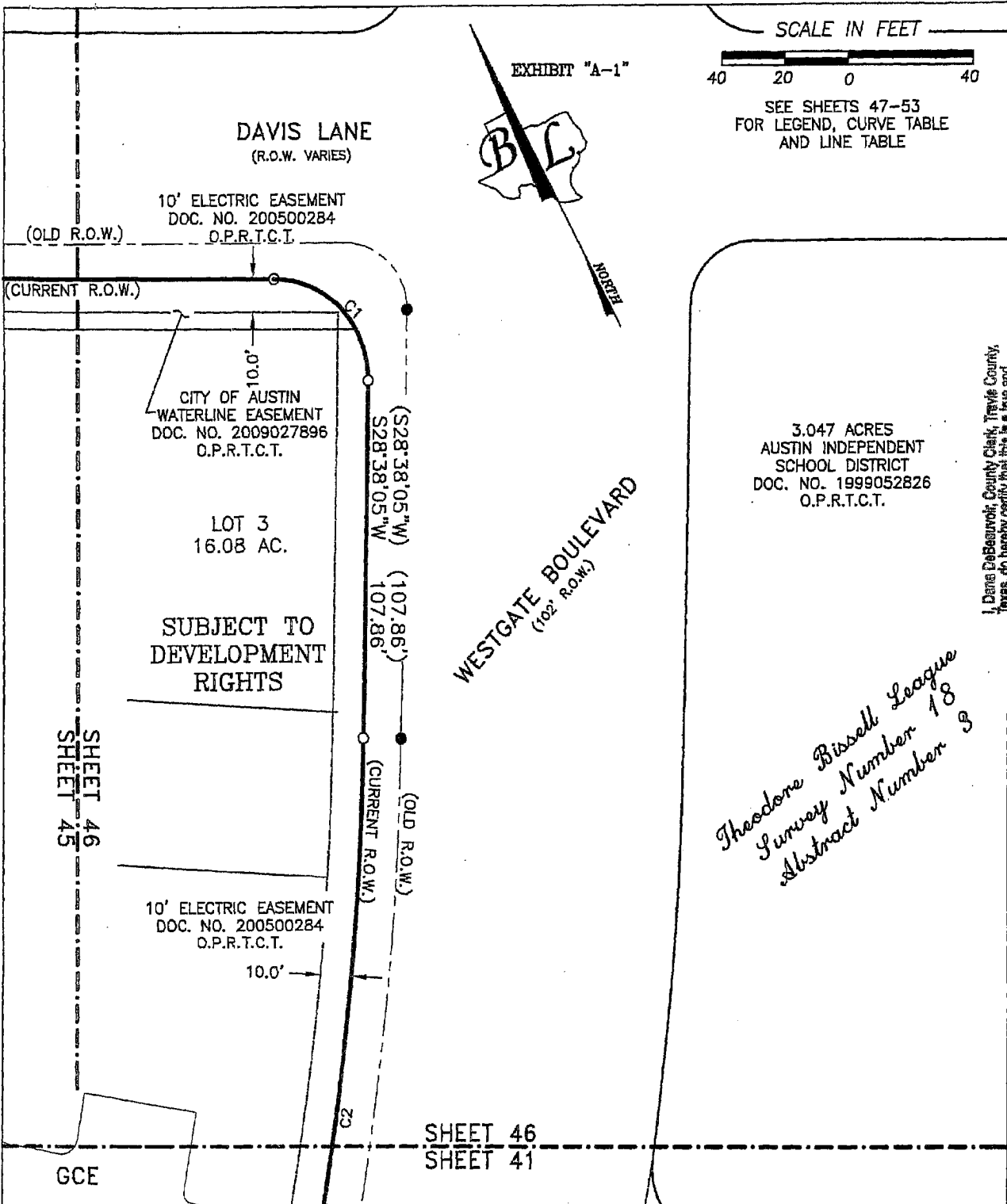


BRODIE HEIGHTS CONDOMINIUMS
BEING ALL OF LOTS 3 & 4,
HARRIS RANCH II
A REPLAT OF LOTS 1-5
HARRIS RANCH; A SUBDIVISION OF RECORD IN
DOCUMENT NUMBER 200800234 OF THE
OFFICIAL PUBLIC RECORDS OF
TRAVIS COUNTY, TEXAS

BASELINE LAND SURVEYORS, INC.
PROFESSIONAL LAND SURVEYING SERVICES
8333 CROSS PARK DRIVE
AUSTIN, TEXAS 78754
OFFICE: 512.374.9722 FAX: 512.873.9743
ron-baseline@austin.tr.com

File: \\Harris Ranch\Condo\Drawg\Brodie Hts Condo Master.dwg	SHEET
Job No.	Snapshot:
Scale (Hor.): 1"=40'	Scale (Vert.):
Date: 12/15/10	Checked By: JSL Drawn By: RLW

45 of 53



JAN 26 2011
J.S. WILLIAMS
Deane Williams, County Clerk
By Deputy

I, Dana DeBeauvoir, County Clerk, Travis County, Texas, do hereby certify that this is a true and correct copy as same appears of record in my office. Witness my hand and seal of office on

*Theodora Bissell League
Survey Number 18
Abstract Number 3*

BRODIE HEIGHTS CONDOMINIUMS
BEING ALL OF LOTS 3 & 4,
HARRIS RANCH II
A REPLAT OF LOTS 1-5
HARRIS RANCH; A SUBDIVISION OF RECORD IN
DOCUMENT NUMBER 200800234 OF THE
OFFICIAL PUBLIC RECORDS OF
TRAVIS COUNTY, TEXAS


BASELINE LAND SURVEYORS, INC.
PROFESSIONAL LAND SURVEYING SERVICES
8333 CROSS PARK DRIVE
AUSTIN, TEXAS 78754
OFFICE: 512.374.9722 FAX: 512.873.9743
ron-baseline@austin.rr.com

File: \\Harris Ranch\Condo\Dwg\Brodie Hts Condo Master.dwg	Snapshot:	SHEET 46 of 53
Job No.	Scale (Hor.): 1"=40'	
Date: 12/15/10	Checked By: JSL	Drawn By: RLW

- 1/2" IRON REBAR FOUND (UNLESS OTHERWISE NOTED)
 - ⊙ IRON PIPE FOUND
 - ▲ NAIL FOUND
 - 1/2" IRON REBAR SET W/PLASTIC CAP WHICH READS "BASELINE INC."
 - △ CALCULATED POINT
 - Ⓟ PIPELINE MARKER
- L.C.E. LIMITED COMMON ELEMENT
 G.C.E. GENERAL COMMON ELEMENT
 (D.R.T.C.T.) DEED RECORDS OF TRAVIS COUNTY, TEXAS
 (R.P.R.T.C.T.) REAL PROPERTY RECORDS OF TRAVIS COUNTY, TEXAS
 (O.P.R.T.C.T.) OFFICIAL PUBLIC RECORDS OF TRAVIS COUNTY, TEXAS
 (P.R.T.C.T.) PLAT RECORDS OF TRAVIS COUNTY, TEXAS

I, Dana DeBeauvoir, County Clerk, Travis County, Texas, do hereby certify that this is a true and correct copy as same appears of record in my office. Witness my hand and seal of office on **JAN 26 2011**

Dana DeBeauvoir, County Clerk
 By Deputy **J. S. WILLIAMS**



CURVE TABLE					
CURVE	RADIUS	LENGTH	DELTA	BEARING	CHORD
C1	30.00'	47.43'	90°34'40"	N16°39'15"W	42.64'
(C1)	30.00'	47.43'	90°34'40"	N16°39'15"W	42.64'
C2	943.00'	240.16'	14°35'30"	N35°54'02"E	239.51'
(C2)	943.00'	240.16'	14°35'30"	N35°54'02"E	239.51'
C3	1057.00'	403.22'	21°51'24"	S32°16'39"W	400.78'
(C3)	1057.00'	403.22'	21°51'24"	S32°16'39"W	400.78'
C4	1343.00'	137.19'	5°51'10"	N24°15'19"E	137.13'
(C4)	1343.00'	137.19'	5°51'10"	N24°15'19"E	137.13'

EXHIBIT "A-1"

BRODIE HEIGHTS CONDOMINIUMS
 BEING ALL OF LOTS 3 & 4,
 HARRIS RANCH II
 A REPLAT OF LOTS 1-5
 HARRIS RANCH; A SUBDIVISION OF RECORD IN
 DOCUMENT NUMBER 200800234 OF THE
 OFFICIAL PUBLIC RECORDS OF
 TRAVIS COUNTY, TEXAS

BASELINE LAND SURVEYORS, INC.
 PROFESSIONAL LAND SURVEYING SERVICES
 8333 CROSS PARK DRIVE
 AUSTIN, TEXAS 78754
 OFFICE: 512.374.9722 FAX: 512.873.9743
 ron-baseline@austin.rr.com

File: \\Harris Ranch\Condo\Draw\Brodle Hts Condo Master.dwg	Snapshot:
Scale (Hor.): 1"=40'	Scale (Vert.):
Date: 12/15/10	Checked By: JSL Drawn By: RLW

SHEET
 47 of 53

LINE TABLE		
LINE	BEARING	DISTANCE
L1	N76°25'57"W	9.23'
L2	N09°37'07"E	17.91'
L3	S80°22'53"E	9.21'
L4	S09°37'07"W	18.54'
L5	N76°25'57"W	19.63'
L6	N09°37'07"E	16.54'
L7	S80°22'53"E	19.58'
L8	S09°37'07"W	17.89'
L9	N76°25'57"W	16.92'
L10	N09°37'07"E	19.89'
L11	S80°22'53"E	16.87'
L12	S09°37'07"W	21.06'
L13	S86°13'11"W	8.89'
L14	N03°08'44"E	21.80'
L15	S86°51'16"E	8.63'
L16	S03°08'44"W	20.75'
L17	S86°13'11"W	19.06'
L18	N03°08'44"E	19.29'
L19	S86°51'16"E	18.92'
L20	S03°08'44"W	16.99'
L21	S86°13'11"W	8.89'
L22	N03°08'44"E	18.45'
L23	S86°51'16"E	8.62'
L24	S03°08'44"W	17.40'
L25	S05°58'17"W	21.82'
L26	N84°01'43"W	16.88'
L27	N05°58'17"E	21.10'
L28	S86°27'45"E	16.89'
L29	S86°27'45"E	19.60'
L30	S05°58'17"W	19.10'
L31	N84°01'43"W	19.58'
L32	N05°58'17"E	18.27'
L33	S86°27'45"E	9.22'
L34	S05°58'17"W	20.27'
L35	N84°01'43"W	9.21'
L36	N05°58'17"E	19.88'
L37	S75°00'45"E	8.67'
L38	S08°50'51"W	17.27'
L39	N81°09'09"W	8.62'
L40	N08°50'51"E	18.20'
L41	S75°00'45"E	19.03'
L42	S08°50'51"W	16.74'
L43	N81°09'09"W	18.92'
L44	N08°50'51"E	18.78'
L45	S75°00'45"E	8.67'
L46	S08°50'51"W	20.24'
L47	N81°09'09"W	8.62'
L48	N08°50'51"E	21.16'
L49	S17°39'53"E	107.65'
L50	S43°49'30"W	127.60'

LINE TABLE		
LINE	BEARING	DISTANCE
L51	S03°22'49"E	73.91'
L52	S48°23'31"W	89.94'
L53	S11°36'34"W	69.24'
L54	N79°31'35"W	25.53'
L55	N85°38'25"E	35.03'
L56	S56°17'57"E	8.63'
L57	S34°28'32"W	17.64'
L58	N55°31'28"W	8.63'
L59	N34°28'32"E	17.52'
L60	S56°17'57"E	18.92'
L61	S34°28'32"W	16.07'
L62	N55°31'28"W	18.92'
L63	N34°28'32"E	15.81'
L64	S56°17'57"E	8.63'
L65	S34°28'32"W	17.27'
L66	N55°31'28"W	8.62'
L67	N34°28'32"E	17.15'
L68	N36°20'29"W	8.63'
L69	N53°55'04"E	20.06'
L70	S36°04'56"E	8.62'
L71	S53°55'04"W	20.02'
L72	N36°20'29"W	18.92'
L73	N53°55'04"E	18.56'
L74	S36°04'56"E	18.92'
L75	S53°55'04"W	18.48'
L76	N36°20'29"W	8.63'
L77	N53°55'04"E	19.93'
L78	S36°04'56"E	8.63'
L79	S53°55'04"W	19.89'
L80	N14°12'01"W	8.61'
L81	N76°22'06"E	19.89'
L82	S13°35'54"E	8.62'
L83	S76°24'06"W	19.80'
L84	N14°12'01"W	18.92'
L85	N76°24'06"E	18.34'
L86	S13°35'54"E	18.92'
L87	S76°24'06"W	18.15'
L88	N14°12'01"W	8.63'
L89	N76°24'06"E	19.60'
L90	S13°35'54"E	8.63'
L91	S76°24'06"W	19.51'
L92	N00°07'53"E	16.87'
L93	S89°58'44"E	19.85'
L94	S00°01'17"W	16.87'
L95	N89°58'43"W	19.89'
L96	N00°07'53"E	19.58'
L97	S89°58'43"E	17.89'
L98	S00°01'17"W	19.58'
L99	N89°58'43"W	17.92'
L100	N00°07'53"E	9.21'

LINE TABLE		
LINE	BEARING	DISTANCE
L101	S89°58'43"E	19.92'
L102	S00°01'17"W	9.21'
L103	N89°58'43"W	19.94'
L104	N00°43'56"E	16.88'
L105	S89°58'44"E	19.64'
L106	S00°01'17"W	16.87'
L107	N89°58'43"W	19.85'
L108	N00°43'56"E	19.58'
L109	S89°58'43"E	17.85'
L110	S00°01'17"W	19.58'
L111	N89°58'43"W	18.10'
L112	N00°43'56"E	9.21'
L113	S89°58'43"E	20.10'
L114	S00°01'17"W	9.21'
L115	N89°58'43"W	20.21'
L116	N00°31'43"E	232.50'
L117	N63°31'51"E	71.17'
L118	S25°00'54"E	71.65'
L119	S25°07'25"E	44.18'
L120	S82°47'51"W	146.42'
L121	S01°16'04"W	33.88'
L122	S09°15'20"E	17.51'
L123	S06°59'20"W	25.56'
L124	S00°14'50"W	25.37'
L125	S63°18'06"E	348.54'
L126	S89°28'17"E	261.28'
L127	S26°41'54"W	675.46'
L128	N79°34'13"W	8.77'
L129	N00°01'16"E	17.88'
L130	S89°58'44"E	8.62'
L131	S00°01'16"W	19.46'
L132	N00°01'16"E	18.00'
L133	S89°58'44"E	18.92'
L134	S00°01'16"W	21.48'
L135	N79°34'13"W	19.23'
L136	N79°34'13"W	8.77'
L137	N00°01'16"E	22.93'
L138	S89°58'44"E	8.62'
L139	S00°01'16"W	24.52'
L140	S84°14'11"W	8.67'
L141	N00°01'16"E	21.04'
L142	S89°58'44"E	8.63'
L143	S00°01'16"W	20.16'
L144	S84°14'11"W	19.01'
L145	N00°01'16"E	18.71'
L146	S89°58'44"E	18.92'
L147	S00°01'16"W	16.79'
L148	S84°14'11"W	8.67'
L149	N00°01'16"E	18.25'
L150	S89°58'44"E	8.63'


EXHIBIT "A-1"

BRODIE HEIGHTS CONDOMINIUMS
 BEING ALL OF LOTS 3 & 4,
 HARRIS RANCH II
 A REPLAT OF LOTS 1-5
 HARRIS RANCH; A SUBDIVISION OF RECORD IN
 DOCUMENT NUMBER 200800234 OF THE
 OFFICIAL PUBLIC RECORDS OF
 TRAVIS COUNTY, TEXAS

BASELINE LAND SURVEYORS, INC.
 PROFESSIONAL LAND SURVEYING SERVICES
 6333 CROSS PARK DRIVE
 AUSTIN, TEXAS 78754
 OFFICE: 512.374.9722 FAX: 512.873.9743
 ron-baseline@austin.rr.com

File: \\Harris Ranch\Condo\Owg\Brodie Hts Condo Master.dwg
 Job No. Snapshot:
 Scale (Hor.): 1"=40' Scale (Vert.):
 Date: 12/15/10 Checked By: JSL Drawn By: RLW

SHEET
 48 of 53

J. S. WILLIAMS
 2011 JAN 26
 Dana DeBeauvoir, County Clerk, Travis County, Texas, do hereby certify that this is a true and correct copy as same appears of record in my office. Witness my hand and seal of office on this 26th day of January, 2011.
 Dana DeBeauvoir, County Clerk
 By Deputy: 

LINE TABLE		
LINE	BEARING	DISTANCE
L151	S00°01'16"W	17.37'
L152	S86°15'45"W	9.23'
L153	N00°00'05"E	25.43'
L154	S89°59'55"E	9.21'
L155	S00°00'05"W	24.37'
L156	S86°15'45"W	19.63'
L157	N00°00'05"E	22.37'
L158	S89°59'55"E	19.58'
L159	S00°00'05"W	21.09'
L160	S86°15'45"W	16.91'
L161	N00°00'05"E	23.09'
L162	S89°59'55"E	16.88'
L163	S00°00'05"W	21.99'
L164	S88°11'44"E	9.22'
L165	S00°58'07"E	18.66'
L166	S89°01'53"W	9.21'
L167	N00°58'07"W	19.10'
L168	S88°11'44"E	19.61'
L169	S00°58'07"E	17.10'
L170	S89°01'53"W	19.58'
L171	N00°58'07"W	18.05'
L172	S88°11'44"E	16.89'
L173	S00°58'07"E	20.05'
L174	S89°01'53"W	16.87'
L175	N00°58'07"W	20.87'
L176	N83°59'27"E	204.84'
L177	N83°59'27"E	38.70'
L178	N06°00'33"W	128.26'
L179	N06°00'33"W	132.35'
L180	S81°44'45"E	31.54'
L181	S81°44'45"E	31.54'
L182	N68°51'40"E	28.63'
L183	N64°17'39"E	29.66'
L184	S21°35'06"W	75.03'
L185	N23°43'42"W	82.08'
L186	S84°16'23"W	9.25'
L187	N00°00'05"E	22.30'
L188	S89°59'55"E	9.21'
L189	S00°00'05"W	21.37'
L190	S84°16'23"W	19.68'
L191	N00°00'05"E	19.37'
L192	S89°59'55"E	19.58'
L193	S00°00'05"W	17.41'
L194	S84°16'23"W	16.96'
L195	N00°00'05"E	19.41'
L196	S89°59'55"E	16.88'
L197	S00°00'05"W	17.72'
L198	N88°48'07"E	9.21'
L199	S00°30'08"E	18.27'
L200	S89°29'52"W	9.21'

LINE TABLE		
LINE	BEARING	DISTANCE
L201	N00°30'08"W	18.16'
L202	S00°30'08"E	16.16'
L203	S89°29'52"W	19.58'
L204	N00°30'08"W	15.92'
L205	N88°48'07"E	19.58'
L206	N88°48'07"E	16.88'
L207	S00°30'08"E	17.92'
L208	S89°29'52"W	16.87'
L209	N00°30'08"W	17.71'
L210	N83°51'23"E	9.25'
L211	S00°30'08"E	22.08'
L212	S89°29'52"W	9.21'
L213	N00°30'08"W	21.18'
L214	N83°51'23"E	19.68'
L215	S00°30'08"E	19.18'
L216	S89°29'52"W	19.58'
L217	N00°30'08"W	17.24'
L218	N83°51'23"E	16.96'
L219	S00°30'08"E	19.24'
L220	S89°29'52"W	16.87'
L221	N00°30'08"W	17.57'
L222	N78°12'18"E	26.26'
L223	S38°32'46"W	155.55'
L224	S29°20'21"E	77.09'
L225	S08°11'45"E	74.80'
L226	N75°13'02"E	30.58'
L227	S76°41'47"W	27.86'
L228	S70°50'26"W	28.67'
L229	S82°08'55"W	33.96'
L230	N79°16'02"E	26.79'
L231	S08°21'54"E	136.85'
L232	N71°50'11"W	16.88'
L233	N19°13'31"E	21.88'
L234	S70°46'29"E	16.87'
L235	S19°13'31"W	21.57'
L236	N71°50'11"W	19.59'
L237	N19°13'31"E	19.57'
L238	S70°46'29"E	19.58'
L239	S19°13'31"W	19.21'
L240	N71°50'11"W	9.21'
L241	N19°13'31"E	21.21'
L242	S70°46'29"E	9.21'
L243	S19°13'31"W	21.04'
L244	N53°29'21"W	9.21'
L245	N35°55'49"E	21.14'
L246	S54°04'11"E	9.21'
L247	S35°55'49"W	21.23'
L248	N53°29'21"W	19.58'
L249	N35°55'49"E	19.23'
L250	S54°04'11"E	19.58'

LINE TABLE		
LINE	BEARING	DISTANCE
L251	S35°55'49"W	19.43'
L252	N53°29'21"W	16.88'
L253	N35°55'49"E	21.43'
L254	S54°04'11"E	16.88'
L255	S35°55'49"W	21.60'
L256	N77°33'51"E	17.27'
L257	S00°06'41"E	27.03'
L258	S89°53'19"W	16.88'
L259	N00°06'41"W	23.34'
L260	N77°33'51"E	20.05'
L261	S00°06'41"E	21.34'
L262	S89°53'19"W	19.58'
L263	N00°06'41"W	17.06'
L264	N77°33'51"E	9.43'
L265	S00°06'41"E	19.06'
L266	N89°53'19"E	9.21'
L267	N00°06'41"W	17.05'
L268	S00°02'47"W	8.84'
L269	N89°09'30"W	18.41'
L270	N00°09'58"E	8.63'
L271	S89°50'02"E	18.39'
L272	S00°02'47"W	18.92'
L273	N89°50'02"W	16.93'
L274	N00°09'58"E	18.92'
L275	S89°50'02"E	16.89'
L276	S00°02'47"W	8.67'
L277	N89°50'02"W	18.35'
L278	N00°09'58"E	8.62'
L279	S89°58'31"E	18.33'
L280	S05°23'12"E	8.26'
L281	N89°57'18"W	21.63'
L282	N01°08'37"E	8.63'
L283	S88°51'23"E	20.69'
L284	S05°23'12"E	19.04'
L285	N88°51'23"W	19.23'
L286	N01°08'37"E	18.92'
L287	S88°51'23"E	17.06'
L288	S05°23'12"E	8.68'
L289	N88°51'23"W	18.52'
L290	N01°08'37"E	8.62'
L291	S88°51'23"E	17.53'
L292	N79°26'42"E	8.63'
L293	S12°17'34"E	19.03'
L294	S77°42'26"W	8.63'
L295	N12°17'34"W	19.29'
L296	N79°26'42"E	18.93'
L297	S12°17'34"E	17.83'
L298	S77°42'26"W	18.92'
L299	N12°17'34"W	18.41'
L300	N79°26'42"E	8.63'

EXHIBIT "A-1"

BRODIE HEIGHTS CONDOMINIUMS
 BEING ALL OF LOTS 3 & 4,
 HARRIS RANCH II
 A REPLAT OF LOTS 1-5
 HARRIS RANCH; A SUBDIVISION OF RECORD IN
 DOCUMENT NUMBER 200800234 OF THE
 OFFICIAL PUBLIC RECORDS OF
 TRAVIS COUNTY, TEXAS

BASELINE LAND SURVEYORS, INC.
 PROFESSIONAL LAND SURVEYING SERVICES
 8333 CROSS PARK DRIVE
 AUSTIN, TEXAS 78754
 OFFICE: 512.374.9722 FAX: 512.873.9743
 ron-baseline@austin.rr.com

File: \\Harris Ranch\Condo\Dwg\Brodie Hts Condo Master.dwg
 Job No. Snapshot:
 Scale (Hor.): 1"=40' Scale (Vert.):
 Date: 12/15/10 Checked By: JSL Drawn By: RLW

SHEET
 49 of 53

J. S. WILLIAMS
 County Clerk, Travis County, Texas, do hereby certify that this is a true and correct copy as same appears of record in my office. Witness my hand and seal of office on JAN 26 2011
 Debra DeBeauvoir County Clerk
 By Debra

LINE TABLE		
LINE	BEARING	DISTANCE
L301	S12°17'34"E	19.87'
L302	S77°42'26"W	8.62'
L303	S12°17'34"E	20.13'
L304	S76°36'02"E	16.88'
L305	S15°09'08"W	21.29'
L306	N74°50'52"W	16.88'
L307	N15°09'08"E	20.78'
L308	S76°36'02"E	19.59'
L309	S15°09'08"W	18.78'
L310	N74°50'52"W	19.58'
L311	N15°09'08"E	18.18'
L312	S76°36'02"E	9.21'
L313	S15°09'08"W	20.18'
L314	N74°50'52"W	9.21'
L315	N15°09'08"E	19.89'
L316	S48°39'39"W	8.63'
L317	N42°06'35"W	17.28'
L318	N47°53'25"E	8.62'
L319	S42°06'35"E	17.40'
L320	N42°06'35"W	15.94'
L321	N47°53'25"E	18.92'
L322	S42°06'35"E	16.20'
L323	S48°39'39"W	18.92'
L324	S48°39'39"W	8.63'
L325	N42°06'35"W	17.65'
L326	N47°53'25"E	8.62'
L327	S42°06'35"E	17.77'
L328	N22°30'10"E	188.28'
L329	N49°31'12"W	42.69'
L330	N39°17'47"W	21.51'
L331	S19°11'15"W	83.36'
L332	N81°47'16"E	26.71'
L333	S81°29'08"W	25.70'
L334	N83°52'51"E	26.10'
L335	S39°52'46"E	25.39'
L336	N05°34'50"W	33.97'
L337	N77°19'14"W	72.27'
L338	S05°48'32"E	32.77'
L339	S83°55'26"W	68.34'
L340	S05°19'59"W	143.96'
L341	S15°16'15"W	85.82'
L342	S27°12'05"W	338.41'
L343	S27°12'05"W	363.16'
L344	S62°47'55"E	105.56'
L345	S62°47'55"E	30.03'
L346	N73°04'22"W	16.89'
L347	N19°13'31"E	21.88'
L348	S70°46'29"E	16.87'
L349	S19°13'31"W	21.21'
L350	N73°04'22"W	19.60'

LINE TABLE		
LINE	BEARING	DISTANCE
L351	N19°13'31"E	19.21'
L352	S70°46'29"E	19.58'
L353	S19°13'31"W	18.42'
L354	N73°04'22"W	9.22'
L355	N19°13'31"E	20.42'
L356	S70°46'29"E	9.21'
L357	S19°13'31"W	20.05'
L358	S77°32'40"E	17.29'
L359	S00°06'41"E	17.02'
L360	S89°53'19"W	16.87'
L361	N00°06'41"W	20.78'
L362	S77°32'40"E	20.06'
L363	S00°06'41"E	18.78'
L364	S89°53'19"W	19.58'
L365	N00°06'41"W	23.15'
L366	S77°32'40"E	9.43'
L367	S00°06'41"E	25.15'
L368	S89°53'19"W	9.21'
L369	N00°06'41"W	27.20'
L370	S76°36'02"E	16.88'
L371	S15°09'08"W	21.29'
L372	N74°50'52"W	16.88'
L373	N15°09'08"E	20.78'
L374	S76°36'02"E	19.59'
L375	S15°09'08"W	18.78'
L376	N74°50'52"W	19.58'
L377	N15°09'08"E	18.18'
L378	S76°36'02"E	9.21'
L379	S15°09'08"W	20.18'
L380	N74°50'52"W	9.21'
L381	N15°09'08"E	19.89'
L382	S80°15'02"E	39.80'
L383	N80°05'17"W	18.12'
L384	S62°37'27"E	39.37'
L385	S62°49'39"E	19.64'
L386	S88°38'40"E	29.13'
L387	N66°16'23"W	28.70'
L388	S75°23'00"E	31.45'
L389	S75°49'57"E	32.39'
L390	S88°50'03"W	48.61'
L391	N86°18'40"W	80.73'
L392	S24°14'08"W	293.55'
L393	N82°43'47"E	9.28'
L394	S00°00'05"E	18.88'
L395	N89°59'55"E	9.21'
L396	N00°00'05"W	20.05'
L397	N82°43'47"E	19.74'
L398	N89°59'55"E	19.58'
L399	S00°00'05"E	22.55'
L400	N89°59'55"E	16.87'

LINE TABLE		
LINE	BEARING	DISTANCE
L401	N00°00'05"W	24.70'
L402	N82°43'47"E	17.01'
L403	N00°00'05"W	18.05'
L404	S00°00'05"E	20.55'
L405	S22°09'38"E	16.89'
L406	N65°13'52"E	24.49'
L407	N24°46'08"W	16.88'
L408	S65°13'52"W	23.73'
L409	S22°09'38"E	19.60'
L410	N24°46'08"W	19.58'
L411	N65°13'52"E	22.83'
L412	N24°46'08"W	9.21'
L413	S65°13'52"W	22.41'
L414	S22°09'38"E	9.22'
L415	S65°13'52"W	21.73'
L416	N65°13'52"E	20.83'
L417	N28°04'17"W	16.87'
L418	S61°55'43"W	18.26'
L419	S26°48'47"E	16.88'
L420	N61°55'43"E	18.63'
L421	N28°04'17"W	19.58'
L422	S26°48'47"E	19.59'
L423	N28°04'17"W	9.21'
L424	N61°55'43"E	19.06'
L425	S26°48'47"E	8.85'
L426	N62°59'33"E	19.26'
L427	N61°55'43"E	16.63'
L428	N61°55'43"E	17.06'
L429	N46°22'07"W	9.24'
L430	N48°00'33"E	19.42'
L431	N41°59'27"W	9.21'
L432	S48°00'33"W	20.12'
L433	N46°22'07"W	19.64'
L434	N41°59'27"W	19.58'
L435	S48°00'33"W	21.62'
L436	N46°22'07"W	16.92'
L437	N41°59'27"W	16.88'
L438	S48°00'33"W	22.91'
L439	S48°00'33"W	18.12'
L440	S48°00'33"W	19.62'
L441	N87°08'01"W	30.46'
L442	N81°32'33"W	30.75'
L443	S76°44'22"W	32.38'
L444	N11°32'38"W	109.53'
L445	N27°02'01"E	120.99'
L446	N63°18'06"E	319.91'
L447	N63°18'06"E	326.27'
L448	N23°41'40"E	83.71'
L449	S47°05'58"W	71.41'
L450	S28°21'33"E	20.02'

I, Dana DeBevoise, County Clerk, Travis County, Texas, do hereby certify that this is a true and correct copy as same appears of record in my office. Witness my hand and seal of office on

JAN 26 2011

Dana DeBevoise
County Clerk
Deputy



J. S. WILLIAMS

EXHIBIT "A-1"

BRODIE HEIGHTS CONDOMINIUMS
BEING ALL OF LOTS 3 & 4,
HARRIS RANCH II
A REPLAT OF LOTS 1-5
HARRIS RANCH; A SUBDIVISION OF RECORD IN
DOCUMENT NUMBER 200800234 OF THE
OFFICIAL PUBLIC RECORDS OF
TRAVIS COUNTY, TEXAS

BASELINE LAND SURVEYORS, INC.
PROFESSIONAL LAND SURVEYING SERVICES
8333 CROSS PARK DRIVE
AUSTIN, TEXAS 78754
OFFICE: 512.374.9722 FAX: 512.873.9743
ron-baseline@austin.tx.com

File: \\Harris Ranch\Condo\Draw\Brodie Hts Condo Master.dwg
Job No. Snapshot
Scale (Hor.): 1"=40' Scale (Vert.):
Date: 12/15/10 Checked By: JSL Drawn By: RLW

SHEET
50 of 53

LINE TABLE		
LINE	BEARING	DISTANCE
L451	S08°13'00"E	80.02'
L452	S12°39'50"E	112.28'
L453	S09°10'36"E	81.18'
L454	S29°09'20"E	16.89'
L455	N58°46'20"E	21.09'
L456	N31°13'40"W	16.87'
L457	S58°46'20"W	20.48'
L458	S29°09'20"E	19.60'
L459	N58°46'20"E	18.48'
L460	N31°13'40"W	19.58'
L461	N58°46'20"E	17.77'
L462	S29°09'20"E	9.21'
L463	N58°46'20"E	19.77'
L464	N31°13'40"W	9.21'
L465	S58°46'20"W	19.44'
L466	S63°09'16"E	9.21'
L467	N28°32'57"E	19.90'
L468	N61°27'03"W	9.21'
L469	S28°32'57"W	20.17'
L470	S63°09'16"E	19.59'
L471	S28°32'57"W	18.17'
L472	N61°27'3"W	19.58'
L473	N28°32'57"E	18.76'
L474	S63°09'16"E	16.88'
L475	N28°32'57"E	20.76'
L476	N61°27'03"W	16.88'
L477	S28°32'57"W	21.26'
L478	N62°44'43"E	16.88'
L479	N27°15'52"W	19.40'
L480	S62°44'08"W	16.87'
L481	S27°15'52"E	19.40'
L482	N62°44'43"E	19.58'
L483	N27°15'52"W	17.40'
L484	S62°44'08"W	19.58'
L485	N27°15'52"W	17.39'
L486	N62°44'43"E	9.21'
L487	N27°15'52"W	19.39'
L488	S62°44'8"W	9.21'
L489	S27°15'52"E	19.39'
L490	N30°34'41"W	24.92'
L491	N35°14'40"W	32.64'
L492	N63°18'06"E	320.13'
L493	N36°43'26"W	17.87'
L494	N36°40'35"W	30.61'
L495	N62°46'56"W	17.19'
L496	N52°13'08"W	39.32'
L497	S79°29'28"E	17.39'
L498	S65°38'48"E	36.35'
L499	N66°21'24"E	19.93'
L500	S62°21'01"W	34.14'

LINE TABLE		
LINE	BEARING	DISTANCE
L501	N 27°18'47" W	290.29'
L502	N 70°33'09" E	8.61'
L503	N 27°11'39" W	18.71'
L504	S 62°48'21" W	8.63'
L505	S 27°29'57" E	17.55'
L506	N 70°33'09" E	19.09'
L507	N 27°11'39" W	19.83'
L508	S 62°48'21" W	18.92'
L509	S 27°11'39" E	17.25'
L510	N 70°33'09" E	8.83'
L511	N 27°30'03" W	22.47'
L512	S 62°48'21" W	8.62'
L513	S 27°11'39" E	21.28'
L514	N 65°56'12" E	8.64'
L515	N 27°49'17" W	18.94'
L516	S 62°10'43" W	8.62'
L517	S 27°49'17" E	18.37'
L518	N 65°56'12" E	18.96'
L519	S 27°49'17" E	20.18'
L520	S 27°49'17" E	18.72'
L521	S 62°10'43" W	18.92'
L522	N 27°49'17" W	17.48'
L523	N 65°56'12" E	8.64'
L524	N 27°49'17" W	20.75'
L525	S 62°10'43" W	8.63'
L526	N 51°43'02" E	9.37'
L527	N 27°38'59" W	23.77'
L528	S 62°21'01" W	9.21'
L529	S 27°38'59" E	25.50'
L530	N 51°43'02" E	19.93'
L531	N 27°38'59" W	18.10'
L532	S 62°21'01" W	19.58'
L533	S 27°38'59" E	21.77'
L534	N 51°43'02" E	17.17'
L535	N 27°38'59" W	16.93'
L536	S 62°21'01" W	16.87'
L537	S 27°38'59" E	20.10'
L538	N 49°33'01" E	8.85'
L539	N 27°33'33" W	23.66'
L540	S 62°26'27" W	8.63'
L541	S 27°33'33" E	25.64'
L542	N 49°33'01" E	19.41'
L543	N 27°33'33" W	17.88'
L544	S 62°26'27" W	18.92'
L545	S 27°33'33" E	22.21'
L546	N 49°33'01" E	8.85'
L547	N 27°33'33" W	17.36'
L548	S 62°26'27" W	8.63'
L549	S 27°33'33" E	19.33'
L550	N 57°06'03" E	16.94'

LINE TABLE		
LINE	BEARING	DISTANCE
L551	N 27°43'52" W	19.96'
L552	S 62°16'08" W	16.87'
L553	S 27°43'52" E	21.48'
L554	N 57°06'03" E	19.66'
L555	N 27°43'52" W	16.18'
L556	S 62°16'08" W	19.58'
L557	N 27°43'52" W	17.96'
L558	N 57°06'03" E	9.25'
L559	N 27°43'52" W	17.35'
L560	S 62°16'08" W	9.21'
L561	S 27°43'52" E	18.18'
L562	N 70°03'59" E	8.70'
L563	N 27°33'33" W	17.97'
L564	S 62°26'27" W	8.63'
L565	S 27°33'33" E	16.82'
L566	N 70°03'59" E	19.09'
L567	S 27°33'33" E	19.05'
L568	S 62°26'27" W	18.92'
L569	S 27°33'33" E	16.51'
L570	N 70°03'59" E	8.70'
L571	N 27°33'33" W	21.66'
L572	S 62°26'27" W	8.63'
L573	S 27°33'33" E	20.50'
L574	N 70°30'24" E	9.30'
L575	N 27°38'59" W	18.87'
L576	S 62°21'01" W	9.21'
L577	S 27°38'59" E	17.55'
L578	N 70°30'24" E	19.78'
L579	S 27°38'59" E	19.68'
L580	S 62°21'01" W	19.58'
L581	S 27°38'59" E	16.87'
L582	N 70°30'24" E	17.05'
L583	N 27°38'59" W	24.10'
L584	S 62°21'01" W	16.87'
L585	S 27°38'59" E	21.68'
L586	N 59°20'26" E	8.64'
L587	N 27°40'20" W	20.55'
L588	S 62°19'40" W	8.63'
L589	S 27°40'20" E	21.00'
L590	N 59°20'26" E	18.94'
L591	S 27°40'20" E	18.10'
L592	S 62°19'40" W	18.92'
L593	S 27°40'20" E	19.09'
L594	N 59°20'26" E	8.64'
L595	N 27°40'20" W	19.11'
L596	S 62°19'40" W	8.62'
L597	S 27°40'20" E	19.56'
L598	N 35°34'59" E	9.44'
L599	N 32°18'07" W	41.17'
L600	S 57°41'53" W	16.87'

EXHIBIT "A-1"

BRODIE HEIGHTS CONDOMINIUMS
BEING ALL OF LOTS 3 & 4,
HARRIS RANCH II
A REPLAT OF LOTS 1-5
HARRIS RANCH; A SUBDIVISION OF RECORD IN
DOCUMENT NUMBER 200800234 OF THE
OFFICIAL PUBLIC RECORDS OF
TRAVIS COUNTY, TEXAS

BASELINE LAND SURVEYORS, INC.
PROFESSIONAL LAND SURVEYING SERVICES
8333 CROSS PARK DRIVE
AUSTIN, TEXAS 78754
OFFICE: 512.374.9722 FAX: 512.873.9743
ron-baseline@austln.tx.com

File: \\Harris Ranch\Condo\Draw\Brodie Hts Condo Master.dwg
Job No. Snapshot:
Scale (Hor.): 1"=40' Scale (Vert.):
Date: 12/15/10 Checked By: JSL Drawn By: RLW

SHEET
51 of 53

I, Dana DeBeauvoir, County Clerk, Travis County,
Texas, do hereby certify that this is a true and
correct copy as same appears of record in my office.
Witness my hand and seal of office on
JAN 26 2011
Dana DeBeauvoir, County Clerk
Deputy
J. S. WILLIAMS



LINE TABLE		
LINE	BEARING	DISTANCE
L601	S 32°18'07" E	29.66'
L602	S 60°39'54" E	17.12'
L603	N 35°34'59" E	21.14'
L604	S 32°18'07" E	31.21'
L605	S 57°41'53" W	19.58'
L606	S 32°18'07" E	39.17'
L607	N 35°34'59" E	9.94'
L608	N 32°18'07" W	29.47'
L609	S 57°41'53" W	9.21'
L610	S 32°18'07" E	33.21'
L611	N 17°51'55" E	8.63'
L612	N 72°50'20" W	18.70'
L613	S 17°09'40" W	8.63'
L614	S 72°50'20" E	18.60'
L615	N 17°51'55" E	18.92'
L616	S 72°50'20" E	17.48'
L617	S 17°09'40" W	18.92'
L618	S 72°50'20" E	17.24'
L619	N 17°51'55" E	8.63'
L620	N 72°50'20" W	19.04'
L621	S 17°09'40" W	8.63'
L622	S 72°50'20" E	18.93'
L623	S 68°53'53" W	8.63'
L624	S 21°20'37" E	18.68'
L625	N 68°39'23" E	8.62'
L626	N 21°20'37" W	18.65'
L627	S 68°53'53" W	18.92'
L628	N 21°20'37" W	17.19'
L629	N 68°39'23" E	18.92'
L630	N 21°20'37" W	17.11'
L631	S 68°53'53" W	8.63'
L632	S 21°20'37" E	18.57'
L633	N 68°39'23" E	8.63'
L634	N 21°20'37" W	18.53'
L635	S 69°43'55" W	16.88'
L636	S 21°39'46" E	20.55'
L637	N 68°20'14" E	16.88'
L638	N 21°39'46" W	20.14'
L639	S 69°43'55" W	19.59'
L640	N 21°39'46" W	18.14'
L641	N 68°20'14" E	19.58'
L642	N 21°39'46" W	17.67'
L643	S 69°43'55" W	9.21'
L644	S 21°39'46" E	19.67'
L645	N 68°20'14" E	9.21'
L646	N 21°39'46" W	19.44'
L647	S 65°57'49" W	9.23'
L648	S 27°30'26" E	22.17'
L649	N 62°29'34" E	9.21'
L650	N 27°30'26" W	21.61'

LINE TABLE		
LINE	BEARING	DISTANCE
L651	S 65°57'49" W	19.62'
L652	N 27°30'26" W	19.61'
L653	N 62°29'34" E	19.58'
L654	N 27°30'26" W	18.42'
L655	S 65°57'49" W	16.91'
L656	S 27°30'26" E	20.42'
L657	N 62°29'34" E	16.88'
L658	N 27°30'26" W	19.40'
L659	S 52°45'28" W	16.89'
L660	S 39°20'18" E	20.64'
L661	N 50°39'42" E	16.87'
L662	N 39°20'18" W	20.02'
L663	S 52°45'28" W	19.60'
L664	N 39°20'18" W	18.02'
L665	N 50°39'42" E	19.58'
L666	N 39°20'18" W	17.31'
L667	S 52°45'28" W	9.21'
L668	S 39°20'18" E	19.31'
L669	N 50°39'42" E	9.21'
L670	N 39°20'18" W	18.97'
L671	S 56°13'31" W	16.90'
L672	S 30°44'37" E	21.70'
L673	N 59°15'23" E	16.87'
L674	N 30°44'37" W	22.59'
L675	S 56°13'31" W	19.61'
L676	N 30°44'37" W	20.59'
L677	N 59°15'23" E	19.58'
L678	N 30°44'37" W	21.63'
L679	S 56°13'31" W	9.22'
L680	S 30°44'37" E	23.63'
L681	N 59°15'23" E	9.21'
L682	N 30°44'37" W	24.12'
L683	S 71°41'15" W	9.42'
L684	S 30°22'38" E	27.32'
L685	N 59°37'22" E	9.21'
L686	N 30°22'38" W	25.35'
L687	S 71°41'15" W	20.03'
L688	N 30°22'38" W	23.35'
L689	N 59°37'22" E	19.58'
L690	N 30°22'38" W	19.16'
L691	S 71°41'15" W	17.26'
L692	S 30°22'38" E	21.16'
L693	N 59°37'22" E	16.87'
L694	N 30°22'38" W	17.56'
L695	S 63°25'39" W	8.63'
L696	S 27°49'17" E	19.43'
L697	N 62°10'43" E	8.62'
L698	N 27°49'17" W	19.24'
L699	S 63°25'39" W	18.92'
L700	N 27°49'17" W	17.78'

LINE TABLE		
LINE	BEARING	DISTANCE
L701	N 62°10'43" E	18.92'
L702	N 27°49'17" W	17.37'
L703	S 63°25'39" W	8.72'
L704	S 27°49'17" E	18.82'
L705	N 62°10'43" E	8.63'
L706	N 27°31'46" W	18.63'
L707	S 69°59'46" W	41.91'
L708	N 66°31'09" E	41.75'
L709	S 77°18'36" W	24.44'
L710	S 76°51'40" W	25.19'
L711	N 27°18'47" W	284.88'
L712	N 27°18'47" W	279.05'
L713	S 46°56'05" W	29.94'
L714	N 57°35'50" E	29.17'
L715	N 00°43'49" E	27.71'
L716	N 00°43'49" E	96.66'
L717	S 39°44'07" W	26.53'
L718	N 27°18'47" W	284.47'
L719	N 27°19'31" W	294.98'
L720	S 31°56'11" W	28.33'
L721	S 36°22'43" W	26.94'
L722	N 27°19'31" W	312.80'
L723	N 76°47'42" E	29.41'
L724	S 65°55'43" W	28.74'
L725	N 72°24'20" W	101.52'
L726	S 24°39'10" W	92.81'
L727	N 83°38'27" E	29.95'
L728	S 73°07'38" W	28.52'
L729	N 27°19'31" W	305.79'
L730	N 27°19'31" W	297.89'
L731	S 75°43'43" W	28.58'
L732	S 70°41'22" W	28.08'
L733	N 27°19'31" W	291.67'
L734	S 64°19'23" W	30.97'
L735	N 70°54'19" E	25.76'
L736	N 66°00'18" W	90.85'
L737	N 12°34'18" W	39.59'
L738	N 27°19'31" W	297.96'
L739	S 18°16'21" W	76.59'
L740	N 74°21'24" E	28.98'
L741	N 63°26'39" E	29.32'
L742	N 72°45'53" E	32.48'
L743	S 74°44'45" W	25.63'
L744	N 60°09'26" E	33.91'
L745	S 59°08'40" W	47.27'
L746	S 53°23'35" W	75.58'
L747	N 50°33'03" E	65.80'
L748	S 70°48'15" W	24.38'
L749	S 71°00'31" W	23.96'
L750	N 69°27'01" E	82.28'

I, Dana DeBeauvoir, County Clerk, Travis County, Texas, do hereby certify that this is a true and correct copy as same appears of record in my office. Witness my hand and seal of office on **JAN 26 2011**
 Dana DeBeauvoir, County Clerk
 J. S. WILLIAMS, Deputy

EXHIBIT "A-1"

BRODIE HEIGHTS CONDOMINIUMS
 BEING ALL OF LOTS 3 & 4,
 HARRIS RANCH II
 A REPLAT OF LOTS 1-5
 HARRIS RANCH; A SUBDIVISION OF RECORD IN
 DOCUMENT NUMBER 200800234 OF THE
 OFFICIAL PUBLIC RECORDS OF
 TRAVIS COUNTY, TEXAS

BASELINE LAND SURVEYORS, INC.
 PROFESSIONAL LAND SURVEYING SERVICES
 8333 CROSS PARK DRIVE
 AUSTIN, TEXAS 78754
 OFFICE: 512.374.9722 FAX: 512.873.9743
 ron-baseline@austin.rr.com

File: \\Harris Ranch\Condo\Draw\Brodie Hts Condo Master.dwg	Snapshot:	SHEET 52 of 53
Job No.	Scale (Hor.): 1"=40'	
Date: 12/15/10	Scale (Vert.):	
Checked By: JSL	Drawn By: RLW	

LINE TABLE		
LINE	BEARING	DISTANCE
L751	S65°26'05"W	84.65'
L752	N19°58'04"E	96.16'
L753	S87°53'09"E	58.59'
L754	N44°42'18"E	110.96'
L755	S27°05'54"E	70.75'
L756	S63°18'06"E	55.89'
L757	S14°52'23"W	24.71'
L758	S63°18'06"E	60.95'
L759	S63°18'06"E	59.75'
L760	S26°30'34"W	23.44'
L761	S63°18'06"E	59.82'
L762	S63°18'06"E	58.62'
L763	S31°04'42"W	8.91'
L764	N61°31'39"W	21.17'
L765	N28°28'21"E	8.62'
L766	S62°15'55"E	21.57'
L767	S31°04'42"W	18.94'
L768	N61°31'39"W	18.85'
L769	N28°28'21"E	18.92'
L770	S61°31'39"E	19.71'
L771	S31°04'42"W	8.38'
L772	N62°14'54"W	19.93'
L773	N28°28'21"E	8.63'
L774	S61°31'39"E	20.31'
L775	S27°44'05"W	8.81'
L776	N61°31'39"W	14.57'
L777	N28°28'21"E	8.62'
L778	S62°15'55"E	14.46'
L779	S27°44'05"W	18.92'
L780	N61°31'39"W	13.36'
L781	N28°28'21"E	18.92'
L782	S61°31'39"E	13.11'
L783	S27°44'05"W	8.44'
L784	N62°14'34"W	14.93'
L785	N28°28'21"E	8.63'
L786	S61°31'39"E	14.82'
L787	S13°25'18"W	9.12'
L788	N61°31'39"W	16.83'
L789	N28°28'21"E	8.62'
L790	S62°15'55"E	14.46'
L791	S13°25'18"W	19.59'
L792	N61°31'39"W	20.46'
L793	N28°28'21"E	18.92'
L794	S61°31'39"E	15.37'
L795	S13°25'18"W	8.62'
L796	N62°15'05"W	24.15'
L797	N28°28'21"E	8.63'
L798	S61°31'39"E	21.91'
L799	S12°01'56"E	8.88'
L800	S74°34'46"W	17.98'

LINE TABLE		
LINE	BEARING	DISTANCE
L801	N15°25'14"W	8.63'
L802	N73°50'29"E	18.51'
L803	S12°01'56"E	18.95'
L804	S74°34'46"W	15.41'
L805	N15°25'14"W	18.92'
L806	N74°34'46"E	16.53'
L807	S12°01'56"E	8.43'
L808	S73°51'43"W	16.37'
L809	N15°25'14"W	8.63'
L810	N74°34'46"E	16.86'
L811	S26°41'54"W	16.87'
L812	N63°18'06"W	15.30'
L813	N26°41'54"E	16.88'
L814	S63°18'06"E	15.30'
L815	S26°41'54"W	19.58'
L816	N63°18'06"W	13.30'
L817	N26°41'54"E	19.58'
L818	S63°18'06"E	13.30'
L819	S26°41'54"W	9.21'
L820	N63°18'06"W	15.30'
L821	N26°41'54"E	9.21'
L822	S63°18'06"E	15.30'
L823	S26°25'24"W	16.88'
L824	N63°18'06"W	15.16'
L825	N26°41'54"E	16.87'
L826	S63°18'06"E	15.08'
L827	S26°25'24"W	19.58'
L828	N63°18'06"W	13.26'
L829	N26°41'54"E	19.58'
L830	S63°18'06"E	13.16'
L831	S26°25'24"W	9.21'
L832	N63°18'06"W	15.30'
L833	N26°41'54"E	9.21'
L834	S63°18'06"E	15.26'
L835	S10°00'39"E	19.35'
L836	S02°06'11"W	71.43'
L837	N63°18'06"W	88.35'
L838	S60°33'07"E	23.03'
L839	S26°41'54"W	21.83'
L840	N18°52'23"E	22.03'
L841	N80°54'58"W	24.13'
L842	S47°20'37"E	8.92'
L843	S35°52'26"W	16.99'
L844	N54°07'34"W	8.62'
L845	N35°08'09"E	18.04'
L846	S47°20'37"E	19.05'
L847	S35°52'26"W	13.28'
L848	N54°07'34"W	18.92'
L849	N35°52'26"E	15.53'
L850	S47°20'37"E	8.51'

LINE TABLE		
LINE	BEARING	DISTANCE
L851	S35°09'38"W	13.73'
L852	N54°07'34"W	8.63'
L853	N35°52'26"E	14.74'
L854	S60°04'49"E	16.89'
L855	S27°12'05"W	16.37'
L856	N62°47'55"W	16.87'
L857	N27°12'05"E	17.17'
L858	S60°04'49"E	19.61'
L859	S27°12'05"W	13.44'
L860	N62°47'55"W	19.58'
L861	N27°12'05"E	14.37'
L862	S60°04'49"E	9.22'
L863	S27°12'05"W	15.00'
L864	N62°47'55"W	9.21'
L865	N27°12'05"E	15.44'
L866	S58°25'28"E	8.89'
L867	S27°56'22"W	18.83'
L868	N62°03'38"W	8.62'
L869	N27°12'05"E	19.39'
L870	S58°25'28"E	18.95'
L871	S27°56'22"W	16.17'
L872	N62°03'38"W	18.92'
L873	N27°56'22"E	17.37'
L874	S58°25'28"E	8.43'
L875	S27°12'05"W	16.64'
L876	N62°47'12"W	8.63'
L877	N27°56'22"E	17.28'
L878	S31°51'35"E	27.97'
L879	S33°40'55"E	74.64'
L880	N63°18'06"W	179.34'
L881	S06°38'04"W	160.47'
L882	S73°10'55"E	27.86'
L883	S61°41'07"E	26.50'
L884	S68°36'59"E	202.85'

I, Dana DeBeauvoir, County Clerk, Travis County, Texas, do hereby certify that this is a true and correct copy as same appears of record in my office.

Witness my hand and seal of office on

JAN 26 2011

Dana DeBeauvoir, County Clerk
 J.S. WILLIAMS
 Deputy



EXHIBIT "A-1"

BRODIE HEIGHTS CONDOMINIUMS
 BEING ALL OF LOTS 3 & 4,
 HARRIS RANCH II
 A REPLAT OF LOTS 1-5
 HARRIS RANCH; A SUBDIVISION OF RECORD IN
 DOCUMENT NUMBER 200800234 OF THE
 OFFICIAL PUBLIC RECORDS OF
 TRAVIS COUNTY, TEXAS

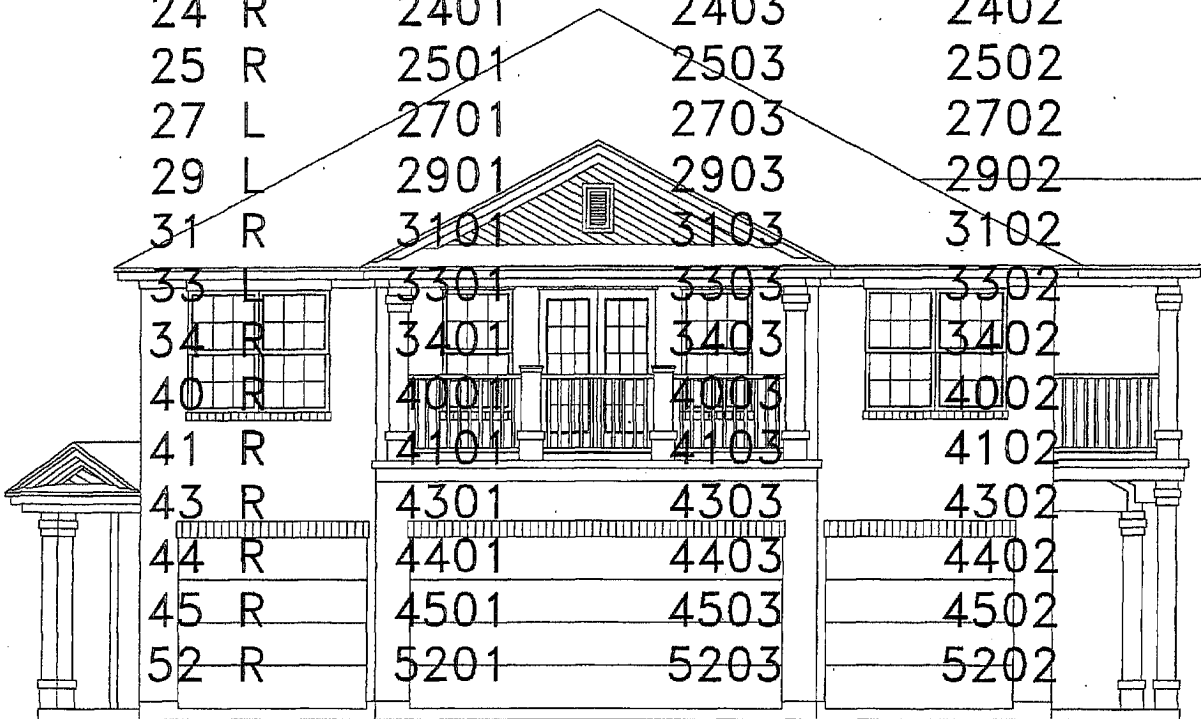
BASELINE LAND SURVEYORS, INC.
 PROFESSIONAL LAND SURVEYING SERVICES
 8333 CROSS PARK DRIVE
 AUSTIN, TEXAS 78754
 OFFICE: 512.374.9722 FAX: 512.673.9743
 ron-baseline@austin.tx.com

File: \\Harris Ranch\Condo\Draw\Brodie Hts Condo Master.dwg	Snapshot:
Job No.	Scale (Vert.):
Scale (Hor.): 1"=40'	Checked By: JSL
Date: 12/15/10	Drawn By: RLW

SHEET
 53 of 53

BUILDING TYPE 3875

BUILDING NO. (L\R)	UNIT PLAN		
	<i>Orleans</i>	<i>Provence</i>	<i>Lille</i>
5 R	501	503	502
8 R	801	803	802
9 R	901	903	902
13 R	1301	1303	1302
14 L	1401	1403	1402
21 R	2101	2103	2102
24 R	2401	2403	2402
25 R	2501	2503	2502
27 L	2701	2703	2702
29 L	2901	2903	2902
31 R	3101	3103	3102
33 L	3301	3303	3302
34 R	3401	3403	3402
40 R	4001	4003	4002
41 R	4101	4103	4102
43 R	4301	4303	4302
44 R	4401	4403	4402
45 R	4501	4503	4502
52 R	5201	5203	5202



I, Dana DeBeauvoir, County Clerk, Travis County, Texas, do hereby certify that this is a true and correct copy as same appears of record in my office. Witness my hand and seal of office on **JAN 26 2011**
 Dana DeBeauvoir, County Clerk
 By Deputy: **J.S. WILLIAMS**



"L\R" DENOTES LEFT OR RIGHT BUILDING CONFIGURATION

EXHIBIT "A-2"

BRODIE HEIGHTS CONDOMINIUMS
 BEING ALL OF LOTS 3 & 4,
 HARRIS RANCH II
 A REPLAT OF LOTS 1-5
 HARRIS RANCH; A SUBDIVISION OF RECORD IN
 DOCUMENT NUMBER 200800234 OF THE
 OFFICIAL PUBLIC RECORDS OF
 TRAVIS COUNTY, TEXAS

BASELINE LAND SURVEYORS, INC.
 PROFESSIONAL LAND SURVEYING SERVICES
 8333 CROSS PARK DRIVE
 AUSTIN, TEXAS 78757
 OFFICE: 512.374.9722 FAX: 512.873.9743
 ron-baseline@austin-rr.com

File: \\Harris Ranch\Condo\Draw\Brodie His Ph 9 REV	SHEET
Job No. Snapshot:	1 of 20
Scale (Hor.): Scale (Vert.):	
Date: 12/15/10 Checked By: JSL Drawn By: RLW	

BUILDING TYPE 3875

BUILDING NO. (L\R)	<i>Orleans</i>	<i>Provence</i>	<i>Lille</i>
53 R	5301	5303	5302
54 R	5401	5403	5402
55 R	5501	5503	5502
56 R	5601	5603	5602
57 R	5701	5703	5702
83 R	8301	8303	8302



I, Dana DeBeauvoir, County Clerk, Travis County, Texas, do hereby certify that this is a true and correct copy as same appears of record in my office. Witness my hand and seal of office on

JAN 26 2011

Dana DeBeauvoir County Clerk
By Deputy:



J. S. WILLIAMS

"L\R" DENOTES LEFT OR RIGHT BUILDING CONFIGURATION

EXHIBIT "A-2"

BRODIE HEIGHTS CONDOMINIUMS
BEING ALL OF LOTS 3 & 4,
HARRIS RANCH II
A REPLAT OF LOTS 1-5
HARRIS RANCH; A SUBDIVISION OF RECORD IN
DOCUMENT NUMBER 200800234 OF THE
OFFICIAL PUBLIC RECORDS OF
TRAVIS COUNTY, TEXAS

BASELINE LAND SURVEYORS, INC.
PROFESSIONAL LAND SURVEYING SERVICES
8333 CROSS PARK DRIVE
AUSTIN, TEXAS 78757
OFFICE: 512.374.9722 FAX: 512.873.9743
ron-baseline@austln.lrr.com


File: \\Harris Ranch\Condo\Dwg\Brodie Hts Condo Master	Job No.	Snapshot:
Scale (Hor.):	Scale (Vert.):	Date: 12/15/10
Checked By: JSL	Drawn By: RLW	

SHEET
2 of 20

BUILDING TYPE 4096

BUILDING NO. (L\R)	UNIT PLAN		
	<i>Riviera</i>	<i>Lorraine</i>	<i>Lyon</i>
4 L	401	403	402
6 L	601	603	602
7 L	701	703	702
10 L	1001	1003	1002
11 R	1101	1103	1102
12 L	1201	1203	1202
15 R	1501	1503	1502
16 R	1601	1603	1602
17 R	1701	1703	1702
18 R	1801	1803	1802
19 L	1901	1903	1902
20 L	2001	2003	2002
22 R	2201	2203	2202
23 R	2301	2303	2302
26 R	2601	2603	2602
28 L	2801	2803	2802
30 R	3001	3003	3002
32 L	3201	3203	3202
35 R	3501	3503	3502
36 L	3601	3603	3602
37 R	3701	3703	3702
38 R	3801	3803	3802
39 L	3901	3903	3902

I, Dana DeBeauvoir, County Clerk, Travis County, Texas, do hereby certify that this is a true and correct copy as same appears of record in my office. Witness my hand and seal of office on **JAN 26 2011**
 Dana DeBeauvoir, County Clerk
 By Deputy: **J. S. WILLIAMS**




"L\R" DENOTES LEFT OR RIGHT BUILDING CONFIGURATION EXHIBIT "A-2"

BRODIE HEIGHTS CONDOMINIUMS
 BEING ALL OF LOTS 3 & 4,
 HARRIS RANCH II
 A REPLAT OF LOTS 1-5
 HARRIS RANCH; A SUBDIVISION OF RECORD IN
 DOCUMENT NUMBER 200800234 OF THE
 OFFICIAL PUBLIC RECORDS OF
 TRAVIS COUNTY, TEXAS

BASELINE LAND SURVEYORS, INC.
 PROFESSIONAL LAND SURVEYING SERVICES
 8333 CROSS PARK DRIVE
 AUSTIN, TEXAS 78757
 OFFICE: 512.374.9722 FAX: 512.873.9743
 ron-baseline@austin.rr.com

File: \\Harris Ranch\Condo\Dwg\Brodie Hts Ph 9 REV	SHEET
Job No. Snapshot:	
Scale (Hor.): 1"=40'	Scale (Vert.):
Date: 12/15/10	Checked By: JSL Drawn By: RLW

3 of 20

BUILDING TYPE 4096

BUILDING
NO. (L\R)

UNIT PLAN

	<i>Riviera</i>	<i>Lorraine</i>	<i>Lyon</i>
42 L	4201	4203	4202
46 R	4601	4603	4602
47 L	4701	4703	4702
48 R	4801	4803	4802
49 L	4901	4903	4902
50 L	5001	5003	5002
51 R	5101	5103	5102
82 L	8201	8203	8202
88 L	8801	8803	8802
89 L	8901	8903	8902



"L\R" DENOTES LEFT OR RIGHT BUILDING CONFIGURATION

EXHIBIT "A-2"

BRODIE HEIGHTS CONDOMINIUMS
BEING ALL OF LOTS 3 & 4,
HARRIS RANCH II
A REPLAT OF LOTS 1-5
HARRIS RANCH; A SUBDIVISION OF RECORD IN
DOCUMENT NUMBER 200800234 OF THE
OFFICIAL PUBLIC RECORDS OF
TRAVIS COUNTY, TEXAS

BASELINE LAND SURVEYORS, INC.
PROFESSIONAL LAND SURVEYING SERVICES
8333 CROSS PARK DRIVE
AUSTIN, TEXAS 78757
OFFICE: 512.374.9722 FAX: 512.873.9743
ron-baseline@austln.r.com

File: \\Harris Ranch\Condo\Draw\Brodie Hts Ph 9 REV	Job No.	Snapshot:
Scale (Hor.): 1"=40'	Scale (Vert.):	Date: 12/15/10
Checked By: JSL	Drawn By: RLW	

SHEET
4 of 20

I, Dana DeBeauvoir, County Clerk, Travis County, Texas, do hereby certify that this is a true and correct copy as same appears of record in my office. Witness my hand and seal of office on

JAN 26 2011

Dana DeBeauvoir, County Clerk
By Deputy: J. S. WILLIAMS



PHASE TABLE

PHASE ONE		
BLDG PLAN	BLDG. NUMBER(S)	UNIT TYPES
3875R	5, 52	ORLEANS, LILLE, PROVENCE
4096L	4	RIVIERA, LYON, LORRAINE
4096R	51	RIVIERA, LYON, LORRAINE
PHASE TWO		
BLDG PLAN	BLDG. NUMBER(S)	UNIT TYPES
3875L	14	ORLEANS, LILLE, PROVENCE
3875R	13, 45	ORLEANS, LILLE, PROVENCE
4096R	15, 16	RIVIERA, LYON, LORRAINE
PHASE THREE		
BLDG PLAN	BLDG. NUMBER(S)	UNIT TYPES
3875R	8, 9	ORLEANS, LILLE, PROVENCE
4096L	10, 47	RIVIERA, LYON, LORRAINE
PHASE FOUR		
BLDG PLAN	BLDG. NUMBER(S)	UNIT TYPES
4096L	6, 49, 50	RIVIERA, LYON, LORRAINE
PHASE FIVE		
BLDG PLAN	BLDG. NUMBER(S)	UNIT TYPES
3875R	21, 41; 43, 44	ORLEANS, LILLE, PROVENCE
4096L	12	RIVIERA, LYON, LORRAINE
4096R	46	RIVIERA, LYON, LORRAINE
PHASE SIX		
BLDG PLAN	BLDG. NUMBER(S)	UNIT TYPES
4096R	11, 22, 48	RIVIERA, LYON, LORRAINE
PHASE SEVEN		
BLDG PLAN	BLDG. NUMBER(S)	UNIT TYPES
4096L	7, 19, 42	RIVIERA, LYON, LORRAINE
4096R	17	RIVIERA, LYON, LORRAINE
PHASE EIGHT		
BLDG PLAN	BLDG. NUMBER(S)	UNIT TYPES
4096L	20	RIVIERA, LYON, LORRAINE
4096R	18, 23	RIVIERA, LYON, LORRAINE
PHASE NINE		
BLDG PLAN	BLDG. NUMBER(S)	UNIT TYPES
3875R	24, 25	ORLEANS, LILLE, PROVENCE
4096R	26	RIVIERA, LYON, LORRAINE
PHASE TEN		
BLDG PLAN	BLDG. NUMBER(S)	UNIT TYPES
3875L	27	ORLEANS, LILLE, PROVENCE
4096R	37, 38	RIVIERA, LYON, LORRAINE
PHASE ELEVEN		
BLDG PLAN	BLDG. NUMBER(S)	UNIT TYPES
3875L	29, 33	ORLEANS, LILLE, PROVENCE
3875R	31, 34, 40	ORLEANS, LILLE, PROVENCE
4096L	28, 32, 36, 39	RIVIERA, LYON, LORRAINE
4096R	30, 35	RIVIERA, LYON, LORRAINE

EXHIBIT "A-2"


**BRODIE HEIGHTS CONDOMINIUMS
BEING ALL OF LOTS 3 & 4,
HARRIS RANCH II
A REPLAT OF LOTS 1-5
HARRIS RANCH; A SUBDIVISION OF RECORD IN
DOCUMENT NUMBER 200800234 OF THE
OFFICIAL PUBLIC RECORDS OF
TRAVIS COUNTY, TEXAS**

BASELINE LAND SURVEYORS, INC.
PROFESSIONAL LAND SURVEYING SERVICES
8333 CROSS PARK DRIVE
AUSTIN, TEXAS 78757
OFFICE: 512.374.9722 FAX: 512.873.9743
ron-baseline@austin.rr.com

File: \\Harris Ranch\Condo\Dwg\Brodie Hts Condo Master	
Job No.	Snapshot:
Scale (Hor.): 1"=40'	Scale (Vert.):
Date: 12/15/10	Checked By: JSL Drawn By: RLW

SHEET
5 of 20

Dana DeBevoise, County Clerk, Travis County, Texas, do hereby certify that this is a true and correct copy as same appears of record in my office. Witness my hand and seal of office on **JAN 26 2011**
 Dana DeBevoise, County Clerk
 By: Deputy **J. S. WILLIAMS**



PHASE TABLE

PHASE TWELVE
 BLDG. PLAN BLDG. NUMBER(S) UNIT TYPES
 3875R 53, 54, 55 ORLEANS, LILLE, PROVENCE

PHASE THIRTEEN
 BLDG. PLAN BLDG. NUMBER(S) UNIT TYPES
 3875R 56 ORLEANS, LILLE, PROVENCE
 4096L 88, 89 RIVIERA, LORRAINE, LYON

PHASE FOURTEEN
 BLDG. PLAN BLDG. NUMBER(S) UNIT TYPES
 3875R 57, 83 ORLEANS, LILLE, PROVENCE
 4096L 82 RIVIERA, LORRAINE, LYON

I, Dana DeBeauvoir, County Clerk, Travis County, Texas, do hereby certify that this is a true and correct copy as same appears of record in my office. Witness my hand and seal of office on **JAN 26 2011**
 Dana DeBeauvoir, County Clerk
 By Deputy **J. S. WILLIAMS**




EXHIBIT "A-2"

**BRODIE HEIGHTS CONDOMINIUMS
 BEING ALL OF LOTS 3 & 4,
 HARRIS RANCH II
 A REPLAT OF LOTS 1-5
 HARRIS RANCH; A SUBDIVISION OF RECORD IN
 DOCUMENT NUMBER 200800234 OF THE
 OFFICIAL PUBLIC RECORDS OF
 TRAVIS COUNTY, TEXAS**

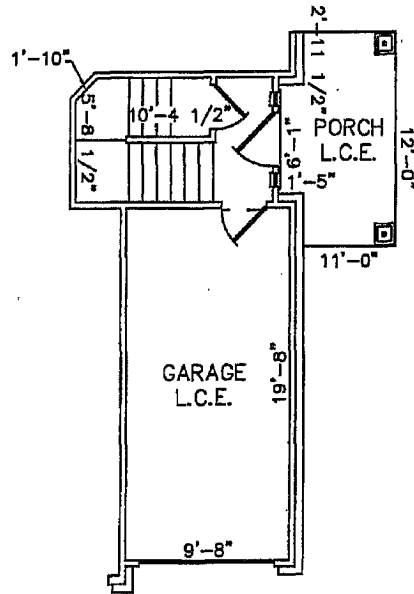
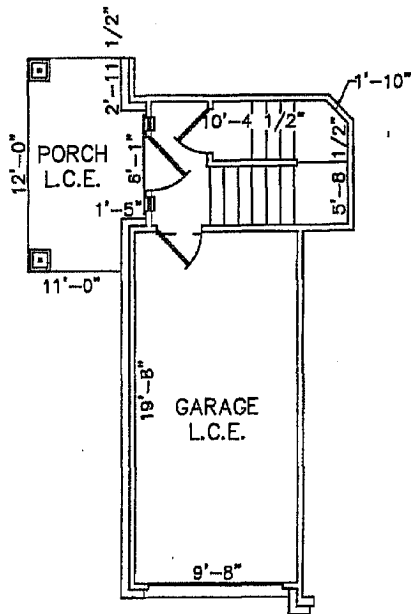
BASELINE LAND SURVEYORS, INC.
PROFESSIONAL LAND SURVEYING SERVICES
 8533 CROSS PARK DRIVE
 AUSTIN, TEXAS 78757
 OFFICE: 512.374.9722 FAX: 512.873.9743
 ron-baseline@austlnr.com

File: \\Harris Ranch\Condo\Draw\Brodie Hts Condo Master	
Job No.	Snapshot:
Scale (Hor.): 1"=40'	Scale (Vert.):
Date: 12/15/10	Checked By: JSL Drawn By: RLW

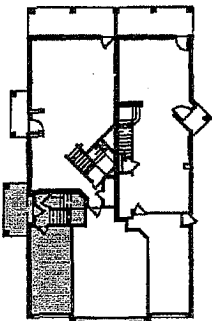
SHEET
 6 of 20

BRODIE HEIGHTS CONDOMINIUMS

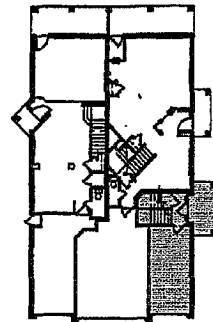
UNIT PLAN 1068 "THE ORLEANS"
FIRST FLOOR
BUILDING TYPE 3875



3875 LEFT



3875 RIGHT



PORCH LCE AND GARAGE LCE SHOWN HEREON ARE ASSIGNED EXCLUSIVELY AS LIMITED COMMON ELEMENTS TO THE UNIT

EXHIBIT "A-2"

I, Dena DeBeauvoir, County Clerk, Travis County, Texas, do hereby certify that this is a true and correct copy as same appears of record in my office. Witness my hand and seal of office on

JAN 26 2011

Dena DeBeauvoir, County Clerk
By Deputy: J.S. WILLIAMS



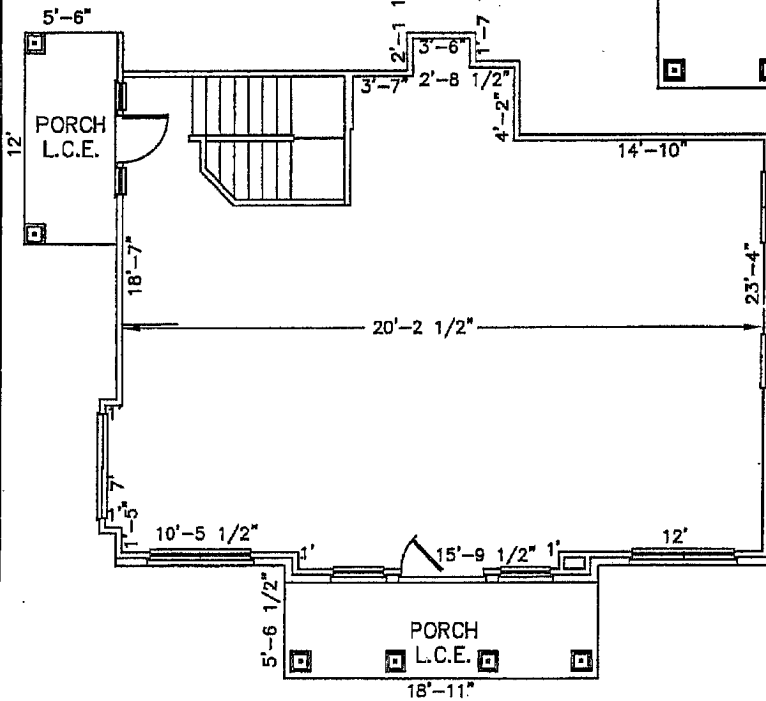
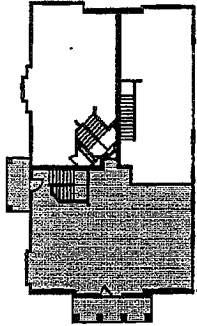
D DANZE & DAVIS ARCHITECTS, INC.
4701 Spicewood Springs Rd., Suite 200, Austin, Texas 78759
512/343-0714 512/343-0718 (Fax) www.danze-davis.com

BASELINE LAND SURVEYORS, INC.
PROFESSIONAL LAND SURVEYING SERVICES
8333 CROSS PARK DRIVE
AUSTIN, TEXAS 78757
OFFICES: 512.374.9722 FAX: 512.873.9743
ran-baseline@austin.rr.com

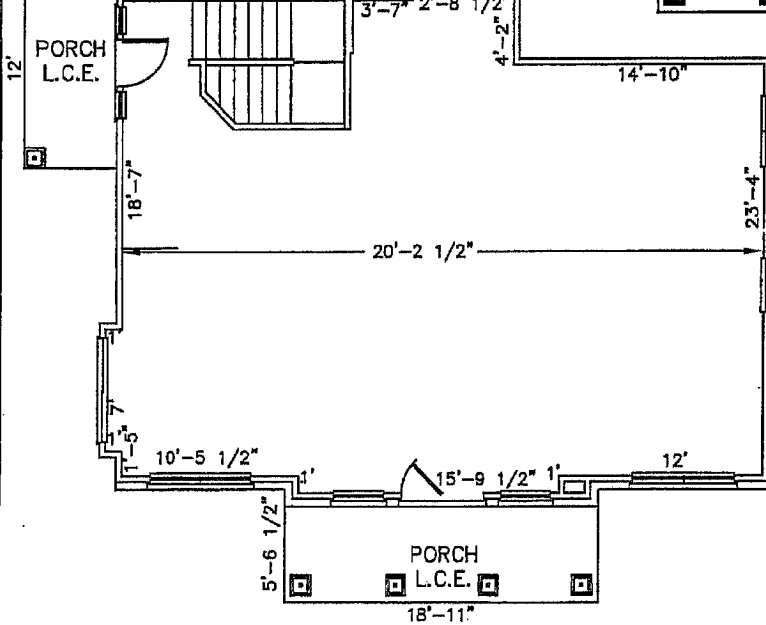
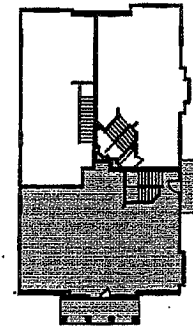
File: S:\Proj\Harris Ranch\Condo\Draw\Brodia Hts. Condo Master	SHEET	
Job No.	Snapshot	7 of 20
Scale (Hor.):	Scale (Vert.):	
Date: 03/12/08	Checked By: JSL	Drawn By: RLW

BRODIE HEIGHTS CONDOMINIUMS
UNIT TYPE 1068 "THE ORLEANS"
SECOND FLOOR
BUILDING PLAN 3875

3875 LEFT



3875 RIGHT



PORCH LCE SHOWN HEREON ARE ASSIGNED EXCLUSIVELY AS LIMITED COMMON ELEMENTS TO THE UNIT

EXHIBIT "A-2"

DANZE & DAVIS ARCHITECTS, INC.
4701 Spicewood Springs Rd., Suite 200, Austin, Texas 78759
512/343-0714 512/343-0718 (Fax) www.danze-davis.com

BASELINE LAND SURVEYORS, INC.
PROFESSIONAL LAND SURVEYING SERVICES
8333 CROSS PARK DRIVE
AUSTIN, TEXAS 78757
OFFICE: 512.574.9722 FAX: 512.873.9743
ron-baseline@austin.tx.com

Files: S:\Pro\Harris Ranch\Condo\Dwg\Brodie Hts. Condo Master		
Job No.	Snapshots:	
Scale (Hor.):	Scale (Vert.):	
Date: 03/12/08	Checked By: JSL	Drawn By: RLW

SHEET
8 of 20

I, Dana DeBeauvoir, County Clerk, Travis County, Texas, do hereby certify that this is a true and correct copy as same appears of record in my office.

Witness my hand and seal of office on

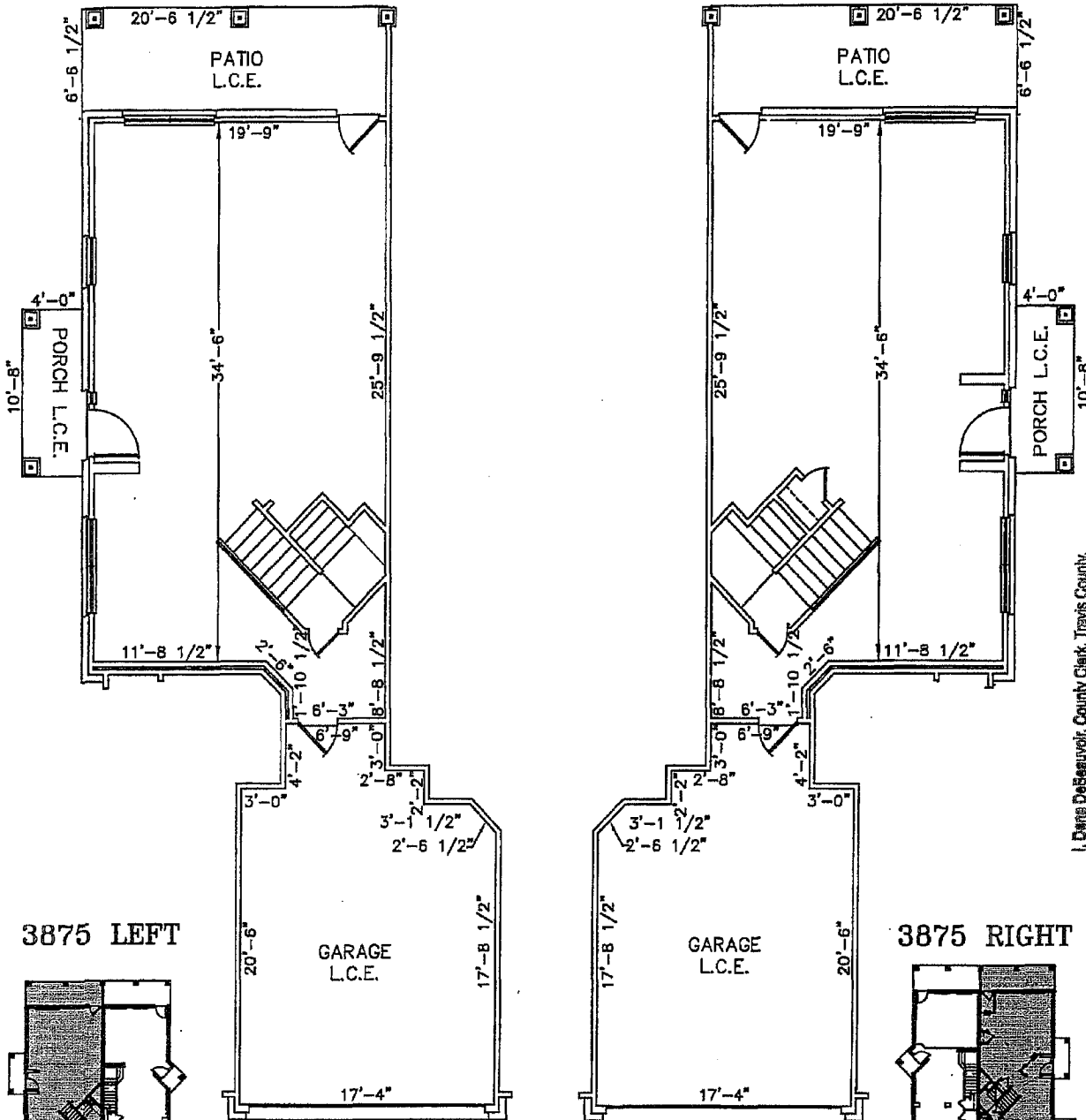
JAN 26 2011

Dana DeBeauvoir, County Clerk
By: [Signature]



J. S. WILLIAMS

BRODIE HEIGHTS CONDOMINIUMS



UNIT PLAN 1441 "THE PROVENCE"
FIRST FLOOR
BUILDING TYPE 3875

PORCH L.C.E., PATIO L.C.E. AND GARAGE L.C.E. SHOWN HEREON ARE ASSIGNED EXCLUSIVELY AS LIMITED COMMON ELEMENTS TO THE UNIT

EXHIBIT "A-2"

I, Denis DeBenedetto, County Clerk, Travis County, Texas, do hereby certify that this is a true and correct copy as same appears of record in my office. Witness my hand and seal of office on

JAN 26 2011

Denis DeBenedetto
By Deput



d DANZE & DAVIS ARCHITECTS, INC.
4701 Spicewood Springs Rd., Suite 200, Austin, Texas 78759
512/343-0714 512/343-0718 (Fax) www.danze-davis.com

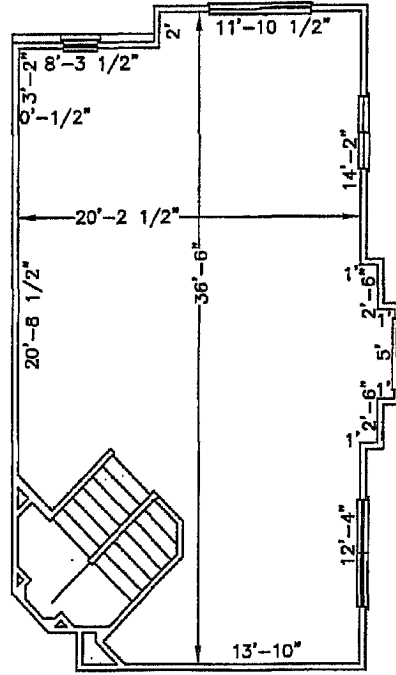
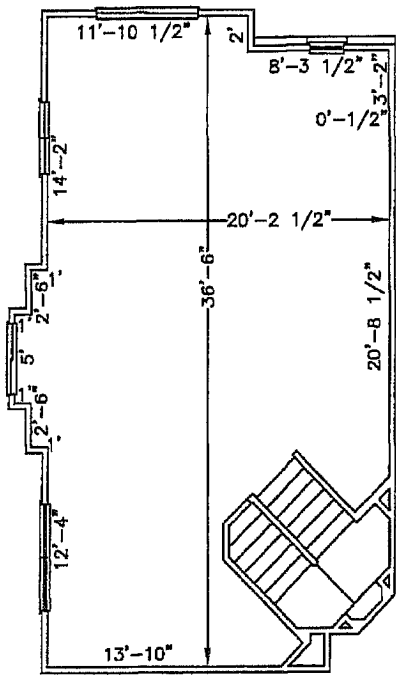
BASELINE LAND SURVEYORS, INC.
PROFESSIONAL LAND SURVEYING SERVICES
8333 CROSS PARK DRIVE
AUSTIN, TEXAS 78757
OFFICE: 512.374.9722 FAX: 512.873.9743
ron-baseline@austin,tx.com

File: S:\Proj\Harris Ranch Condo\DWG\Brodie Hts. Condo Master	Snapshot
Job No.	Scale (Var.)
Scale (Hor.)	Scale (Vert.)
Date: 03/12/08	Checked By: JSL
	Drawn By: RLW

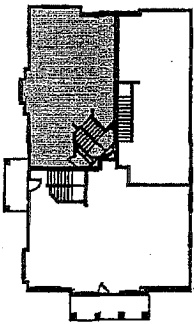
SHEET
9 of 20

BRODIE HEIGHTS CONDOMINIUMS

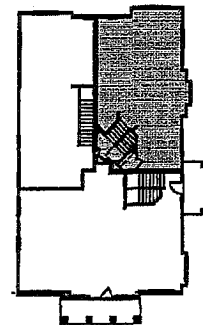
UNIT TYPE 1441 "THE PROVENCE"
SECOND FLOOR
BUILDING PLAN 3875



3875 LEFT



3875 RIGHT



I, Dana DeBeauvoir, County Clerk, Travis County, Texas, do hereby certify that this is a true and correct copy as same appears of record in my office. Witness my hand and seal of office on

JAN 26 2011

Dana DeBeauvoir, County Clerk
By Deputee



J.S. WILLIAMS

EXHIBIT "A-2"

d DANZE & DAVIS ARCHITECTS, INC.
4701 Spicewood Springs Rd., Suite 200, Austin, Texas 78759
512/343-0714 512/343-0718 (Fax) www.danze-davis.com

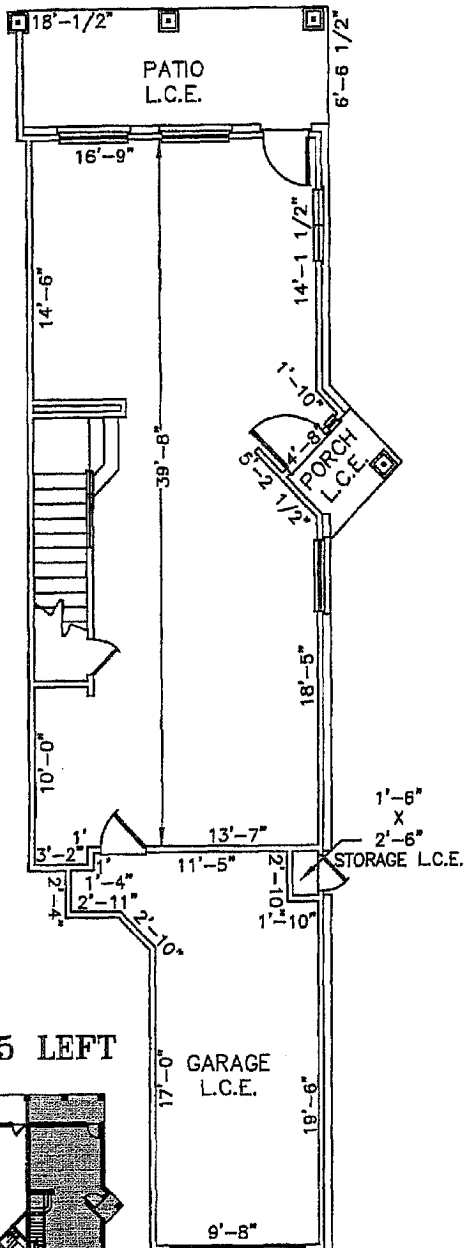
BASELINE LAND SURVEYORS, INC.
PROFESSIONAL LAND SURVEYING SERVICES

8333 GROSS PARK DRIVE
AUSTIN, TEXAS 78757
OFFICE: 512.374.9722 FAX: 512.873.9743
ron-baseline@austin.rr.com

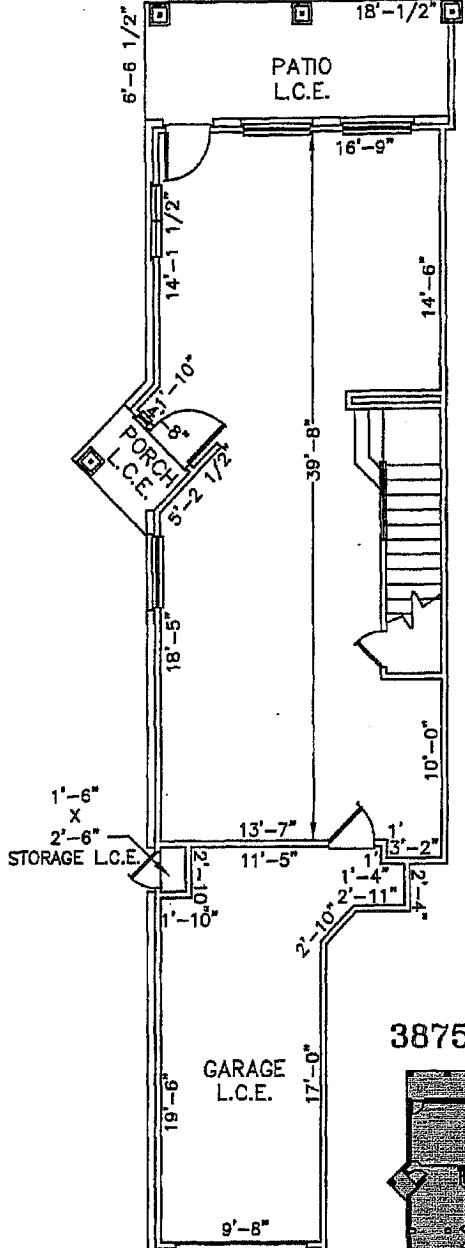
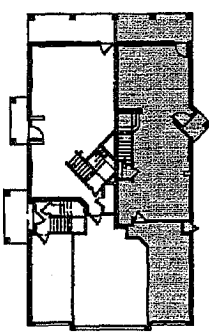
File: S:\Prof\Harris Ranch\Condo\Brog\Brodie Hts. Condo Master	Snapshot:
Job No.:	Scale (Vert.):
Scale (Hor.):	Scale (Vert.):
Date: 03/12/08	Checked By: JSL
	Drawn By: RLW

SHEET
10 of 20

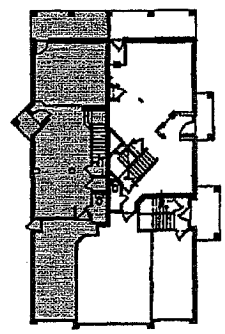
BRODIE HEIGHTS CONDOMINIUMS



3875 LEFT



3875 RIGHT



UNIT PLAN 1366 "THE LILLE" FIRST FLOOR BUILDING TYPE 3875

PORCH LCE, PATIO LCE AND GARAGE LCE SHOWN HEREON ARE ASSIGNED EXCLUSIVELY AS LIMITED COMMON ELEMENTS TO THE UNIT

EXHIBIT "A-2"

I, Dana DeBeauvoir, County Clerk, Travis County, Texas, do hereby certify that this is a true and correct copy as same appears of record in my office. Witness my hand and seal of office on

JAN 26 2011

Dana DeBeauvoir, County Clerk
By Deputy: J.S. WILLIAMS



DANZE & DAVIS ARCHITECTS, INC.
4701 Spicewood Springs Rd., Suite 200, Austin, Texas 78759
512/343-0714 512/343-0718 (Fax) www.danze-davis.com

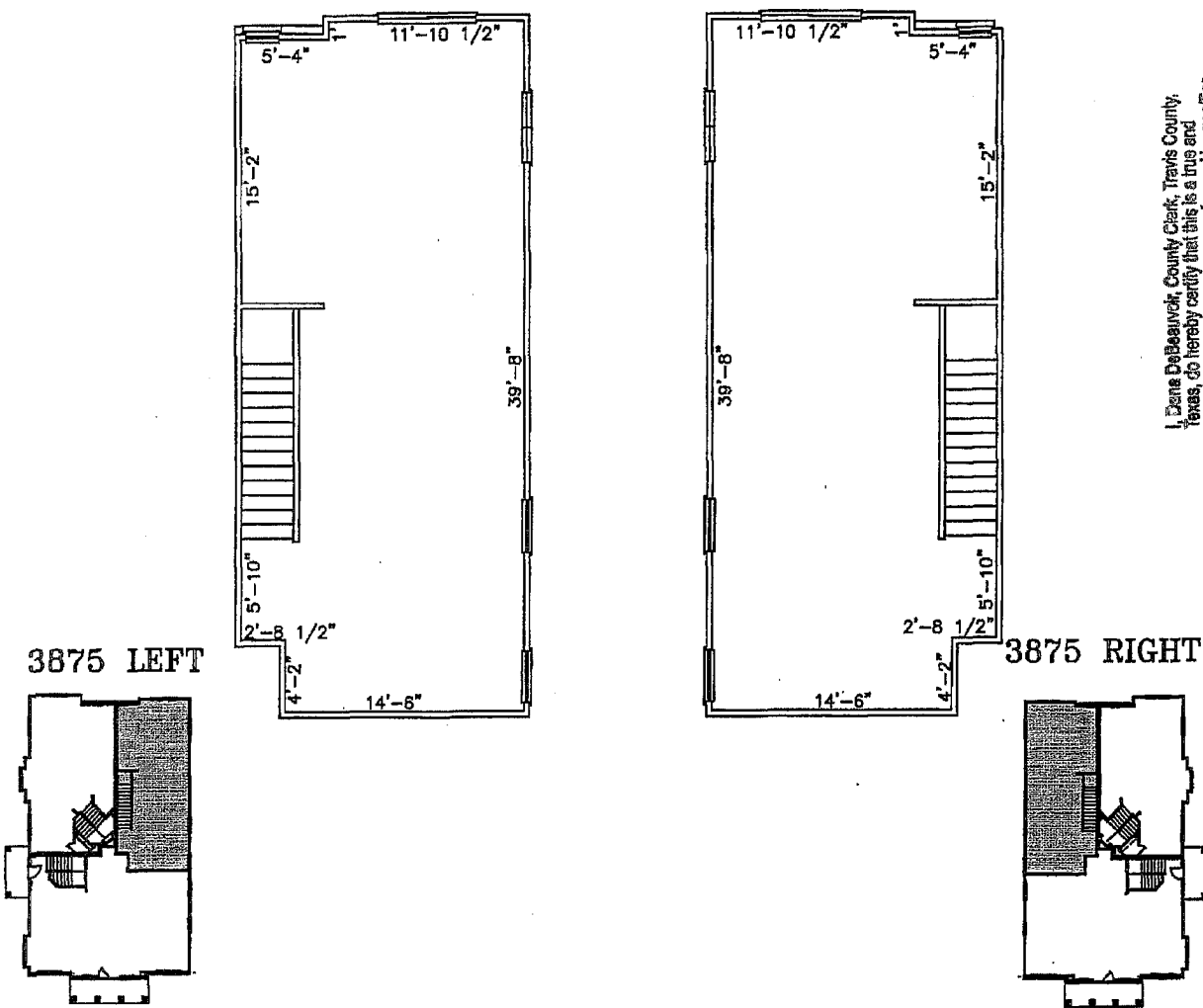
BASELINE LAND SURVEYORS, INC.
PROFESSIONAL LAND SURVEYING SERVICES
8333 CROSS PARK DRIVE
AUSTIN, TEXAS 78757
OFFICE: 512.374.9722 FAX: 512.873.8743
ron-baselfna@austlnr.com

File: S:\Prof\Harris Ranch\Condo\Draw\Brodie Hts. Condo Master	
Job No.	Snapshot:
Scale (Hor.):	Scale (Vert.):
Date: 03/12/08	Checked By: JSL Drawn By: RLW

SHEET
11 of 20

BRODIE HEIGHTS CONDOMINIUMS

UNIT TYPE 1366 "THE LILLE"
SECOND FLOOR
BUILDING PLAN 3875



I, Dana DeBeauvoir, County Clerk, Travis County, Texas, do hereby certify that this is a true and correct copy as same appears of record in my office. Witness my hand and seal of office on

JAN 26 2011

Dana DeBeauvoir, County Clerk
By Deputy



J. S. WILLIAMS

EXHIBIT "A-2"

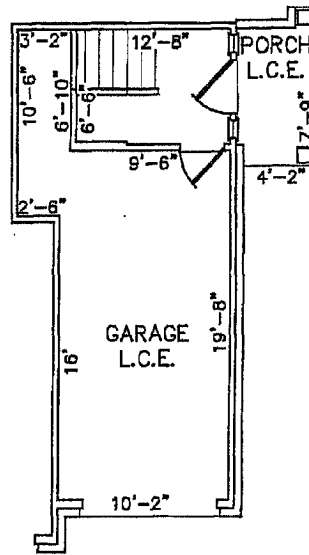
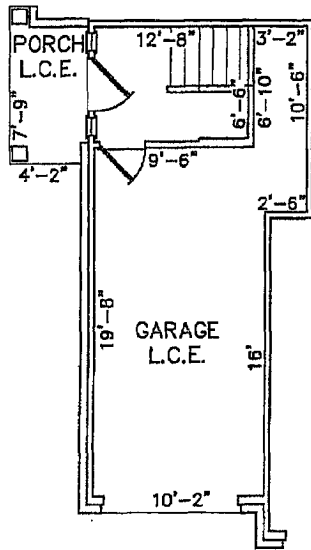
D DANZE & DAVIS ARCHITECTS, INC.
4701 Spicewood Springs Rd., Suite 200, Austin, Texas 78759
512/343-0714 512/343-0718 (Fax) www.danze-davis.com

BASELINE LAND SURVEYORS, INC.
PROFESSIONAL LAND SURVEYING SERVICES
8333 CROSS PARK DRIVE
AUSTIN, TEXAS 78757
OFFICE: 512.374.9722 FAX: 512.873.9743
ron-baseline@austin.tx.com

File: S:\Proj\Harris Ranch\Condo\Dwg\Brodie Hts. Condo Master	SHEET	
Job No.	Snapshot:	12 of 20
Scale (Hor.):	Scale (Vert.):	
Date: 03/12/08	Checked By: JSL	Drawn By: RLW

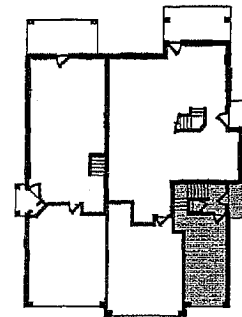
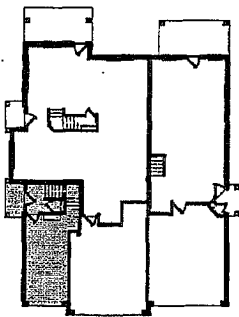
BRODIE HEIGHTS CONDOMINIUMS

UNIT PLAN 1270 "THE RIVIERA"
FIRST FLOOR
BUILDING TYPE 4096



4096 LEFT

4096 RIGHT



PORCH LCE AND GARAGE LCE SHOWN HEREON ARE ASSIGNED EXCLUSIVELY AS LIMITED COMMON ELEMENTS TO THE UNIT

EXHIBIT "A-2"

I, Dana DeBeauvoir, County Clerk, Travis County, Texas, do hereby certify that this is a true and correct copy as same appears of record in my office. Witness my hand and seal of office on

JAN 26 2011

Dana DeBeauvoir, County Clerk



J. S. WILLIAMS

D DANZE & DAVIS ARCHITECTS, INC.
4701 Spicewood Springs Rd., Suite 200, Austin, Texas 78759
512/343-0714 512/343-0718 (Fax) www.danze-davis.com

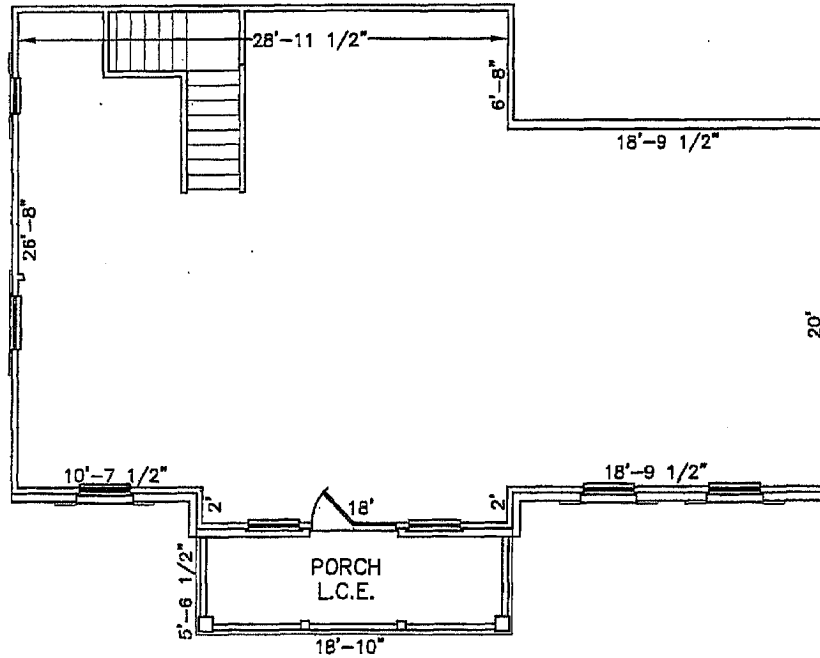
BASELINE LAND SURVEYORS, INC.
PROFESSIONAL LAND SURVEYING SERVICES
8333 CROSS PARK DRIVE
AUSTIN, TEXAS 78757
OFFICE: 512.374.9722 FAX: 512.873.9743
ron-baseline@austin.tx.com

File:	S:\Proj\Harris Ranch\Condo\Draw\Brodie Hts. Condo Master
Job No.	Snapshot
Scale (Hor.):	Scale (Vert.):
Date: 03/12/08	Checked By: JSL Drawn By: RLW

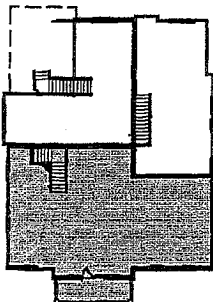
SHEET
13 of 20

BRODIE HEIGHTS CONDOMINIUMS

UNIT PLAN 1270 "THE RIVIERA"
SECOND FLOOR
BUILDING TYPE 4096



4096 LEFT



PORCH LCE SHOWN HEREON ARE ASSIGNED EXCLUSIVELY AS LIMITED COMMON ELEMENTS TO THE UNIT

EXHIBIT "A-2"

I, Dana DeBeauvoir, County Clerk, Travis County, Texas, do hereby certify that this is a true and correct copy as same appears of record in my office. Witness my hand and seal of office on

JAN 26 2011
Dana DeBeauvoir, County Clerk
by Deputy: J.S. WILLIAMS



DANZE & DAVIS ARCHITECTS, INC.
4701 Spicewood Springs Rd., Suite 200, Austin, Texas 78759
512/343-0714 512/343-0718 (Fax) www.danze-davis.com

BASELINE LAND SURVEYORS, INC.
PROFESSIONAL LAND SURVEYING SERVICES

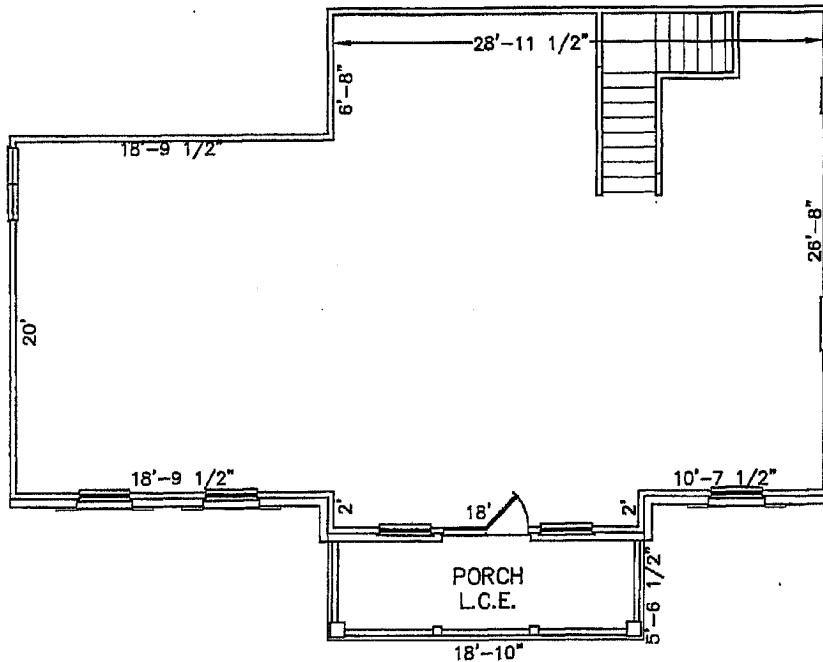
8333 CROSS PARK DRIVE
AUSTIN, TEXAS 78757
OFFICE: 512.374.9722 FAX: 512.873.9743
ran-baseline@austin.rr.com

File: S:\Prof\Harris Ransch\Condo\Draw\Brodie Hts. Condo Master	Snapshot:
Scale (Hor.):	Scale (Vert.):
Date: 03/12/08	Checked By: JSL
	Drawn By: RLW

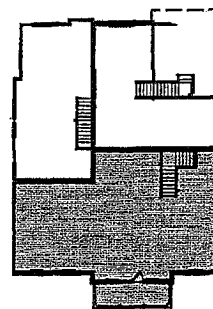
SHEET
14 of 20

BRODIE HEIGHTS CONDOMINIUMS

UNIT PLAN 1270 "THE RIVIERA"
SECOND FLOOR
BUILDING TYPE 4096



4096 RIGHT



PORCH LCE SHOWN HEREON ARE ASSIGNED EXCLUSIVELY AS LIMITED COMMON ELEMENTS TO THE UNIT

EXHIBIT "A-2"

I, Dana DeBeauvoir, County Clerk, Travis County, Texas, do hereby certify that this is a true and correct copy as same appears of record in my office. Witness my hand and seal of office on

JAN 26 2011

Dana DeBeauvoir, County Clerk
By Deputy
J. S. WILLIAMS



DANZE & DAVIS ARCHITECTS, INC.
4701 Spicewood Springs Rd., Suite 200, Austin, Texas 78759
512/343-0714 512/343-0718 (Fax) www.danze-davis.com

BASELINE LAND SURVEYORS, INC.
PROFESSIONAL LAND SURVEYING SERVICES

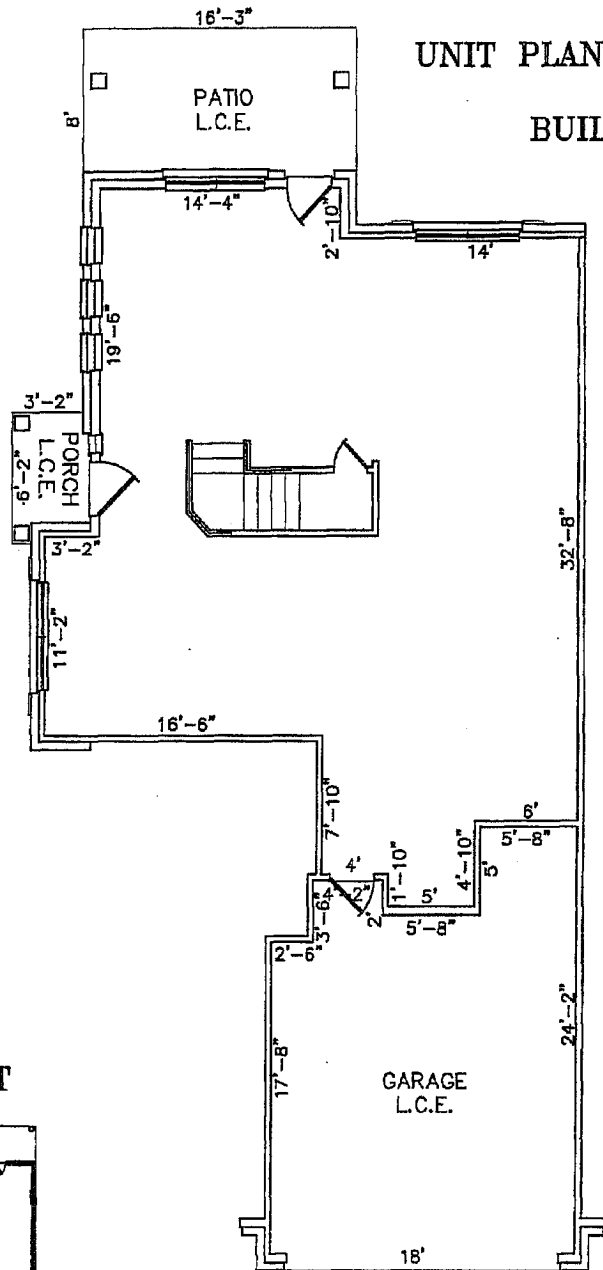
8333 CROSS PARK DRIVE
AUSTIN, TEXAS 78757
OFFICE: 512.374.9722 FAX: 512.873.9743
ron-baseline@austin.tx.com

File:	S:\Proj\Harris Ranch\Condo\Draw\Brodie Hts. Condo Master
Job No.	Snapshot
Scale (Hor.):	Scale (Vert.):
Date: 03/12/08	Checked By: JSL Drawn By: RLW

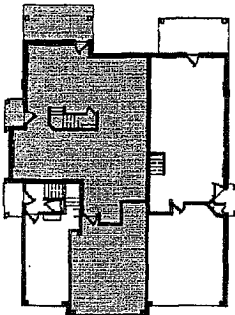
SHEET
15 of 20

BRODIE HEIGHTS CONDOMINIUMS

UNIT PLAN 1617 "THE LORRAINE"
FIRST FLOOR
BUILDING TYPE 4096



4096 LEFT



PORCH LCE, PATIO LCE AND GARAGE LCE SHOWN HEREON ARE ASSIGNED EXCLUSIVELY AS LIMITED COMMON ELEMENTS TO THE UNIT

EXHIBIT "A-2"

I, Dena DeBeauvoir, County Clerk, Travis County, Texas, do hereby certify that this is a true and correct copy as same appears of record in my office. Witness my hand and seal of office on
JAN 26 2011
 Dena DeBeauvoir, County Clerk
 by Deputy: **J. S. WILLIAMS**

D DANZE & DAVIS ARCHITECTS, INC.
 4701 Spicewood Springs Rd., Suite 200, Austin, Texas 78759
 512/343-0714 512/343-0718 (Fax) www.danze-davis.com

BASELINE LAND SURVEYORS, INC.
 PROFESSIONAL LAND SURVEYING SERVICES

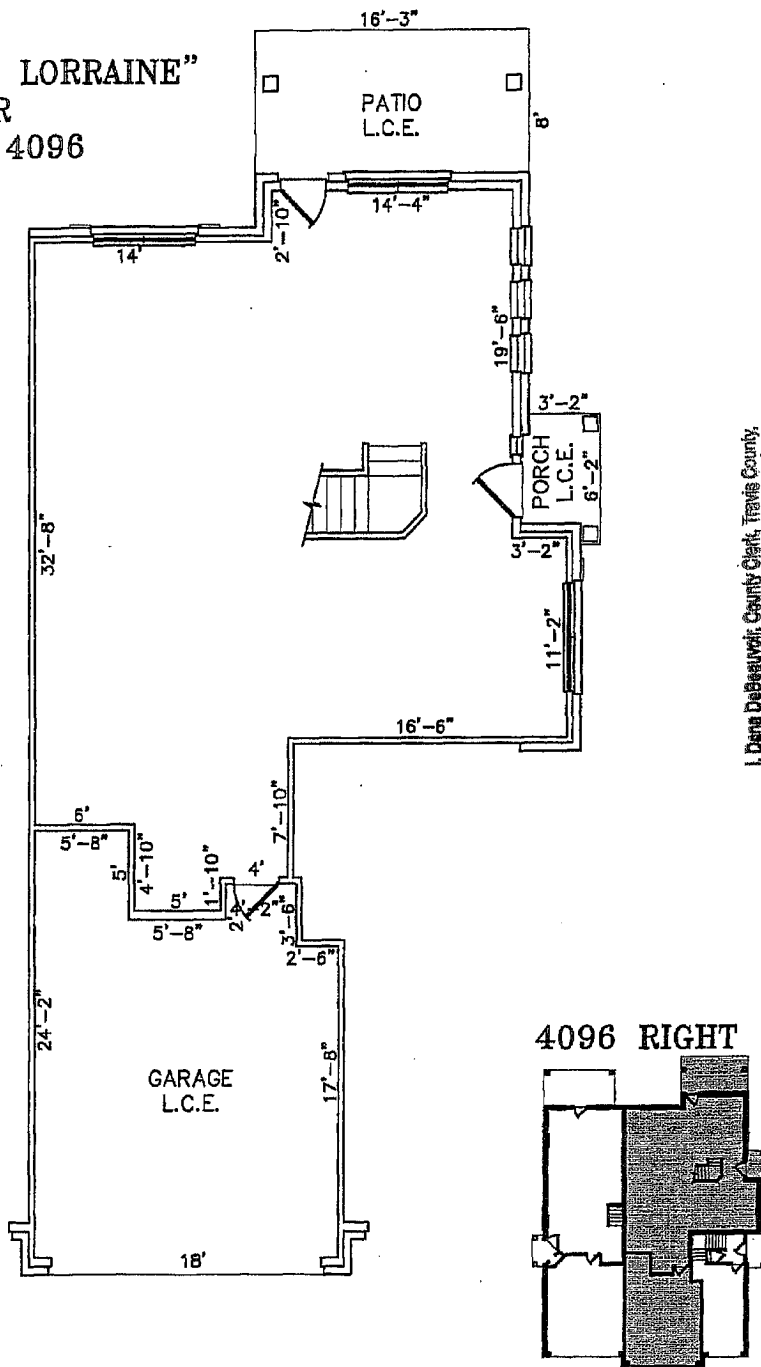
8333 CROSS PARK DRIVE
 AUSTIN, TEXAS 78757
 OFFICE: 512.374.9722 FAX: 512.873.9743
 ron-baseline@austin.tx.com

File:	S:\Proj\Harris Ranch\Condo\Draw\Brodie Hts. Condo Master
Job No.	Snapshot
Scale (Hor.):	Scale (Vert.):
Date: 03/12/08	Checked By: JSL Drawn By: RLW

SHEET
16 of 20

BRODIE HEIGHTS CONDOMINIUMS

UNIT PLAN 1617 "THE LORRAINE"
 FIRST FLOOR
 BUILDING TYPE 4096



I, Dana DeBeauvoir, County Clerk, Travis County, Texas, do hereby certify that this is a true and correct copy as same appears of record in my office. Witness my hand and seal of office on

JAN 26 2011

Dana DeBeauvoir, County Clerk
 By Deputy: J.S. WILLIAMS



PORCH LCE, PATIO LCE AND GARAGE LCE SHOWN HEREON ARE ASSIGNED EXCLUSIVELY AS LIMITED COMMON ELEMENTS TO THE UNIT EXHIBIT "A-2"

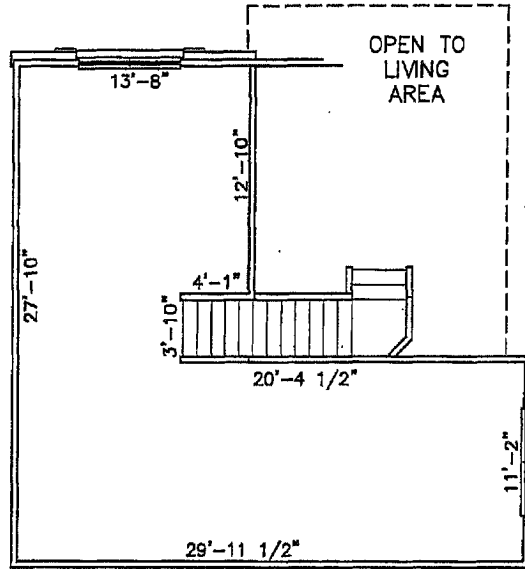
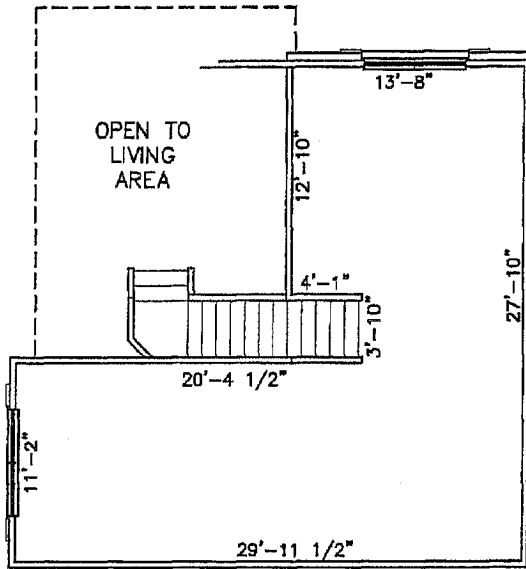
D DANZE & DAVIS ARCHITECTS, INC.
 4701 Spicewood Springs Rd., Suite 200, Austin, Texas 78759
 512/343-0714 512/343-0718 (Fax) www.danze-davis.com

BASELINE LAND SURVEYORS, INC.
 PROFESSIONAL LAND SURVEYING SERVICES
 8333 CROSS PARK DRIVE
 AUSTIN, TEXAS 78757
 OFFICE: 512.374.9722 FAX: 512.873.9743
 ron-baseline@austlnr.com

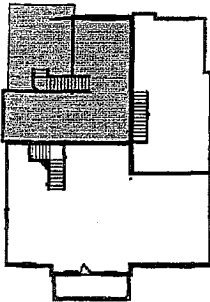
File: S:\Proj\Harris Ranch\Condo\Draw\Brodie Hts. Condo Master	SHEET
Job No.	17 of 20
Scale (Hor.):	
Date: 03/12/08	
Checked By: JSL	
Drawn By: RLW	

BRODIE HEIGHTS CONDOMINIUMS

UNIT PLAN 1617 "THE LORRAINE"
SECOND FLOOR
BUILDING TYPE 4096



4096 LEFT



4096 RIGHT

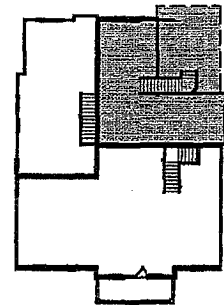


EXHIBIT "A-2"

I, Dana DeBeauvoir, County Clerk, Travis County, Texas, do hereby certify that this is a true and correct copy as same appears of record in my office. Witness my hand and seal of office on

JAN 26 2011

Dana DeBeauvoir, County Clerk
by Deputy: J. S. WILLIAMS



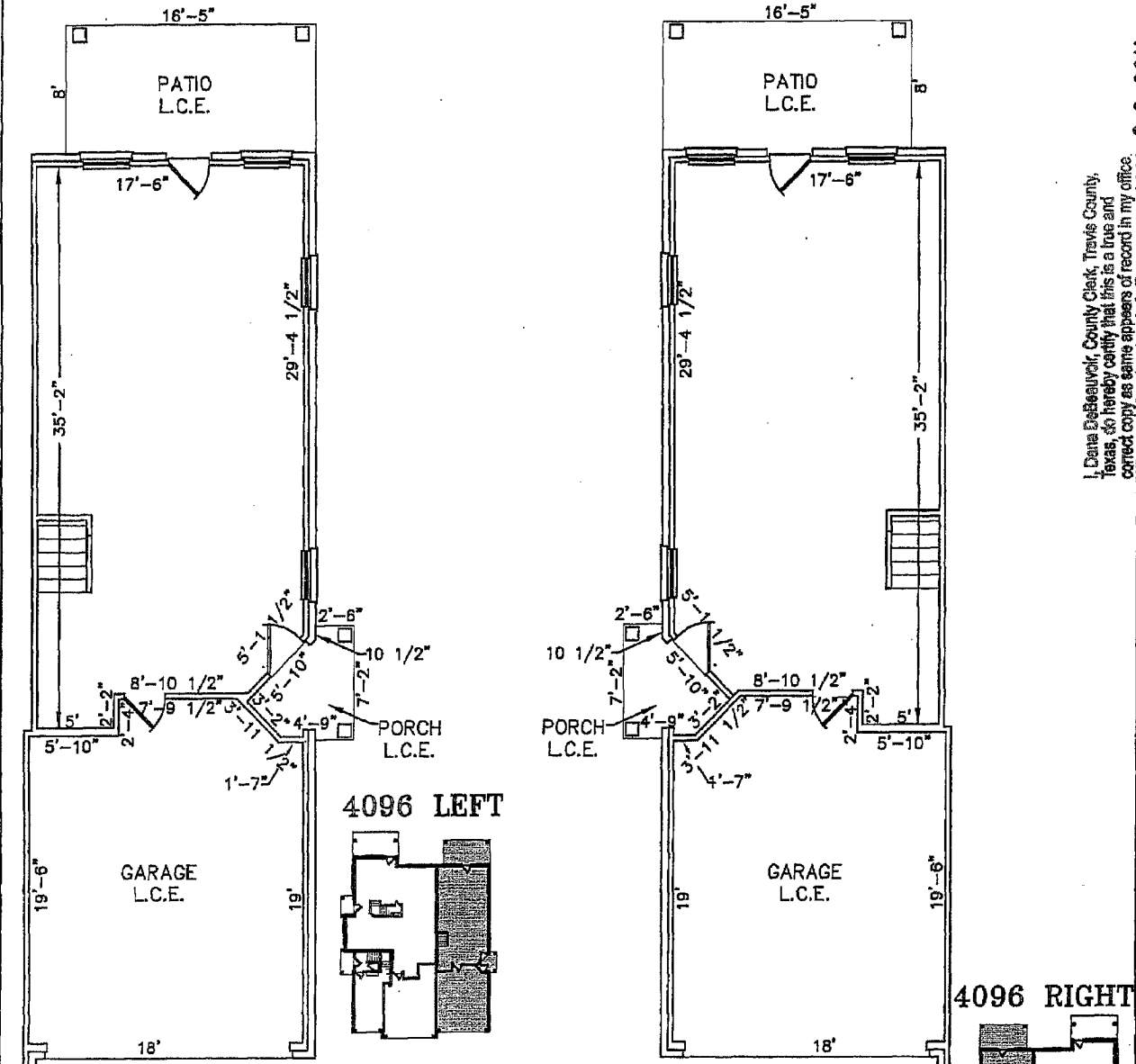
D DANZE & DAVIS ARCHITECTS, INC.
4701 Spicewood Springs Rd., Suite 200, Austin, Texas 78759
512/343-0714 512/343-0718 (Fax) www.danze-davis.com

BASELINE LAND SURVEYORS, INC.
PROFESSIONAL LAND SURVEYING SERVICES
8333 CROSS PARK DRIVE
AUSTIN, TEXAS 78757
OFFICE: 512.374.8722 FAX: 512.873.9743
ron-baseline@austin.tx.com

File: S:\Proj\Harris Ranch\Condo\Draw\Brodie Hts. Condo Master
Job No. Snapshot
Scale (Hor.): Scale (Vert.):
Date: 03/12/08 Checked By: JSL Drawn By: RLW

SHEET
18 of 20

BRODIE HEIGHTS CONDOMINIUMS



UNIT PLAN 1208 "THE LYON"
FIRST FLOOR
BUILDING TYPE 4096

PORCH LCE, PATIO LCE AND GARAGE LCE SHOWN HEREON ARE
ASSIGNED EXCLUSIVELY AS LIMITED COMMON ELEMENTS TO THE UNIT

I, Dana DeBeauvoir, County Clerk, Travis County, Texas, do hereby certify that this is a true and correct copy as same appears of record in my office. Witness my hand and seal of office on

JAN 26 2011

Dana DeBeauvoir, County Clerk
By Deputy
J. S. WILLIAMS



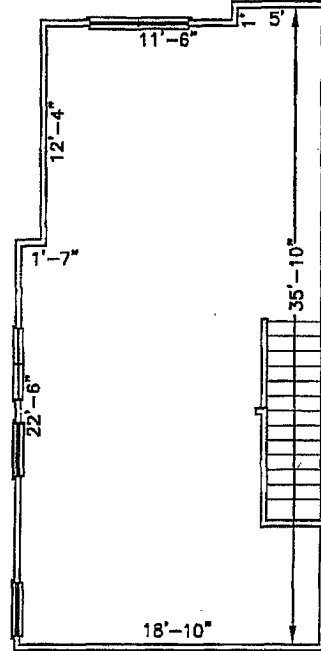
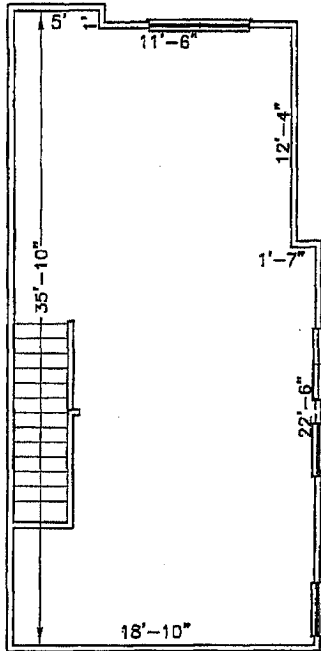
D DANZE & DAVIS ARCHITECTS, INC.
4701 Spicewood Springs Rd., Suite 200, Austin, Texas 78759
512/343-0714 512/343-0718 (Fax) www.danze-davis.com

BASELINE LAND SURVEYORS, INC.
PROFESSIONAL LAND SURVEYING SERVICES
8333 CROSS PARK DRIVE
AUSTIN, TEXAS 78757
OFFICE: 512.374.9722 FAX: 512.873.9743
ron-baseline@austin.tx.com

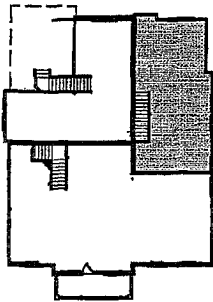
File: S:\Proj\Harris Ranch\Condo\Draw\Brodie Hts. Condo Master	SHEET
Job No.	19 of 20
Scale (Hor.):	
Date: 03/12/08	
Checked By: JSL	
Drawn By: RLW	

BRODIE HEIGHTS CONDOMINIUMS

UNIT PLAN 1208 "THE LYON"
SECOND FLOOR
BUILDING TYPE 4096



4096 LEFT



4096 RIGHT

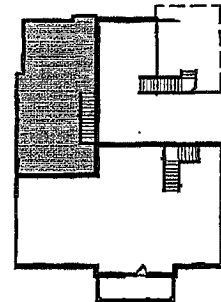


EXHIBIT "A-2"

I, Dana DeBeauvoir, County Clerk, Travis County, Texas, do hereby certify that this is a true and correct copy as same appears of record in my office. Witness my hand and seal of office on

JAN 26 2011

Dana DeBeauvoir, County Clerk
By Deputy:



J. S. WILLIAMS



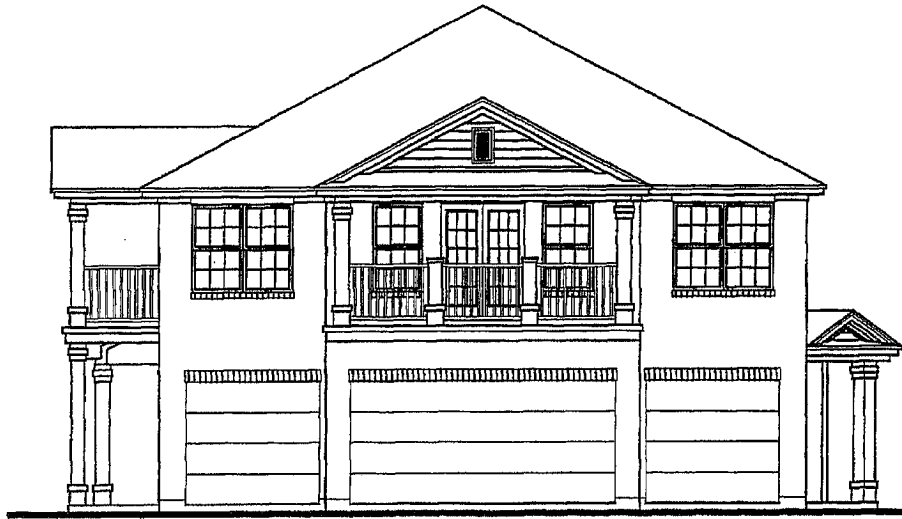
DANZE & DAVIS ARCHITECTS, INC.
4701 Spicewood Springs Rd., Suite 200, Austin, Texas 78759
512/343-0714 512/343-0718 (Fax) www.danze-davis.com

BASELINE LAND SURVEYORS, INC.
PROFESSIONAL LAND SURVEYING SERVICES
8333 CROSS PARK DRIVE
AUSTIN, TEXAS 78757
OFFICE: 512.374.9722 FAX: 512.873.9743
ron-baseline@austin.tx.com

File: S:\Prof\Harris Ranch\Condo\Dwg\Brodie Hts. Condo Master	Snapshot
Job No.	Scale (Vert.):
Date: 03/12/08	Checked By: JSL
	Drawn By: RLW

SHEET
20 of 20

BRODIE HEIGHTS CONDOMINIUMS



FRONT ELEVATION



REAR ELEVATION

BUILDING PLAN 3875 LEFT

THIS BUILDING PLAN ASSIGNED TO BUILDINGS 14, 27, 29 AND 33
SEE SHEETS 1-4 OF EXHIBIT "A-2" FOR BUILDING AND UNIT INFORMATION

EXHIBIT "A-3"



DANZE & DAVIS ARCHITECTS, INC.
4701 Spicewood Springs Rd., Suite 200, Austin, Texas 78759
512/343-0714 512/343-0718 (Fax) www.danze-davis.com

BASELINE LAND SURVEYORS, INC.
PROFESSIONAL LAND SURVEYING SERVICES
8333 CROSS PARK DRIVE
AUSTIN, TEXAS 78757
OFFICE: 512.374.9722 FAX: 512.873.9743
ron-baseline@austin.rr.com

File: S:\Proj\Harris Ranch\Condo\Draw\Brodie Hts. Condo Master
Job No. Snapshot:
Scale (Hor.): Scale (Vert.):
Date: 07/25/07 Checked By: JSL Drawn By: RLW

SHEET
1 of 8

I, Dana DeBevoise, County Clerk, Travis County, Texas, do hereby certify that this is a true and correct copy as the same appears of record in my office. Witness my hand and seal of office on JAN 26 2011

Dana DeBevoise, County Clerk
By: Deputy J. S. WILLIAMS

BRODIE HEIGHTS CONDOMINIUMS



LEFT ELEVATION



RIGHT ELEVATION

BUILDING PLAN 3875 LEFT

THIS BUILDING PLAN ASSIGNED TO BUILDINGS 14, 27, 29 AND 33
SEE SHEETS 1-4 OF EXHIBIT "A-2" FOR BUILDING AND UNIT INFORMATION

EXHIBIT "A-3"

d DANZE & DAVIS ARCHITECTS, INC.
4701 Spicewood Springs Rd., Suite 200, Austin, Texas 78759
512/343-0714 512/343-0718 (Fax) www.danze-davis.com

BASELINE LAND SURVEYORS, INC.
PROFESSIONAL LAND SURVEYING SERVICES

8333 CROSS PARK DRIVE
AUSTIN, TEXAS 78757

OFFICE: 512.374.9722 FAX: 512.873.9743
ron-baseline@austin.rr.com

File: S:\Prof\Harris Ranch\Condo\DWG\Brodie Hts. Condo Master	Snapshot
Job No.	Scale (Vert.):
Date: 07/25/07	Checked By: JSL
Drawn By: RLW	

SHEET
2 of 8


I, Dana DeBeauvoir, County Clerk, Travis County, Texas, do hereby certify that this is a true and correct copy as same appears of record in my office. Witness my hand and seal of office on

JAN 26 2011
J. S. WILLIAMS

Dana DeBeauvoir, County Clerk
By Deputy



BRODIE HEIGHTS CONDOMINIUMS



FRONT ELEVATION



REAR ELEVATION

BUILDING PLAN 3875 RIGHT

THIS BUILDING PLAN ASSIGNED TO BUILDINGS 5, 8, 9, 13, 21, 24, 25, 31, 34, 40, 41, 43, 44, 45, 52, 53, 54, 55, 56, 57 AND 83

SEE SHEETS 1-4 OF EXHIBIT "A-2" FOR BUILDING AND UNIT INFORMATION

EXHIBIT "A-3"

d DANZE & DAVIS ARCHITECTS, INC.
 4701 Spicewood Springs Rd., Suite 200, Austin, Texas 78759
 512/343-0714 512/343-0718 (Fax) www.danze-davis.com

BASELINE LAND SURVEYORS, INC.
 PROFESSIONAL LAND SURVEYING SERVICES
 8333 CROSS PARK DRIVE
 AUSTIN, TEXAS 78757
 OFFICE: 512.374.9722 FAX: 512.873.9743
 ron-baseline@austin.tx.com

File: S:\Proj\Harris Ranch\Condo\Draw\Brodie Hts. Condo Master
Job No. Snapshot
Scale (Hor.): Scale (Vert.):
Date: 05/01/07 Checked By: JSL Drawn By: RLW

SHEET
3 of 8

I, Dana DeBeauvoir, County Clerk, Travis County, Texas, do hereby certify that this is a true and correct copy as same appears of record in my JAN 26 2011 Witness my hand and seal of office on

Dana DeBeauvoir, County Clerk
 By Deputy: J. S. WILLIAMS



BRODIE HEIGHTS CONDOMINIUMS



LEFT ELEVATION

I, Dana DeBeauvoir, County Clerk, Tarrant County, Texas, do hereby certify that this is a true and correct copy as same appears of record in my office. Witness my hand and seal of office on

JAN 26 2011
Dana DeBeauvoir, County Clerk
By Deputy

J. S. WILLIAMS



RIGHT ELEVATION

BUILDING PLAN 3875 RIGHT

THIS BUILDING PLAN ASSIGNED TO BUILDINGS 5, 8, 9, 13, 21, 24, 25, 31, 34, 40, 41, 43, 44, 45, 52, 53, 54, 55, 56, 57 AND 83

SEE SHEETS 1-4 OF EXHIBIT "A-2" FOR BUILDING AND UNIT INFORMATION

EXHIBIT "A-3"

d DANZE & DAVIS ARCHITECTS, INC.
4701 Spicewood Springs Rd., Suite 200, Austin, Texas 78759
512/343-0714 512/343-0718 (Fax) www.danze-davis.com

BASELINE LAND SURVEYORS, INC.
PROFESSIONAL LAND SURVEYING SERVICES
8333 CROSS PARK DRIVE
AUSTIN, TEXAS 78757
OFFICE: 512.374.9722 FAX: 512.973.9743
ron-baseline@austin.tx.com

File: S:\Prof\Harris Ranch\Condo\Draw\Brodie Hts. Condo Master
Job No. Snapshot:
Scale (Hor.): Scale (Vert.):
Date: 05/01/07 Checked By: JSL Drawn By: RLW

SHEET
4 of 8

BRODIE HEIGHTS CONDOMINIUMS



FRONT ELEVATION



REAR ELEVATION

BUILDING PLAN 4096 LEFT

THIS BUILDING PLAN ASSIGNED TO BUILDINGS 4, 6, 7, 10, 12, 19, 20, 26, 32, 36, 39, 42, 47, 49, 50, 52, 88 AND 89

SEE SHEETS 1-4 OF EXHIBIT "A-2" FOR BUILDING AND UNIT INFORMATION

EXHIBIT "A-3"

d DANZE & DAVIS ARCHITECTS, INC.
4701 Spicewood Springs Rd., Suite 200, Austin, Texas 78759
512/343-0714 512/343-0718 (Fax) www.danze-davis.com

BASELINE LAND SURVEYORS, INC.
PROFESSIONAL LAND SURVEYING SERVICES
8333 CROSS PARK DRIVE
AUSTIN, TEXAS 78757
OFFICE: 512.374.9722 FAX: 512.873.9743
ron-baseline@austin.rr.com

Files: S:\Prof\Harris Ranch\Condo\Draw\Brodie Hts. Condo Master
Job No. | Snapshot
Scale (Hor.): | Scale (Vert.):
Date: 07/25/07 | Checked By: JSL | Drawn By: RLW

SHEET
5 of 8

I, Diana DeBeauvoir, County Clerk, Travis County, Texas, do hereby certify that this is a true and correct copy as same appears of record in my office. Witness my hand and seal of office on

JAN 26 2011

Diana DeBeauvoir, County Clerk

By Deputy:



J. S. WILLIAMS

BRODIE HEIGHTS CONDOMINIUMS



LEFT ELEVATION



RIGHT ELEVATION

BUILDING PLAN 4096 LEFT

THIS BUILDING PLAN ASSIGNED TO BUILDINGS 4, 6, 7, 10, 12, 19, 20, 28, 32, 36, 39, 42, 47, 49, 50, 82, 88 AND 89

SEE SHEETS 1-4 OF EXHIBIT "A-2" FOR BUILDING AND UNIT INFORMATION

EXHIBIT "A-3"

d DANZE & DAVIS ARCHITECTS, INC.
 4701 Spicewood Springs Rd., Suite 200, Austin, Texas 78759
 512/343-0714 512/343-0718 (Fax) www.danze-davis.com


BASELINE LAND SURVEYORS, INC.
 PROFESSIONAL LAND SURVEYING SERVICES
 8333 CROSS PARK DRIVE
 AUSTIN, TEXAS 78757
 OFFICE: 512.374.8722 FAX: 512.873.9743
 ron-basallms@austin.tx.com

File: S:\Proj\Harris Ranch\Condo\Dwg\Brodie Hts. Condo Master
Job No. Snapshot:
Scale (Hor.): Scale (Vert.):
Date: 07/25/07 Checked By: JSL Drawn By: RLW

SHEET
6 of 8

Dana DeBeauvoir, County Clerk, Travis County, Texas, do hereby certify that this is a true and correct copy as same appears of record in my office. Witness my hand and seal of office on

JAN 26 2011



J. S. WILLIAMS

BRODIE HEIGHTS CONDOMINIUMS



FRONT ELEVATION



REAR ELEVATION

BUILDING PLAN 4096 RIGHT

THIS BUILDING PLAN ASSIGNED TO BUILDINGS 11, 15, 16, 17, 18, 22, 23, 26, 30, 35, 37, 38, 46, 48 AND 51

SEE SHEETS 1-4 OF EXHIBIT "A-2" FOR BUILDING AND UNIT INFORMATION

EXHIBIT "A-3"

d DANZE & DAVIS ARCHITECTS, INC.
4701 Spicewood Springs Rd., Suite 200, Austin, Texas 78759
512/343-0714 512/343-0718 (Fax) www.danze-davis.com

BASELINE LAND SURVEYORS, INC.
PROFESSIONAL LAND SURVEYING SERVICES
8533 CROSS PARK DRIVE
AUSTIN, TEXAS 78757
OFFICE: 512.374.9722 FAX: 512.873.9743
ron-baseline@austin.tx.com

File: S:\Proj\Harris Ranch\Condo\Dwg\Brodie Hts. Condo Master
Job No. Snapshot:
Scale (Hor.): Scale (Vert.):
Date: 05/01/07 Checked By: JSL Drawn By: RLW

SHEET
7 of 8

Dana DeBeauvoir, County Clerk, Travis County, Texas, do hereby certify that this is a true and correct copy as same appears of record in my office. Witness my hand and seal of office on

JAN 26 2011
Dana DeBeauvoir, County Clerk
By Deputy: J. S. WILLIAMS



BRODIE HEIGHTS CONDOMINIUMS



LEFT ELEVATION



RIGHT ELEVATION

BUILDING PLAN 4096 RIGHT

THIS BUILDING PLAN ASSIGNED TO BUILDINGS 11, 15, 16, 17, 18, 22, 23, 26, 30, 35, 37,
38, 46, 48 AND 51

SEE SHEETS 1-4 OF EXHIBIT "A-2" FOR BUILDING AND UNIT INFORMATION

EXHIBIT "A-3"

d DANZE & DAVIS ARCHITECTS, INC.
4701 Spicewood Springs Rd., Suite 200, Austin, Texas 78759
512/343-0714 512/343-0718 (Fax) www.danze-davis.com

BASELINE LAND SURVEYORS, INC.

PROFESSIONAL LAND SURVEYING SERVICES

8333 CROSS PARK DRIVE

AUSTIN, TEXAS 78757

OFFICE: 512.374.9722 FAX: 512.873.9743

ron-basellna@austln.srv.com

File: S:\Proj\Harris Ranch\Condo\Dwg\Brodie Hts. Condo Master

Job No. Snapshot:

Scale (Hor.): Scale (Vert.):

Date: 05/01/07 Checked By: JSL Drawn By: RLW

SHEET
8 of 8

I, Dana DeBeauvoir, County Clerk, Travis County, Texas, do hereby certify that this is a true and correct copy as same appears of record in my office. Witness my hand and seal of office on

JAN 26 2011

Dana DeBeauvoir, County Clerk
by Deputy **J.S. WILLIAMS**



EXHIBIT "A"

**ATTACHMENT 1 TO THE DECLARATION OF CONDOMINIUM REGIME FOR
BRODIE HEIGHTS CONDOMINIUMS**

<u>Unit No.</u>	<u>Building Type</u>	<u>Unit Plan Type</u>
401	4096L	1270 Riviera
402	4096L	1208 Lyon
403	4096L	1617 Lorraine
501	3875R	1068 Orleans
502	3875R	1366 Lille
503	3875R	1441 Provence
601	4096L	1270 Riviera
602	4096L	1208 Lyon
603	4096L	1617 Lorraine
701	4096L	1270 Riviera
702	4096L	1208 Lyon
703	4096L	1617 Lorraine
801	3875R	1068 Orleans
802	3875R	1366 Lille
803	3875R	1441 Provence
901	3875R	1068 Orleans
902	3875R	1366 Lille
903	3875R	1441 Provence
1001	4096L	1270 Riviera
1002	4096L	1208 Lyon
1003	4096L	1617 Lorraine
1101	4096R	1270 Riviera
1102	4096R	1208 Lyon
1103	4096R	1617 Lorraine
1201	4096L	1270 Riviera
1202	4096L	1208 Lyon
1203	4096L	1617 Lorraine
1301	3875R	1068 Orleans
1302	3875R	1366 Lille
1303	38 75R	1441 Provence
1401	3875L	1068 Orleans
1402	3875L	1366 Lille
1403	3875L	1441 Provence
1501	4096R	1270 Riviera
1502	4096R	1208 Lyon
1503	4096R	1617 Lorraine
1601	4096R	1270 Riviera

I, Dana DeBeauvoir, County Clerk, Travis County, Texas, do hereby certify that this is a true and correct copy as same appears of record in my office.



Witness my hand and seal of office on **JAN 26 2011**
Dana DeBeauvoir, County Clerk
By Deputy *[Signature]*

J. S. WILLIAMS

1602	4096R	1208 Lyon
1603	4096R	1617 Lorraine
1701	4096R	1270 Riviera
1702	4096R	1208 Lyon
1703	4096R	1617 Lorraine
1801	4096R	1270 Riviera
1802	4096R	1208 Lyon
1803	4096R	1617 Lorraine
1901	4096L	1270 Riviera
1902	4096L	1208 Lyon
1903	4096L	1617 Lorraine
2001	4096L	1270 Riviera
2002	4096L	1208 Lyon
2003	4096L	1617 Lorraine
2101	3875R	1068 Orleans
2102	3875R	1366 Lille
2103	3875R	1441 Provence
2201	4096R	1270 Riviera
2202	4096R	1208 Lyon
2203	4096R	1617 Lorraine
2301	4096R	1270 Riviera
2302	4096R	1208 Lyon
2303	4096R	1617 Lorraine
2401	3875R	1068 Orleans
2402	3875R	1366 Lille
2403	3875R	1441 Provence
2501	3875R	1068 Orleans
2502	3875R	1366 Lille
2503	3875R	1441 Provence
2601	4096R	1270 Riviera
2602	4096R	1208 Lyon
2603	4096R	1617 Lorraine
2701	3875L	1068 Orleans
2702	3875L	1366 Lille
2703	3875L	1441 Provence
2801	4096L	1270 Riviera
2802	4096L	1208 Lyon
2803	4096L	1617 Lorraine
2901	3875L	1068 Orleans
2902	3875L	1366 Lille
2903	3875L	1441 Provence
3001	4096R	1270 Riviera
3002	4096R	1208 Lyon

I, Dana DeBeauvoir, County Clerk, Travis County, Texas, do hereby certify that this is a true and correct copy as same appears of record in my office. Witness my hand and seal of office on



Dana DeBeauvoir, County Clerk


By Deputy


IAN 26 2011

J. S. WILLIAMS

3003	4096R	1617 Lorraine
3101	3875R	1068 Orleans
3102	3875R	1366 Lille
3103	3875R	1441 Provence
3201	4096L	1270 Riviera
3202	4096L	1208 Lyon
3203	4096L	1617 Lorraine
3301	3875L	1068 Orleans
3302	3875L	1366 Lille
3303	3875L	1441 Provence
3401	3875R	1068 Orleans
3402	3875R	1366 Lille
3403	3875R	1441 Provence
3501	4096R	1270 Riviera
3502	4096R	1208 Lyon
3503	4096R	1617 Lorraine
3601	4096L	1270 Riviera
3602	4096L	1208 Lyon
3603	4096L	1617 Lorraine
3701	4096R	1270 Riviera
3702	4096R	1208 Lyon
3703	4096R	1617 Lorraine
3801	4096R	1270 Riviera
3802	4096R	1208 Lyon
3803	4096R	1617 Lorraine
3901	4096L	1270 Riviera
3902	4096L	1208 Lyon
3903	4096L	1617 Lorraine
4001	3875R	1068 Orleans
4002	3875R	1366 Lille
4003	3875R	1441 Provence
4101	3875R	1068 Orleans
4102	3875R	1366 Lille
4103	3875R	1441 Provence
4201	4096L	1270 Riviera
4202	4096L	1208 Lyon
4203	4096L	1617 Lorraine
4301	3875R	1068 Orleans
4302	3875R	1366 Lille
4303	3875R	1441 Provence
4401	3875R	1068 Orleans
4402	3875R	1366 Lille
4403	3875R	1441 Provence

I, Dana DeBeauvoir, County Clerk, Travis County, Texas, do hereby certify that this is a true and correct copy as same appears of record in my office. Witness my hand and seal of office on **JAN 26 2011**

Dana DeBeauvoir, County Clerk
 By Deputy 
J. S. WILLIAMS



4501	3875R	1068 Orleans
4502	3875R	1366 Lille
4503	3875R	1441 Provence
4601	4096R	1270 Riviera
4602	4096R	1208 Lyon
4603	4096R	1617 Lorraine
4701	4096L	1270 Riviera
4702	4096L	1208 Lyon
4703	4096L	1617 Lorraine
4801	4096R	1270 Riviera
4802	4096R	1208 Lyon
4803	4096R	1617 Lorraine
4901	4096L	1270 Riviera
4902	4096L	1208 Lyon
4903	4096L	1617 Lorraine
5001	4096L	1270 Riviera
5002	4096L	1208 Lyon
5003	4096L	1617 Lorraine
5101	4096R	1270 Riviera
5102	4096R	1208 Lyon
5103	4096R	1617 Lorraine
5201	3875R	1068 Orleans
5202	3875R	1366 Lille
5203	3875R	1441 Provence
5301	3875R	1068 Orleans
5302	3875R	1366 Lille
5303	3875R	1441 Provence
5401	3875R	1068 Orleans
5402	3875R	1366 Lille
5403	3875R	1441 Provence
5501	3875R	1068 Orleans
5502	3875R	1366 Lille
5503	3875R	1441 Provence
5601	3875R	1068 Orleans
5602	3875R	1366 Lille
5603	3875R	1441 Provence
5701	3875R	1068 Orleans
5702	3875R	1366 Lille
5703	3875R	1441 Provence
8201	4096L	1270 Riviera
8202	4096L	1208 Lyon
8203	4096L	1617 Lorraine
8301	3875R	1068 Orleans

I, Dana DeBeauvoir, County Clerk, Travis County, Texas, do hereby certify that this is a true and correct copy as same appears of record in my office. Witness my hand and seal of office on JAN 26 2011



Dana DeBeauvoir, County Clerk

By Deputy

J. S. WILLIAMS

8302	3875R	1366 Lille
8303	3875R	1441 Provence
8801	4096L	1270 Riviera
8802	4096L	1208 Lyon
8803	4096L	1617 Lorraine
8901	4096L	1270 Riviera
8902	4096L	1208 Lyon
8903	4096L	1617 Lorraine

I, Dana DeBeauvoir, County Clerk, Travis County, Texas, do hereby certify that this is a true and correct copy as same appears of record in my office. Witness my hand and seal of office on **JAN 26 2011**



Dana DeBeauvoir, County Clerk
By Deputy *J.S. Williams*

J. S. WILLIAMS

EXHIBIT "B"

**ATTACHMENT 2 TO THE DECLARATION OF CONDOMINIUM REGIME FOR
BRODIE HEIGHTS CONDOMINIUMS**

ALLOCATED INTERESTS

The Common Interest Allocation and Common Expense Liability for each Unit is 1/174. Each Unit is allocated one (1) vote.

THE ALLOCATED INTEREST ASSIGNED TO A PARTICULAR UNIT WILL DECREASE AS ADDITIONAL UNITS ARE CREATED AND ADDED TO THE REGIME BY THE DECLARANT.

FILED AND RECORDED

OFFICIAL PUBLIC RECORDS

Dana DeBeauvoir

Jan 20, 2011 02:34 PM

2011010240

DAVISD: \$384.00

Dana DeBeauvoir, County Clerk

Travis County TEXAS

I, Dana DeBeauvoir, County Clerk, Travis County, Texas, do hereby certify that this is a true and correct copy as same appears of record in my office. Witness my hand and seal of office on



Dana DeBeauvoir, County Clerk

By Deputy

J. S. Williams
J. S. WILLIAMS

JAN 26 2011