

**AFTER RECORDING RETURN TO:**

**Robert D. Burton, Esq.**  
**Winstead, PC**  
**401 Congress Ave., Suite 2100**  
**Austin, Texas 78701**

**THIRTY-THIRD AMENDMENT TO  
DECLARATION OF CONDOMINIUM REGIME FOR  
BRODIE HEIGHTS CONDOMINIUMS**

*A residential condominium community located in Travis County, Texas*

ADDING UNITS

201, 202, 203

**Cross Reference to Declaration of Condominium Regime for Brodie Heights Condominiums recorded  
as Document No. 2007122559 in the Official Public Records of Travis County, Texas, as amended.**

AUSTIN\_1\697092v1  
52919-48 04/16/2013

**THIRTY-THIRD AMENDMENT TO DECLARATION OF CONDOMINIUM REGIME FOR  
BRODIE HEIGHTS CONDOMINIUMS**

This Thirty-Third Amendment to Declaration of Condominium Regime for Brodie Heights Condominiums (the "Amendment") is made by CONTINENTAL HOMES OF TEXAS, L.P., a Texas limited partnership ("Declarant"), and is as follows:

**RECITALS:**

A. The Brodie Heights Condominiums, a condominium regime (the "Regime"), located in Travis County, Texas, was established pursuant to that certain Declaration of Condominium Regime for Brodie Heights Condominiums, recorded as Document No. 2007122559 in the Official Public Records of Travis County, Texas, as amended (the "Declaration").

B. Pursuant to *Provision A.3.10 of Appendix "A"* to the Declaration, Declarant may amend the Declaration unilaterally and without the consent of other Owners or any mortgagee to create Units, General Common Elements and Limited Common Elements within the Property.

C. In accordance with *Provision A.3.8 of Appendix "A"* to the Declaration, Declarant has reserved the right, during the Development Period, to create Units, General Common Elements, and Limited Common Elements within the Property. The Development Period is for a term of seven (7) years from the date the Declaration was recorded in the Official Public Records of Travis County, Texas. The Declaration was recorded on July 3, 2007, and the Development Period is still in effect.

D. Declarant desires to amend the Declaration for the purpose of creating three (3) additional Units. The total number of Units within the Regime after giving effect to this Amendment is equal to two hundred and seventy-six (276). Declarant has reserved the right in the Declaration to create a total of three hundred and fifty (350) Units.

NOW THEREFORE, the Declaration is hereby amended as follows:

1. **Creation of Units.** In accordance with the rights reserved by the Declarant pursuant to *Section 5.1 of the Declaration and Appendix "A"* attached thereto, Declarant hereby creates three (3) Units, which are designated as Unit Nos. 201, 202, 203 (collectively, the "New Units"). The New Units are hereby classified as Units which MUST BE BUILT.

2. **Replacement of Attachment 1.** Attachment 1 to the Declaration is hereby deleted in its entirety and the Plats and Plans attached hereto as Exhibit "A" (the "New Plats and Plans") are substituted in their place. The New Plats and Plans: (i) assign an identifying number to all Units; (ii) describe the portion of the limited common elements created or

assigned to all Units; and (iii) include the information required by Section 82.059 of the Texas Uniform Condominium Act.

3. **Replacement of Attachment 2.** The Common Interest Allocation assigned to each Unit within the Regime, after the addition of the New Units, is set forth on Exhibit "B" attached hereto. Exhibit "B", attached hereto, supersedes and replaces Attachment 2 attached to the Declaration.

4. **Miscellaneous.** Any capitalized terms used and not otherwise defined herein shall have the meanings set forth in the Declaration. Unless expressly amended by this Amendment, all other terms and provisions of the Declaration remain in full force and effect as written, and are hereby ratified and confirmed.

EXECUTED to be effective as of the 18 day of April, 2013.

**DECLARANT:**

**CONTINENTAL HOMES OF TEXAS, L.P.**, a Texas limited partnership

By: CHTEX of Texas, Inc., a Delaware corporation, its General Partner

By: [Signature]  
Printed Name: Richard Maier  
Title: Vice President

[Signature]

THE STATE OF TEXAS §  
COUNTY OF Williamson §

This instrument was acknowledged before me this 18 day of April, 2013 by Richard Maier, Vice President of CHTEX of Texas, Inc., a Delaware corporation, General Partner of Continental Homes of Texas, L.P., a Texas limited partnership, on behalf of said corporation and partnership.



(SEAL)

[Signature]  
Notary Public Signature

**EXHIBIT "A"**

**ATTACHMENT 1 TO THE DECLARATION OF CONDOMINIUM REGIME FOR  
BRODIE HEIGHTS CONDOMINIUMS**

***SEE SHEET 1A OF 56 FOR ORIGINAL CERTIFICATION***

---

AUSTIN\_1\697092v1  
52919-48 04/16/2013

**BRODIE HEIGHTS CONDOMINIUMS  
THIRTY-THIRD AMENDMENT TO DECLARATION OF CONDOMINIUM REGIME**

**EXHIBIT "A"**

**ATTACHMENT 1 TO THE DECLARATION OF CONDOMINIUM REGIME FOR  
BRODIE HEIGHTS CONDOMINIUMS**

<u>Unit No.</u>	<u>Building Type</u>	<u>Unit Plan Type</u>
201	3875L	1068 Orleans
202	3875L	1366 Lille
203	3875L	1441 Provence
401	4096L	1270 Riviera
402	4096L	1208 Lyon
403	4096L	1617 Lorraine
501	3875R	1068 Orleans
502	3875R	1366 Lille
503	3875R	1441 Provence
601	4096L	1270 Riviera
602	4096L	1208 Lyon
603	4096L	1617 Lorraine
701	4096L	1270 Riviera
702	4096L	1208 Lyon
703	4096L	1617 Lorraine
801	3875R	1068 Orleans
802	3875R	1366 Lille
803	3875R	1441 Provence
901	3875R	1068 Orleans
902	3875R	1366 Lille
903	3875R	1441 Provence
1001	4096L	1270 Riviera
1002	4096L	1208 Lyon
1003	4096L	1617 Lorraine
1101	4096R	1270 Riviera
1102	4096R	1208 Lyon
1103	4096R	1617 Lorraine
1201	4096L	1270 Riviera
1202	4096L	1208 Lyon
1203	4096L	1617 Lorraine
1301	3875R	1068 Orleans
1302	3875R	1366 Lille
1303	38 75R	1441 Provence
1401	3875L	1068 Orleans
1402	3875L	1366 Lille

AUSTIN 1\697092v1  
52919-48 04/16/2013

BRODIE HEIGHTS CONDOMINIUMS  
THIRTY-THIRD AMENDMENT TO DECLARATION OF CONDOMINIUM REGIME

1403	3875L	1441 Provence
1501	4096R	1270 Riviera
1502	4096R	1208 Lyon
1503	4096R	1617 Lorraine
1601	4096R	1270 Riviera
1602	4096R	1208 Lyon
1603	4096R	1617 Lorraine
1701	4096R	1270 Riviera
1702	4096R	1208 Lyon
1703	4096R	1617 Lorraine
1801	4096R	1270 Riviera
1802	4096R	1208 Lyon
1803	4096R	1617 Lorraine
1901	4096L	1270 Riviera
1902	4096L	1208 Lyon
1903	4096L	1617 Lorraine
2001	4096L	1270 Riviera
2002	4096L	1208 Lyon
2003	4096L	1617 Lorraine
2101	3875R	1068 Orleans
2102	3875R	1366 Lille
2103	3875R	1441 Provence
2201	4096R	1270 Riviera
2202	4096R	1208 Lyon
2203	4096R	1617 Lorraine
2301	4096R	1270 Riviera
2302	4096R	1208 Lyon
2303	4096R	1617 Lorraine
2401	3875R	1068 Orleans
2402	3875R	1366 Lille
2403	3875R	1441 Provence
2501	3875R	1068 Orleans
2502	3875R	1366 Lille
2503	3875R	1441 Provence
2601	4096R	1270 Riviera
2602	4096R	1208 Lyon
2603	4096R	1617 Lorraine
2701	3875L	1068 Orleans
2702	3875L	1366 Lille
2703	3875L	1441 Provence
2801	4096L	1270 Riviera
2802	4096L	1208 Lyon
2803	4096L	1617 Lorraine

AUSTIN\_1\697092v1  
52919-48 04/16/2013

BRODIE HEIGHTS CONDOMINIUMS  
THIRTY-THIRD AMENDMENT TO DECLARATION OF CONDOMINIUM REGIME

2901	3875L	1068 Orleans
2902	3875L	1366 Lille
2903	3875L	1441 Provence
3001	4096R	1270 Riviera
3002	4096R	1208 Lyon
3003	4096R	1617 Lorraine
3101	3875R	1068 Orleans
3102	3875R	1366 Lille
3103	3875R	1441 Provence
3201	4096L	1270 Riviera
3202	4096L	1208 Lyon
3203	4096L	1617 Lorraine
3301	3875L	1068 Orleans
3302	3875L	1366 Lille
3303	3875L	1441 Provence
3401	3875R	1068 Orleans
3402	3875R	1366 Lille
3403	3875R	1441 Provence
3501	4096R	1270 Riviera
3502	4096R	1208 Lyon
3503	4096R	1617 Lorraine
3601	4096L	1270 Riviera
3602	4096L	1208 Lyon
3603	4096L	1617 Lorraine
3701	4096R	1270 Riviera
3702	4096R	1208 Lyon
3703	4096R	1617 Lorraine
3801	4096R	1270 Riviera
3802	4096R	1208 Lyon
3803	4096R	1617 Lorraine
3901	4096L	1270 Riviera
3902	4096L	1208 Lyon
3903	4096L	1617 Lorraine
4001	3875R	1068 Orleans
4002	3875R	1366 Lille
4003	3875R	1441 Provence
4101	3875R	1068 Orleans
4102	3875R	1366 Lille
4103	3875R	1441 Provence
4201	4096L	1270 Riviera
4202	4096L	1208 Lyon
4203	4096L	1617 Lorraine
4301	3875R	1068 Orleans

AUSTIN\_1\697092v1  
52919-48 04/16/2013

BRODIE HEIGHTS CONDOMINIUMS  
THIRTY-THIRD AMENDMENT TO DECLARATION OF CONDOMINIUM REGIME

4302	3875R	1366 Lille
4303	3875R	1441 Provence
4401	3875R	1068 Orleans
4402	3875R	1366 Lille
4403	3875R	1441 Provence
4501	3875R	1068 Orleans
4502	3875R	1366 Lille
4503	3875R	1441 Provence
4601	4096R	1270 Riviera
4602	4096R	1208 Lyon
4603	4096R	1617 Lorraine
4701	4096L	1270 Riviera
4702	4096L	1208 Lyon
4703	4096L	1617 Lorraine
4801	4096R	1270 Riviera
4802	4096R	1208 Lyon
4803	4096R	1617 Lorraine
4901	4096L	1270 Riviera
4902	4096L	1208 Lyon
4903	4096L	1617 Lorraine
5001	4096L	1270 Riviera
5002	4096L	1208 Lyon
5003	4096L	1617 Lorraine
5101	4096R	1270 Riviera
5102	4096R	1208 Lyon
5103	4096R	1617 Lorraine
5201	3875R	1068 Orleans
5202	3875R	1366 Lille
5203	3875R	1441 Provence
5301	3875R	1068 Orleans
5302	3875R	1366 Lille
5303	3875R	1441 Provence
5401	3875R	1068 Orleans
5402	3875R	1366 Lille
5403	3875R	1441 Provence
5501	3875R	1068 Orleans
5502	3875R	1366 Lille
5503	3875R	1441 Provence
5601	3875R	1068 Orleans
5602	3875R	1366 Lille
5603	3875R	1441 Provence
5701	3875R	1068 Orleans
5702	3875R	1366 Lille

AUSTIN\_1\697092v1  
52919-48 04/16/2013

BRODIE HEIGHTS CONDOMINIUMS  
THIRTY-THIRD AMENDMENT TO DECLARATION OF CONDOMINIUM REGIME



5703	3875R	1441 Provence
5801	3875R	1068 Orleans
5802	3875R	1366 Lille
5803	3875R	1441 Provence
5901	3875R	1068 Orleans
5902	3875R	1366 Lille
5903	3875R	1441 Provence
6001	3875R	1068 Orleans
6002	3875R	1366 Lille
6003	3875R	1441 Provence
6101	3875R	1068 Orleans
6102	3875R	1366 Lille
6103	3875R	1441 Provence
6201	3875R	1068 Orleans
6202	3875R	1366 Lille
6203	3875R	1441 Provence
6301	3875R	1068 Orleans
6302	3875R	1366 Lille
6303	3875R	1441 Provence
6401	3875R	1068 Orleans
6402	3875R	1366 Lille
6403	3875R	1441 Provence
6501	3875R	1068 Orleans
6502	3875R	1366 Lille
6503	3875R	1441 Provence
6601	3875R	1068 Orleans
6602	3875R	1366 Lille
6603	3875R	1441 Provence
6701	3875R	1068 Orleans
6702	3875R	1366 Lille
6703	3875R	1441 Provence
6801	3875R	1068 Orleans
6802	3875R	1366 Lille
6803	3875R	1441 Provence
6901	3875R	1068 Orleans
6902	3875R	1366 Lille
6903	3875R	1441 Provence
7001	3875R	1068 Orleans
7002	3875R	1366 Lille
7003	3875R	1441 Provence
7101	3875R	1068 Orleans
7102	3875R	1366 Lille

AUSTIN\_1\697092v1  
52919-48 04/16/2013

BRODIE HEIGHTS CONDOMINIUMS  
THIRTY-THIRD AMENDMENT TO DECLARATION OF CONDOMINIUM REGIME

7103	3875R	1441 Provence
7201	3875R	1068 Orleans
7202	3875R	1366 Lille
7203	3875R	1441 Provence
7301	3875R	1068 Orleans
7302	3875R	1366 Lille
7303	3875R	1441 Provence
7401	3875R	1068 Orleans
7402	3875R	1366 Lille
7403	3875R	1441 Provence
7501	3875R	1068 Orleans
7502	3875R	1366 Lille
7503	3875R	1441 Provence
7601	3875R	1068 Orleans
7602	3875R	1366 Lille
7603	3875R	1441 Provence
7701	3875R	1068 Orleans
7702	3875R	1366 Lille
7703	3875R	1441 Provence
7801	4096L	1270 Riviera
7802	4096L	1208 Lyon
7803	4096L	1617 Lorraine
7901	4096L	1270 Riviera
7902	4096L	1208 Lyon
7903	4096L	1617 Lorraine
8001	3875R	1068 Orleans
8002	3875R	1366 Lille
8003	3875R	1441 Provence
8101	4096L	1270 Riviera
8102	4096L	1208 Lyon
8103	4096L	1617 Lorraine
8201	4096L	1270 Riviera
8202	4096L	1208 Lyon
8203	4096L	1617 Lorraine
8301	3875R	1068 Orleans
8302	3875R	1366 Lille
8303	3875R	1441 Provence
8401	4096L	1270 Riviera
8402	4096L	1208 Lyon
8403	4096L	1617 Lorraine
8501	4096L	1270 Riviera
8502	4096L	1208 Lyon
8503	4096L	1617 Lorraine

AUSTIN\_1\697092v1  
52919-48 04/16/2013

BRODIE HEIGHTS CONDOMINIUMS  
THIRTY-THIRD AMENDMENT TO DECLARATION OF CONDOMINIUM REGIME

8601	3875R	1068 Orleans
8602	3875R	1366 Lille
8603	3875R	1441 Provence
8701	4096L	1270 Riviera
8702	4096L	1208 Lyon
8703	4096L	1617 Lorraine
8801	4096L	1270 Riviera
8802	4096L	1208 Lyon
8803	4096L	1617 Lorraine
8901	4096L	1270 Riviera
8902	4096L	1208 Lyon
8903	4096L	1617 Lorraine
9001	3875R	1068 Orleans
9002	3875R	1366 Lille
9003	3875R	1441 Provence
9101	3875R	1068 Orleans
9102	3875R	1366 Lille
9103	3875R	1441 Provence
9201	3875R	1068 Orleans
9202	3875R	1366 Lille
9203	3875R	1441 Provence
9301	4096L	1270 Riviera
9302	4096L	1208 Lyon
9303	4096L	1617 Lorraine
9401	4096L	1270 Riviera
9402	4096L	1208 Lyon
9403	4096L	1617 Lorraine

AUSTIN\_1\697092v1  
52919-48 04/16/2013

BRODIE HEIGHTS CONDOMINIUMS  
THIRTY-THIRD AMENDMENT TO DECLARATION OF CONDOMINIUM REGIME

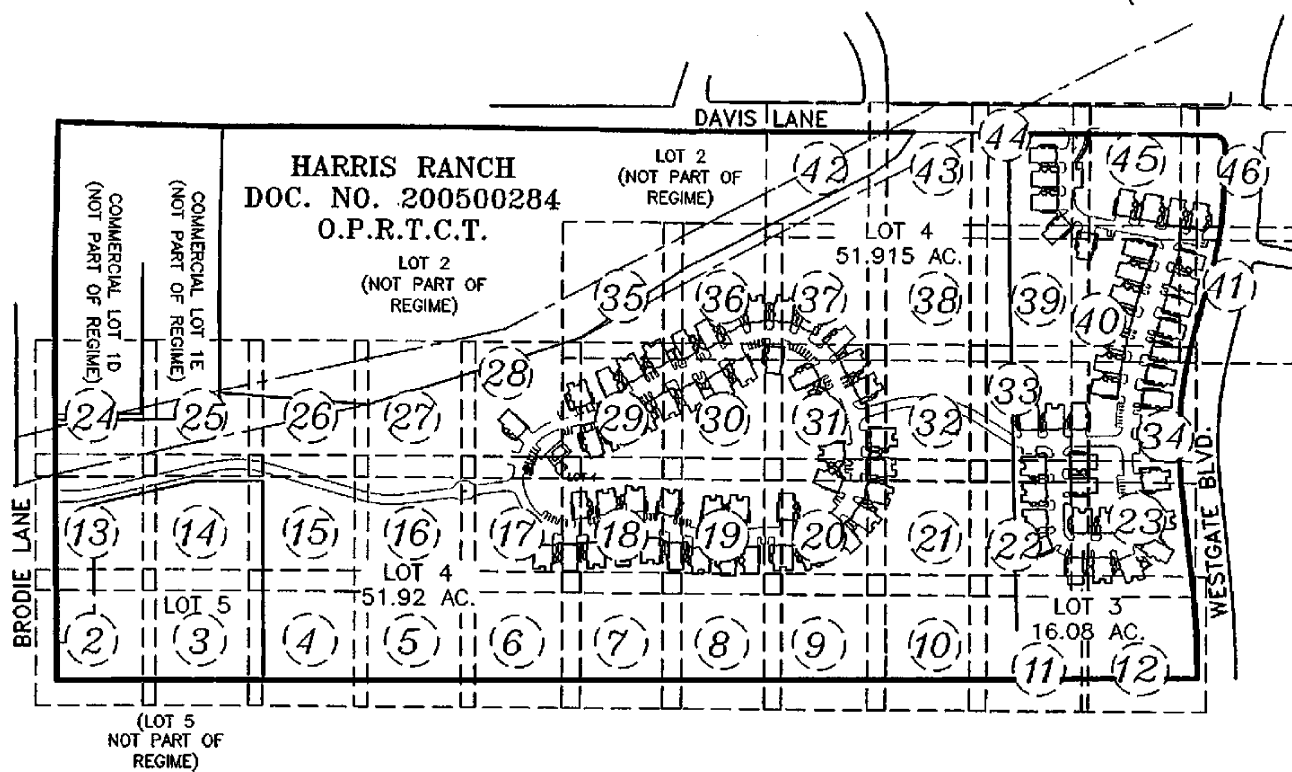



EXHIBIT "A-1"

**BRODIE HEIGHTS CONDOMINIUMS  
BEING ALL OF LOTS 3 & 4,  
HARRIS RANCH II  
A REPLAT OF LOTS 1-5  
HARRIS RANCH; A SUBDIVISION OF RECORD IN  
DOCUMENT NUMBER 200800234 OF THE  
OFFICIAL PUBLIC RECORDS OF  
TRAVIS COUNTY, TEXAS**

**BASELINE LAND SURVEYORS, INC.**

PROFESSIONAL LAND SURVEYING SERVICES  
8333 CROSS PARK DRIVE  
AUSTIN, TEXAS 78754  
OFFICE: 512.374.9722 FAX: 512.873.9743  
ron-baseline@austin.rr.com

File: \\Harris Ranch\Condo\Draw\Brodie Hts Condo Master	Snapshot:
Job No.	
Scale (Hor.): 1"=400'	Scale (Vert.):
Date: 04/09/13	Checked By: JSL Drawn By: RLW

SHEET  
1 of 57

EXHIBIT "A-1"

BRODIE HEIGHTS CONDOMINIUMS

[PLATS AND PLANS]

[Certification of Surveyor]

The attached plats and plans, attached hereto as Exhibit "A-1", Exhibit "A-2" & Exhibit "A-3" contain the information required by Section 82.059 of the Texas Uniform Condominium Act, as applicable.

*Ronnie Wallace*

Ronnie Wallace  
R.P.L.S. No. 5222

Date: *9 April 2013*




EXHIBIT "A-1"

BRODIE HEIGHTS CONDOMINIUMS  
BEING ALL OF LOTS 3 & 4,  
HARRIS RANCH II  
A REPLAT OF LOTS 1-5  
HARRIS RANCH; A SUBDIVISION OF RECORD IN  
DOCUMENT NUMBER 200800234 OF THE  
OFFICIAL PUBLIC RECORDS OF  
TRAVIS COUNTY, TEXAS

BASELINE LAND SURVEYORS, INC.  
PROFESSIONAL LAND SURVEYING SERVICES  
8333 CROSS PARK DRIVE  
AUSTIN, TEXAS 78754  
OFFICE: 512.374.9722 FAX: 512.873.9743  
ron-baseline@austin.rr.com

File: \\Harris Ranch\Condo\Dwg\Brodie Hts Condo Master.dwg	
Job No.	Snapshot:
Scale (Hor.): 1"=40'	Scale (Vert.):
Date: 04/09/13	Checked By: JSL Drawn By: RLW

SHEET  
1A of 57

**GENERAL NOTES**

- 1) PATIOS, BALCONIES, AND COVERED PORCHES ARE LIMITED COMMON ELEMENTS ("LCE") ALLOCATED EXCLUSIVELY TO AN INDIVIDUAL UNIT.
- 2) THE CONFIGURATION REPRESENTED IN THE DRAWINGS OF THE FLOOR PLANS AND BUILDING ELEVATIONS IS BASED UPON THE CONSTRUCTION DOCUMENTS PREPARED BY DANZE & DAVIS ARCHITECTS, INC., AND ARE NOT BASED UPON ACTUAL ON-SITE OBSERVATIONS AND MEASUREMENTS.
- 3.) ALL IMPROVEMENTS AND LAND REFLECTED ON THE PLAT ARE DESIGNATED AS GENERAL COMMON ELEMENTS, SAVE AND EXCEPT PORTIONS OF THE REGIME DESIGNATED AS LIMITED COMMON ELEMENTS OR "L.C.E." OR UNITS: (i) IN THE DECLARATION OF CONDOMINIUM REGIME FOR BRODIE HEIGHTS CONDOMINIUMS; OR (ii) ON THE PLATS AND PLANS OF THE REGIME.
- 4.) OWNERSHIP AND USE OF CONDOMINIUM UNITS IS SUBJECT TO THE RIGHTS AND RESTRICTIONS CONTAINED IN THE DECLARATION OF CONDOMINIUM REGIME FOR BRODIE HEIGHTS CONDOMINIUMS.
- 5.) EACH UNIT, BUILDING, LIMITED COMMON ELEMENT AND GENERAL COMMON ELEMENT IS SUBJECT TO SPECIAL RIGHTS RESERVED BY THE DECLARANT AS PROVIDED IN PROVISION A.4 OF EXHIBIT "A" TO THE DECLARATION OF CONDOMINIUM REGIME FOR BRODIE HEIGHTS CONDOMINIUMS. PURSUANT TO SUCH PROVISIONS, AMONG OTHER THINGS, DECLARANT HAS RESERVED THE RIGHT TO: (i) COMPLETE OR MAKE IMPROVEMENTS INDICATED ON THE PLAT AND PLANS, AS PROVIDED IN PROVISION A.4(i) OF EXHIBIT "A" TO THE DECLARATION; (ii) EXERCISE ANY DEVELOPMENT RIGHT PERMITTED BY THE TEXAS UNIFORM CONDOMINIUM ACT AND THE DECLARATION, INCLUDING THE ADDITION OF REAL PROPERTY TO THE REGIME DESCRIBED ON THIS PLAT AS "ADDITIONAL PROPERTY WHICH MAY BE ADDED TO THE REGIME," WHICH PROPERTY MAY BE ADDED AS UNITS, GENERAL COMMON ELEMENTS AND/OR LIMITED COMMON ELEMENTS, AS PROVIDED IN SECTION 2.2 OF THE DECLARATION AND PROVISION A.4(ii) OF EXHIBIT "A" TO THE DECLARATION; (iii) MAKE THE PROPERTY PART OF A LARGER CONDOMINIUM OR PLANNED COMMUNITY, AS PROVIDED IN PROVISION A.4(iii) OF EXHIBIT "A" TO THE DECLARATION; (iv) USE UNITS OWNED OR LEASED BY DECLARANT AS MODELS, STORAGE AREAS, AND OFFICES FOR THE MARKETING, MANAGEMENT, MAINTENANCE, CUSTOMER SERVICE, CONSTRUCTION, AND LEASING OF THE PROPERTY, AS PROVIDED IN PROVISION A.4(iv) OF EXHIBIT "A" TO THE DECLARATION, AND (v) APPOINT OR REMOVE ANY DECLARANT-APPOINTED OFFICER OR DIRECTOR OF THE ASSOCIATION DURING THE DECLARANT CONTROL PERIOD (AS DESCRIBED IN THE DECLARATION) CONSISTENT WITH THE TEXAS UNIFORM CONDOMINIUM ACT, AS PROVIDED IN PROVISION A.4(vii) OF EXHIBIT "A" TO THE DECLARATION. AS PROVIDED IN PROVISION A.4(v) OF EXHIBIT "A" TO THE DECLARATION, FOR PURPOSES OF PROMOTING, IDENTIFYING, AND MARKETING THE PROPERTY, DECLARANT RESERVES AN EASEMENT AND RIGHT TO PLACE OR INSTALL SIGNS, BANNERS, FLAGS, DISPLAY LIGHTING, POTTED PLANTS, EXTERIOR DECORATIVE ITEMS, SEASONAL DECORATIONS, TEMPORARY WINDOW TREATMENTS, AND SEASONAL LANDSCAPING ON THE PROPERTY, INCLUDING ITEMS AND LOCATIONS THAT ARE PROHIBITED TO OTHER OWNERS AND RESIDENTS. DECLARANT RESERVES AN EASEMENT AND RIGHT TO MAINTAIN, RELOCATE, REPLACE, OR REMOVE THE SAME FROM TIME TO TIME WITHIN THE PROPERTY. AS PROVIDED IN PROVISION A.4(vi) OF EXHIBIT "A" TO THE DECLARATION, DECLARANT HAS AN EASEMENT AND RIGHT OF INGRESS AND EGRESS IN AND THROUGH THE COMMON ELEMENTS (AS DEFINED IN THE DECLARATION) AND UNITS OWNED OR LEASED BY DECLARANT FOR PURPOSES OF CONSTRUCTING, MAINTAINING, MANAGING, AND MARKETING THE PROPERTY, AND FOR DISCHARGING DECLARANT'S OBLIGATIONS UNDER THE TEXAS UNIFORM CONDOMINIUM ACT AND THE DECLARATION.
- 6.) AS REFLECTED ON THE PLANS ATTACHED HERETO, GARAGE SPACE IS ASSIGNED AS LIMITED COMMON ELEMENT TO EACH UNIT. THE BOUNDARIES OF THE GARAGE LIMITED COMMON ELEMENT ARE THE WALLS, FLOORS AND CEILINGS OF THE GARAGE. THE GARAGE LIMITED COMMON ELEMENT ALSO INCLUDES:
  - (i) ALL LATH, FURRING, WALLBOARD, PLASTERBOARD, PLASTER, PANELING, TILES, WALLPAPER, PAINT, FINISHED FLOORING AND ANY OTHER MATERIALS CONSTITUTING PART OF THE INTERIOR FINISHED SURFACES OF THE GARAGE ARE A PART OF THE GARAGE ASSIGNED AS A LIMITED COMMON ELEMENT TO THE UNIT, AND ALL OTHER PORTIONS OF THE WALLS, FLOORS, OR CEILINGS ARE DESIGNATED AS GENERAL COMMON ELEMENTS;
  - (ii) UNLESS OTHERWISE CONSTITUTING A PART OF THE UNIT OR LIMITED COMMON ELEMENTS IN ACCORDANCE WITH SECTION 5.2.2 OF THE DECLARATION, IF ANY CHUTE, FLUE, DUCT, WIRE, CONDUIT, BEARING WALL, BEARING COLUMN, OR ANY OTHER FIXTURE IS PARTIALLY WITHIN AND PARTIALLY OUTSIDE THE BOUNDARIES OF THE GARAGE LIMITED COMMON ELEMENT, THEN THE PORTION SERVING ONLY THE GARAGE IS A LIMITED COMMON ELEMENT ALLOCATED TO THE UNIT TO WHICH THE GARAGE HAS BEEN ASSIGNED, AND THE PORTION SERVING MORE THAN ONE GARAGE IS HEREBY DESIGNATED AS GENERAL COMMON ELEMENTS, AND
  - (iii) UNLESS OTHERWISE PROVIDED IN (II) ABOVE OR SECTION 5.2.2 OF THE DECLARATION, THE SPACES, INTERIOR PARTITIONS, AND OTHER FIXTURES AND IMPROVEMENTS WITHIN THE BOUNDARIES OF THE GARAGE LIMITED COMMON ELEMENT ARE PART OF THE GARAGE LIMITED COMMON ELEMENT ASSIGNED TO THE UNIT.

EXHIBIT "A-1"

<p><b>BRODIE HEIGHTS CONDOMINIUMS BEING ALL OF LOTS 3 &amp; 4, HARRIS RANCH II A REPLAT OF LOTS 1-5 HARRIS RANCH; A SUBDIVISION OF RECORD IN DOCUMENT NUMBER 200800234 OF THE OFFICIAL PUBLIC RECORDS OF TRAVIS COUNTY, TEXAS</b></p>	<p><b>BASELINE LAND SURVEYORS, INC.</b> PROFESSIONAL LAND SURVEYING SERVICES 8333 CROSS PARK DRIVE AUSTIN, TEXAS 78754 OFFICE: 512.374.9722 FAX: 512.873.9743 ron-baseline@austln.r.com</p>
<p>File: \\Harris Ranch\Condo\Dwg\Brodie Hts Condo Master.dwg</p>	
Job No.	Snapshot:
Scale (Hor.): 1"=40'	Scale (Vert.):
Date: 04/09/13	Checked By: JSL Drawn By: RLW

SHEET  
1B of 57

SUBJECT TO  
DEVELOPMENT  
RIGHTS

SHEET 13  
SHEET 2

HARRIS RANCH II  
A REPLAT OF LOTS 1-5  
HARRIS RANCH  
DOC. NO. 200800234  
O.P.R.T.C.T.

LOT 4  
51.92 AC.

LOT 5  
WATER QUALITY &  
DETENTION POND  
(NOT PART OF  
REGIME)

BRODIE LANE (R.O.W. VARIES)  
N 27°34'26" E 999.96'  
[N 27°34'26" E 974.00']

591.96'

(S62°18'07"E  
100.00')  
S62°18'07"E  
100.00'

(N27°34'26"E 368.48')  
N27°34'26"E 368.48'

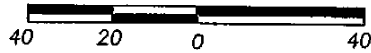
EXHIBIT "A-1"



SHEET 3  
SHEET 2

100' POND SETBACK

SCALE IN FEET



SEE SHEETS 47-57  
FOR LEGEND, CURVE TABLE  
AND LINE TABLE

*Theodore Bissell League  
Survey Number 18  
Abstract Number 3*

10' ELECTRIC EASEMENT

N 62°18'54" W 875.17'  
356.04' [360.51']

CHERRY CREEK  
SECTION TWELVE  
VOL. 91, PG. 20  
P.R.T.C.T.

LOT 20  
BLOCK A  
(2.778 ACRES)

BRODIE HEIGHTS CONDOMINIUMS  
BEING ALL OF LOTS 3 & 4,  
HARRIS RANCH II  
A REPLAT OF LOTS 1-5  
HARRIS RANCH; A SUBDIVISION OF RECORD IN  
DOCUMENT NUMBER 200800234 OF THE  
OFFICIAL PUBLIC RECORDS OF  
TRAVIS COUNTY, TEXAS

BASELINE LAND SURVEYORS, INC.  
PROFESSIONAL LAND SURVEYING SERVICES  
8333 CROSS PARK DRIVE  
AUSTIN, TEXAS 78754  
OFFICE: 512.374.9722 FAX: 512.873.9743  
ron-baseline@austin.rr.com

File: \\Harris Ranch\Condo\Dwg\Brodie Hts Condo Master.dwg	Snapshot:
Job No.	Scale (Hor.): 1"=40'
Scale (Vert.):	Date: 04/09/13
Checked By: JSL	Drawn By: RLW

SHEET  
2 of 57


SHEET 14  
SHEET 3

HARRIS RANCH II  
A REPLAT OF LOTS 1-5  
HARRIS RANCH  
DOC. NO. 200800234  
O.P.R.T.C.T.

LOT 5  
WATER QUALITY &  
DETENTION POND  
(NOT PART OF  
REGIME)

SHEET 3  
SHEET 2

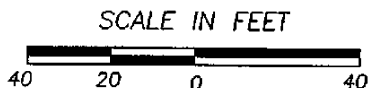
SHEET 4  
SHEET 3



*Theodore Bissell League  
Survey Number 18  
Abstract Number 3*

100' POND SETBACK

SUBJECT TO  
DEVELOPMENT RIGHTS



SEE SHEETS 47-57  
FOR LEGEND, CURVE TABLE  
AND LINE TABLE

10' ELECTRIC EASEMENT

N 62°18'54" W 875.17'  
356.04' [360.51']

CHERRY CREEK  
SECTION TWELVE  
VOL. 91, PG. 20  
P.R.T.C.T.

LOT 20  
BLOCK A  
(2.778 ACRES)

N 62°18'54" W 875.17'  
(N 60°00'00" W)

LOT 15

LOT 14

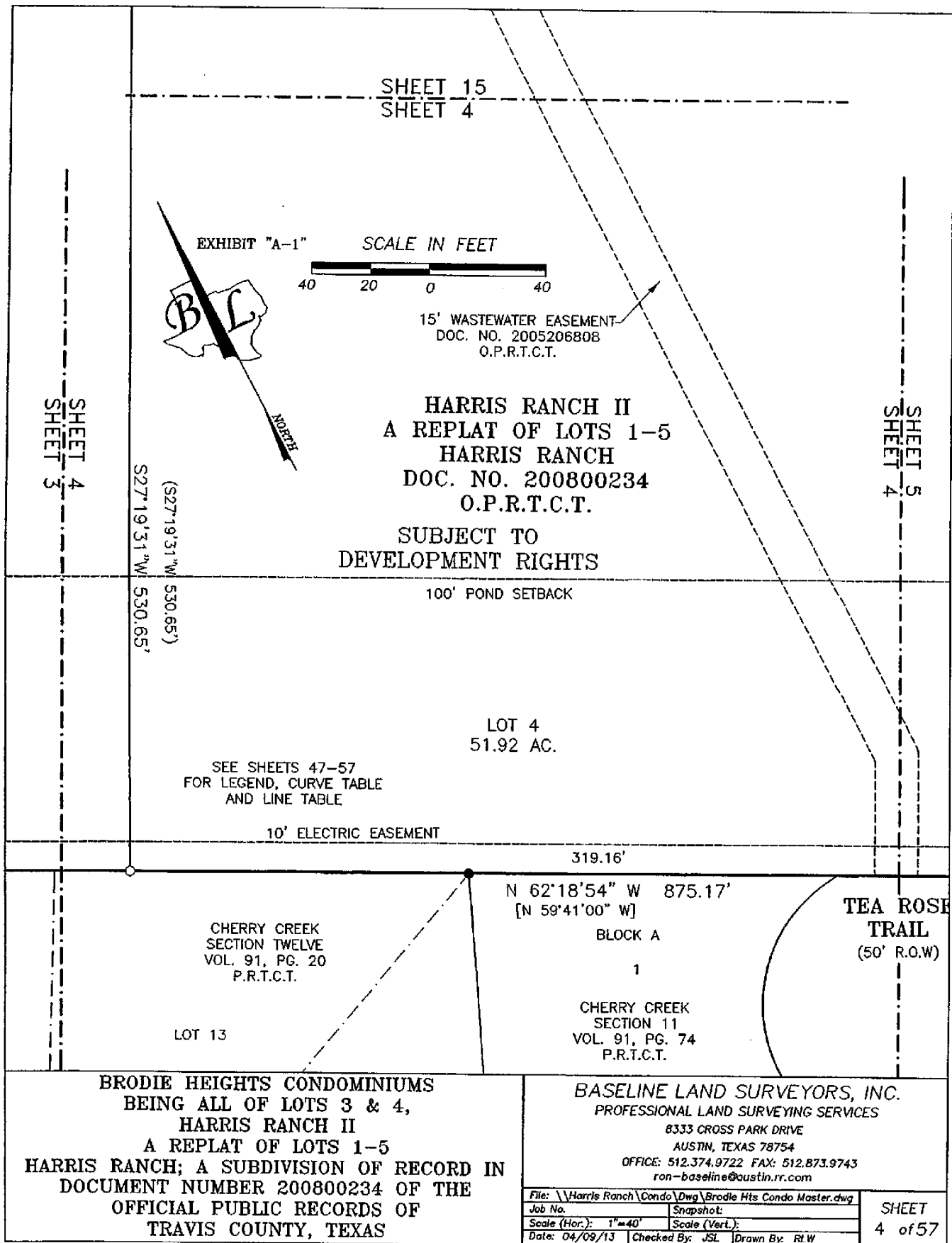
BRODIE HEIGHTS CONDOMINIUMS  
BEING ALL OF LOTS 3 & 4,  
HARRIS RANCH II  
A REPLAT OF LOTS 1-5  
HARRIS RANCH; A SUBDIVISION OF RECORD IN  
DOCUMENT NUMBER 200800234 OF THE  
OFFICIAL PUBLIC RECORDS OF  
TRAVIS COUNTY, TEXAS

BASELINE LAND SURVEYORS, INC.  
PROFESSIONAL LAND SURVEYING SERVICES  
8333 CROSS PARK DRIVE  
AUSTIN, TEXAS 78754  
OFFICE: 512.374.9722 FAX: 512.873.9743  
ron-baseline@austin.rr.com

File: \\Harris Ranch\Condo\Dwg\Brodie Hts Condo Master.dwg	Snapshot:
Job No.:	Scale (Vert.):
Scale (Hor.): 1"=40'	Scale (Vert.):
Date: 04/09/13	Checked By: JSL Drawn By: RLW

SHEET  
3 of 57

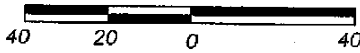




SHEET 15  
SHEET 4

EXHIBIT "A-1"

SCALE IN FEET



NORTH

15' WASTEWATER EASEMENT  
DOC. NO. 2005206808  
O.P.R.T.C.T.

**HARRIS RANCH II**  
**A REPLAT OF LOTS 1-5**  
**HARRIS RANCH**  
**DOC. NO. 200800234**  
**O.P.R.T.C.T.**

**SUBJECT TO**  
**DEVELOPMENT RIGHTS**

SHEET 4  
SHEET 3

SHEET 5  
SHEET 4

(S27°19'31" W 530.65')  
S27°19'31" W 530.65'

100' POND SETBACK

LOT 4  
51.92 AC.

SEE SHEETS 47-57  
FOR LEGEND, CURVE TABLE  
AND LINE TABLE

10' ELECTRIC EASEMENT

319.16'

CHERRY CREEK  
SECTION TWELVE  
VOL. 91, PG. 20  
P.R.T.C.T.

LOT 13

N 62°18'54" W 875.17'  
[N 59°41'00" W]

BLOCK A

1

CHERRY CREEK  
SECTION 11  
VOL. 91, PG. 74  
P.R.T.C.T.

TEA ROSE  
TRAIL  
(50' R.O.W)

**BRODIE HEIGHTS CONDOMINIUMS**  
**BEING ALL OF LOTS 3 & 4,**  
**HARRIS RANCH II**  
**A REPLAT OF LOTS 1-5**  
**HARRIS RANCH; A SUBDIVISION OF RECORD IN**  
**DOCUMENT NUMBER 200800234 OF THE**  
**OFFICIAL PUBLIC RECORDS OF**  
**TRAVIS COUNTY, TEXAS**

**BASELINE LAND SURVEYORS, INC.**  
**PROFESSIONAL LAND SURVEYING SERVICES**  
8333 CROSS PARK DRIVE  
AUSTIN, TEXAS 78754  
OFFICE: 512.374.9722 FAX: 512.873.9743  
ron-baseline@austin.rr.com

File: \\Harris Ranch\Condo\Dwg\Brodie Hts Condo Master.dwg	
Job No.	Snapshot:
Scale (Hor.): 1"=40'	Scale (Vert.):
Date: 04/09/13	Checked By: JSL Drawn By: RLW

SHEET  
4 of 57

SHEET 16  
SHEET 5

SUBJECT TO  
DEVELOPMENT RIGHTS

HARRIS RANCH II  
A REPLAT OF LOTS 1-5  
HARRIS RANCH  
DOC. NO. 200800234  
O.P.R.T.C.T.

LOT 4  
51.92 AC.

SHEET 5  
SHEET 4

SHEET 6  
SHEET 5

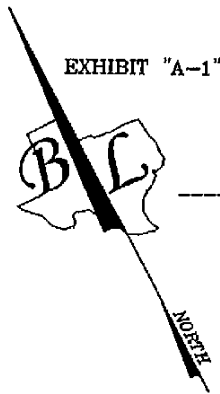


EXHIBIT "A-1"

100' POND SETBACK

SCALE IN FEET

40 20 0 40

10' ELECTRIC EASEMENT

TEA ROSE  
TRAIL  
(50' R.O.W)

BLOCK B  
1

CHERRY CREEK  
SECTION 11  
VOL. 91, PG. 74  
P.R.T.C.T.

N 62°40'29" W 767.11'  
(N 60°00'00" W)  
[N 60°05'00" W 767.32']

13

SEE SHEETS 47-57  
FOR LEGEND, CURVE TABLE  
AND LINE TABLE

BLOCK B

14

BRODIE HEIGHTS CONDOMINIUMS  
BEING ALL OF LOTS 3 & 4,  
HARRIS RANCH II  
A REPLAT OF LOTS 1-5  
HARRIS RANCH; A SUBDIVISION OF RECORD IN  
DOCUMENT NUMBER 200800234 OF THE  
OFFICIAL PUBLIC RECORDS OF  
TRAVIS COUNTY, TEXAS

BASELINE LAND SURVEYORS, INC.  
PROFESSIONAL LAND SURVEYING SERVICES  
8333 CROSS PARK DRIVE  
AUSTIN, TEXAS 78754  
OFFICE: 512.374.9722 FAX: 512.873.9743  
ron-baseline@austin.rr.com

File: \\Harris Ranch\Condo\Dwg\Brodie Hts Condo Master.dwg  
Job No. Snapshot:  
Scale (Hor.): 1"=40' Scale (Vert.):  
Date: 04/09/13 Checked By: JSL Drawn By: RLW

SHEET  
5 of 57

SUBJECT TO  
DEVELOPMENT RIGHTS

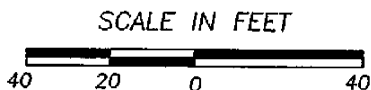
*Theodore Bissell League  
Survey Number 18  
Abstract Number 3*

EXHIBIT "A-1"



100' POND SETBACK  
**HARRIS RANCH II**  
A REPLAT OF LOTS 1-5  
HARRIS RANCH  
DOC. NO. 200800234  
O.P.R.T.C.T.

LOT 4  
51.92 AC.



10' ELECTRIC EASEMENT

SHEET 5

SHEET 17  
SHEET 6

SHEET 7  
SHEET 6

L738  
BLDG. 32  
TO  
PROPERTY  
LINE

L733  
BLDG. 31  
TO  
PROPERTY  
LINE

L738

L733

BLDG. 32  
TO  
PROPERTY  
LINE

BLDG. 31  
TO  
PROPERTY  
LINE

BLOCK B

CHERRY CREEK  
SECTION 11  
VOL. 91, PG. 74  
P.R.T.C.T.

BLOCK B

14

15

16

17

18

SEE SHEETS 47-57  
FOR LEGEND, CURVE TABLE  
AND LINE TABLE

401.30'

78.93'

66.76'

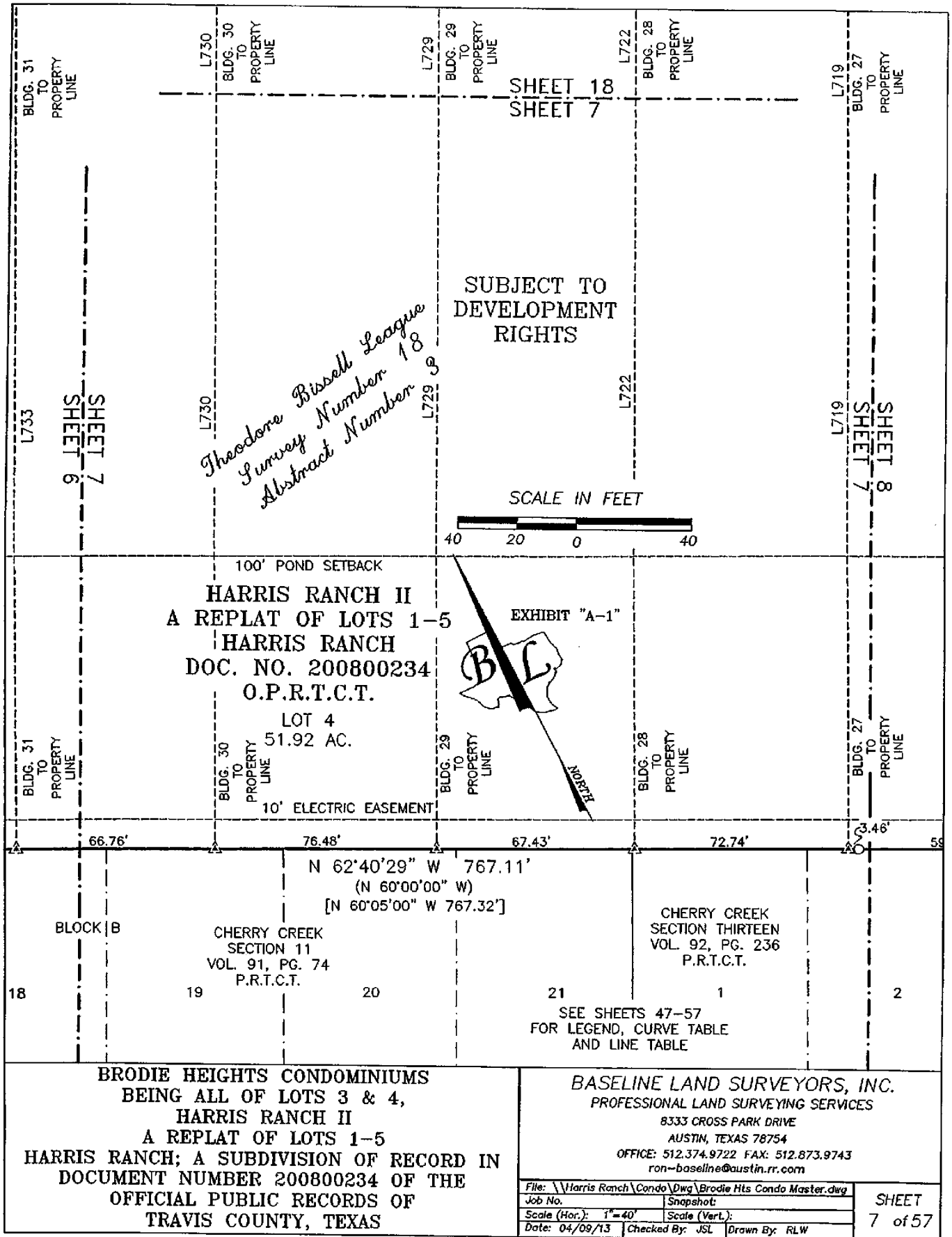
N 62°40'29" W 767.11'  
(N 60°00'00" W)  
[N 60°05'00" W 767.32']

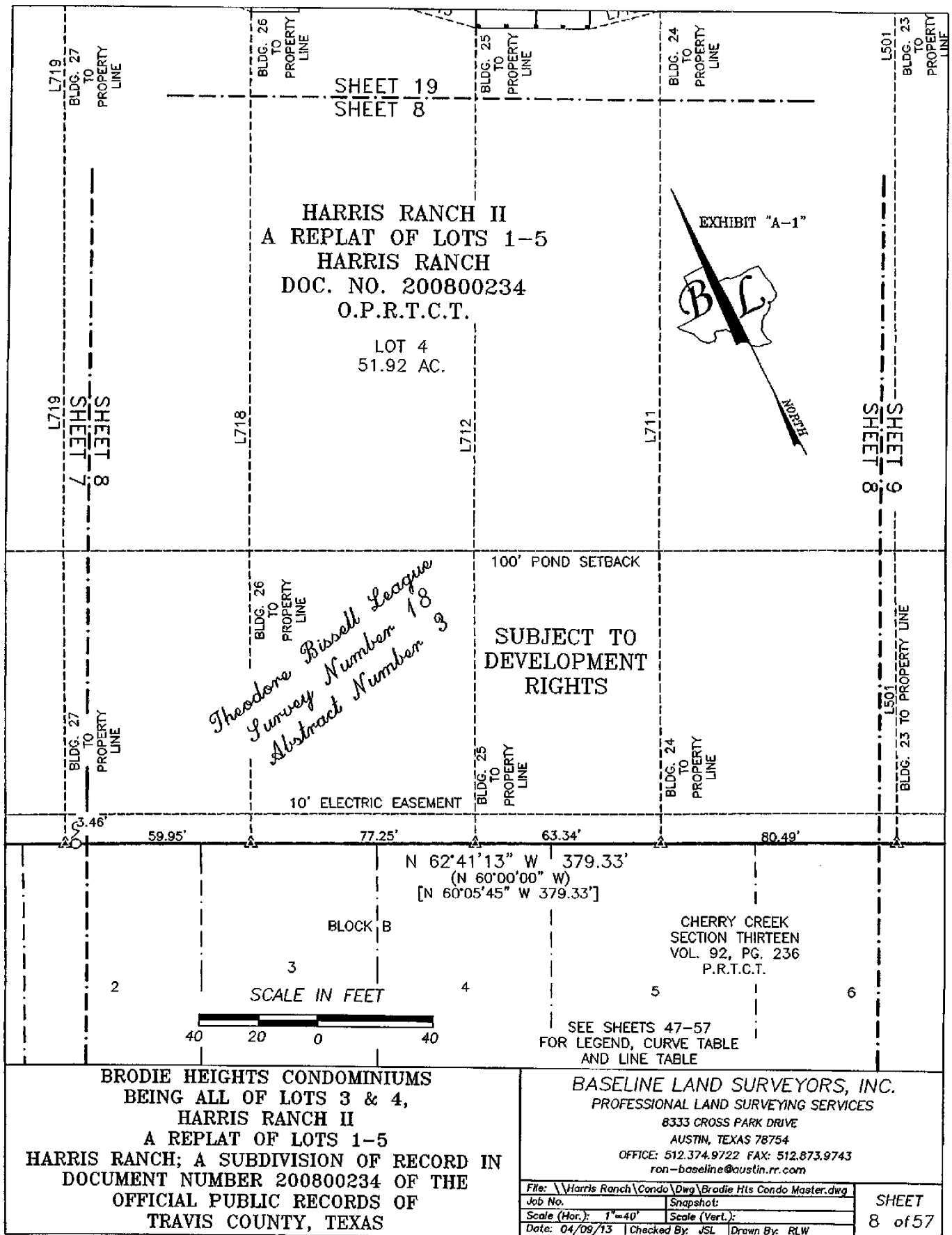
**BRODIE HEIGHTS CONDOMINIUMS**  
BEING ALL OF LOTS 3 & 4,  
HARRIS RANCH II  
A REPLAT OF LOTS 1-5  
HARRIS RANCH; A SUBDIVISION OF RECORD IN  
DOCUMENT NUMBER 200800234 OF THE  
OFFICIAL PUBLIC RECORDS OF  
TRAVIS COUNTY, TEXAS

**BASELINE LAND SURVEYORS, INC.**  
PROFESSIONAL LAND SURVEYING SERVICES  
8333 CROSS PARK DRIVE  
AUSTIN, TEXAS 78754  
OFFICE: 512.374.9722 FAX: 512.873.9743  
ron-baseline@austin.tx.com

File: \\Harris Ranch\Condo\Draw\Brodie Hts Condo Master.dwg	
Job No.	Snapshot:
Scale (Hor.): 1"=40'	Scale (Vert.):
Date: 04/09/13	Checked By: JSL Drawn By: RLW

SHEET  
6 of 57



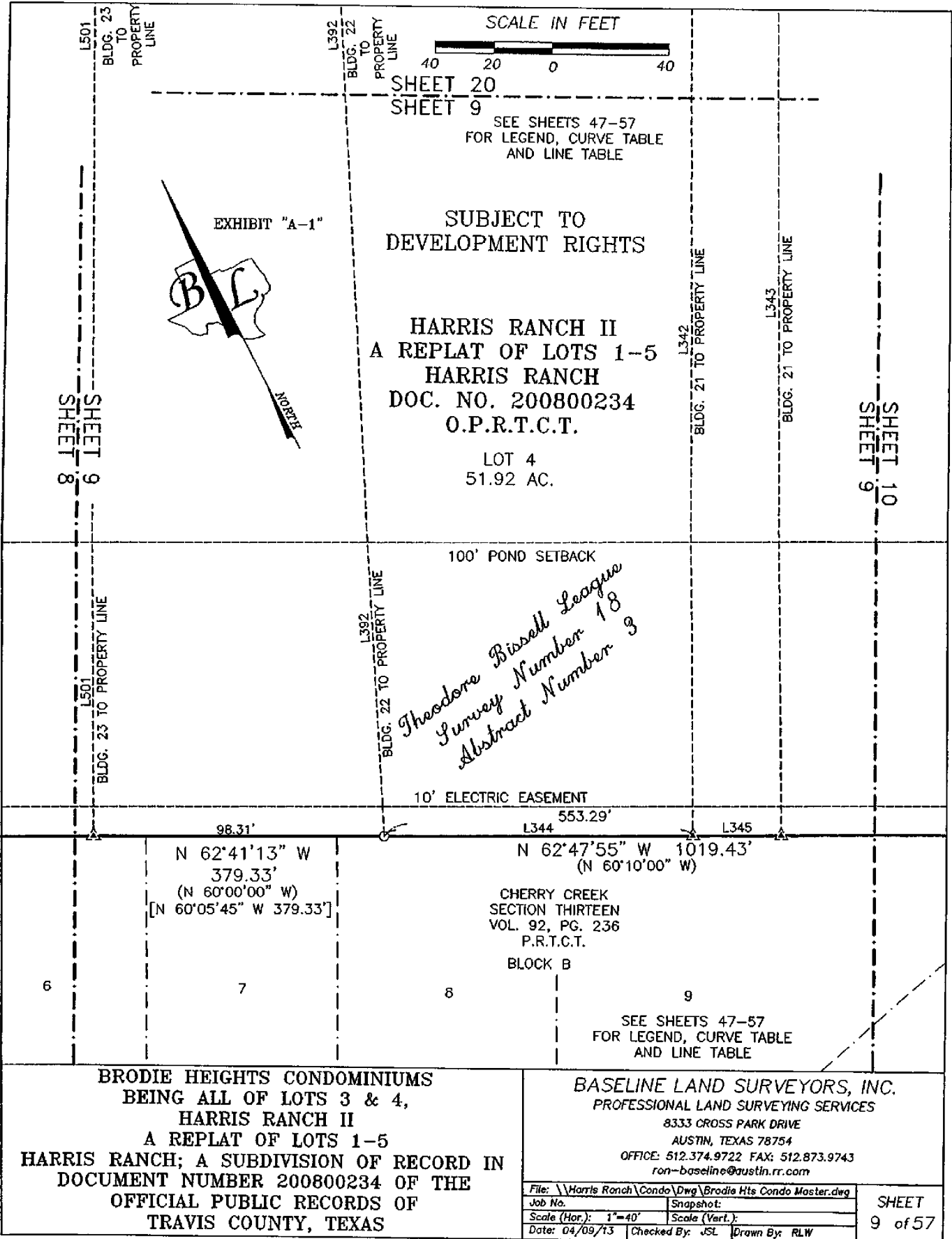


**BRODIE HEIGHTS CONDOMINIUMS**  
**BEING ALL OF LOTS 3 & 4,**  
**HARRIS RANCH II**  
**A REPLAT OF LOTS 1-5**  
**HARRIS RANCH; A SUBDIVISION OF RECORD IN**  
**DOCUMENT NUMBER 200800234 OF THE**  
**OFFICIAL PUBLIC RECORDS OF**  
**TRAVIS COUNTY, TEXAS**

**BASELINE LAND SURVEYORS, INC.**  
**PROFESSIONAL LAND SURVEYING SERVICES**  
 8333 CROSS PARK DRIVE  
 AUSTIN, TEXAS 78754  
 OFFICE: 512.374.9722 FAX: 512.873.9743  
 ron-baseline@austin.rr.com

File: \\Harris Ranch\Condo\Dwg\Brodie Hts Condo Master.dwg	Snapshot:
Job No.	Scale (Hor.): 1"=40'
Date: 04/09/13	Scale (Vert.):
Checked By: JSL	Drawn By: RLW

**SHEET**  
**8 of 57**



**BRODIE HEIGHTS CONDOMINIUMS  
BEING ALL OF LOTS 3 & 4,  
HARRIS RANCH II  
A REPLAT OF LOTS 1-5  
HARRIS RANCH; A SUBDIVISION OF RECORD IN  
DOCUMENT NUMBER 200800234 OF THE  
OFFICIAL PUBLIC RECORDS OF  
TRAVIS COUNTY, TEXAS**

**BASELINE LAND SURVEYORS, INC.**  
PROFESSIONAL LAND SURVEYING SERVICES  
8333 CROSS PARK DRIVE  
AUSTIN, TEXAS 78754  
OFFICE: 512.374.9722 FAX: 512.873.9743  
ron-baseline@austin.rr.com

File: \\Harris Ranch\Condo\Dwg\Brodie Hts Condo Master.dwg	
Job No.	Snapshot:
Scale (Hor.): 1"=40'	Scale (Vert.):
Date: 04/09/13	Checked By: JSL Drawn By: RLW

**SHEET  
9 of 57**

SHEET 21  
SHEET 10

DRAINAGE EASEMENT  
DOC. NO. 200500284  
O.P.R.T.C.T.

HARRIS RANCH II  
A REPLAT OF LOTS 1-5  
HARRIS RANCH  
DOC. NO. 200800234  
O.P.R.T.C.T.

LOT 4  
51.92 AC.

SUBJECT TO  
DEVELOPMENT RIGHTS

GCE

SHEET 10  
SHEET 9

SHEET 11  
SHEET 10

100' POND SETBACK


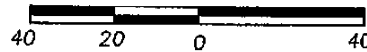


EXHIBIT "A-1"

DRAINAGE EASEMENT  
DOC. NO. 200500284  
O.P.R.T.C.T.

SCALE IN FEET



10' ELECTRIC EASEMENT

553.29'

N 62°47'55" W 1019.43'  
(N 60°10'00" W)

9  
CHERRY CREEK  
SECTION THIRTEEN  
VOL. 92, PG. 236  
P.R.T.C.T.

CHERRY CREEK  
SECTION 17  
VOL. 94, PG. 341  
P.R.T.C.T.

BLOCK C  
15

BLOCK B  
10

SEE SHEETS 47-57  
FOR LEGEND, CURVE TABLE  
AND LINE TABLE

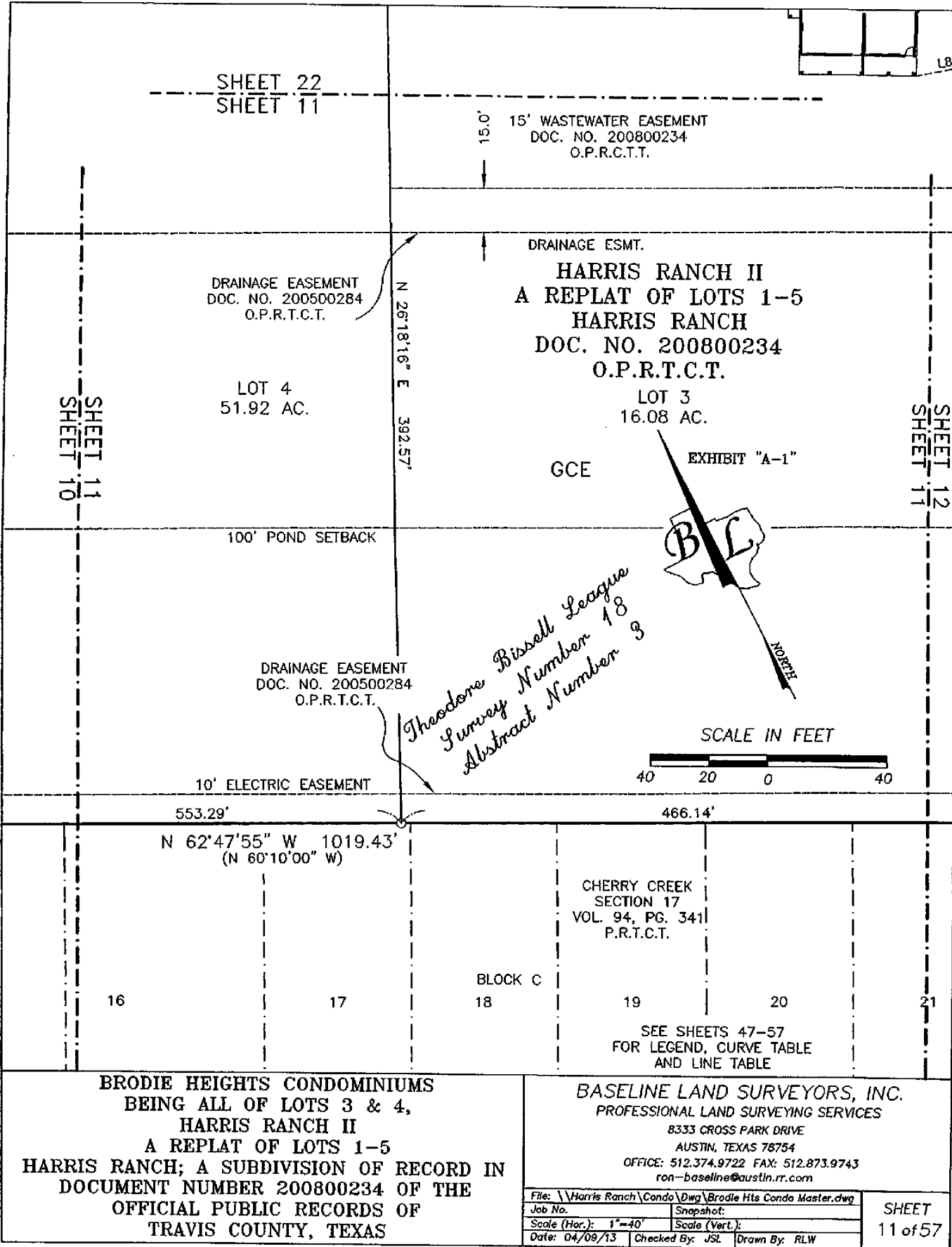
16

BRODIE HEIGHTS CONDOMINIUMS  
BEING ALL OF LOTS 3 & 4,  
HARRIS RANCH II  
A REPLAT OF LOTS 1-5  
HARRIS RANCH; A SUBDIVISION OF RECORD IN  
DOCUMENT NUMBER 200800234 OF THE  
OFFICIAL PUBLIC RECORDS OF  
TRAVIS COUNTY, TEXAS

BASELINE LAND SURVEYORS, INC.  
PROFESSIONAL LAND SURVEYING SERVICES  
8333 CROSS PARK DRIVE  
AUSTIN, TEXAS 78754  
OFFICE: 512.374.9722 FAX: 512.873.9743  
ron-baseline@austin.rr.com

File: \\Harris Ranch\Condo\Dwg\Brodie Hts Condo Master.dwg	
Job No.	Snapshot:
Scale (Hor.): 1"=40'	Scale (Vert.):
Date: 04/09/13	Checked By: JSL Drawn By: RLW

SHEET  
10 of 57



SHEET 22  
SHEET 11

15' WASTEWATER EASEMENT  
DOC. NO. 200800234  
O.P.R.C.T.T.

DRAINAGE EASEMENT  
DOC. NO. 200500284  
O.P.R.T.C.T.

DRAINAGE ESMT.  
**HARRIS RANCH II**  
**A REPLAT OF LOTS 1-5**  
**HARRIS RANCH**  
DOC. NO. 200800234  
O.P.R.T.C.T.

LOT 4  
51.92 AC.

LOT 3  
16.08 AC.

SHEET 11  
SHEET 10

SHEET 11  
SHEET 12

N 26°18'16" E 392.57'

GCE

EXHIBIT "A-1"

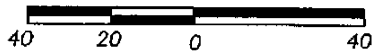
100' POND SETBACK

DRAINAGE EASEMENT  
DOC. NO. 200500284  
O.P.R.T.C.T.

*Theodore Bissell League  
Survey Number 18  
Abstract Number 3*



SCALE IN FEET



10' ELECTRIC EASEMENT

N 62°47'55" W 1019.43'  
(N 60°10'00" W)

CHERRY CREEK  
SECTION 17  
VOL. 94, PG. 341  
P.R.T.C.T.

BLOCK C  
18

16

17

SEE SHEETS 47-57  
FOR LEGEND, CURVE TABLE  
AND LINE TABLE

**BRODIE HEIGHTS CONDOMINIUMS**  
**BEING ALL OF LOTS 3 & 4,**  
**HARRIS RANCH II**  
**A REPLAT OF LOTS 1-5**  
**HARRIS RANCH; A SUBDIVISION OF RECORD IN**  
**DOCUMENT NUMBER 200800234 OF THE**  
**OFFICIAL PUBLIC RECORDS OF**  
**TRAVIS COUNTY, TEXAS**

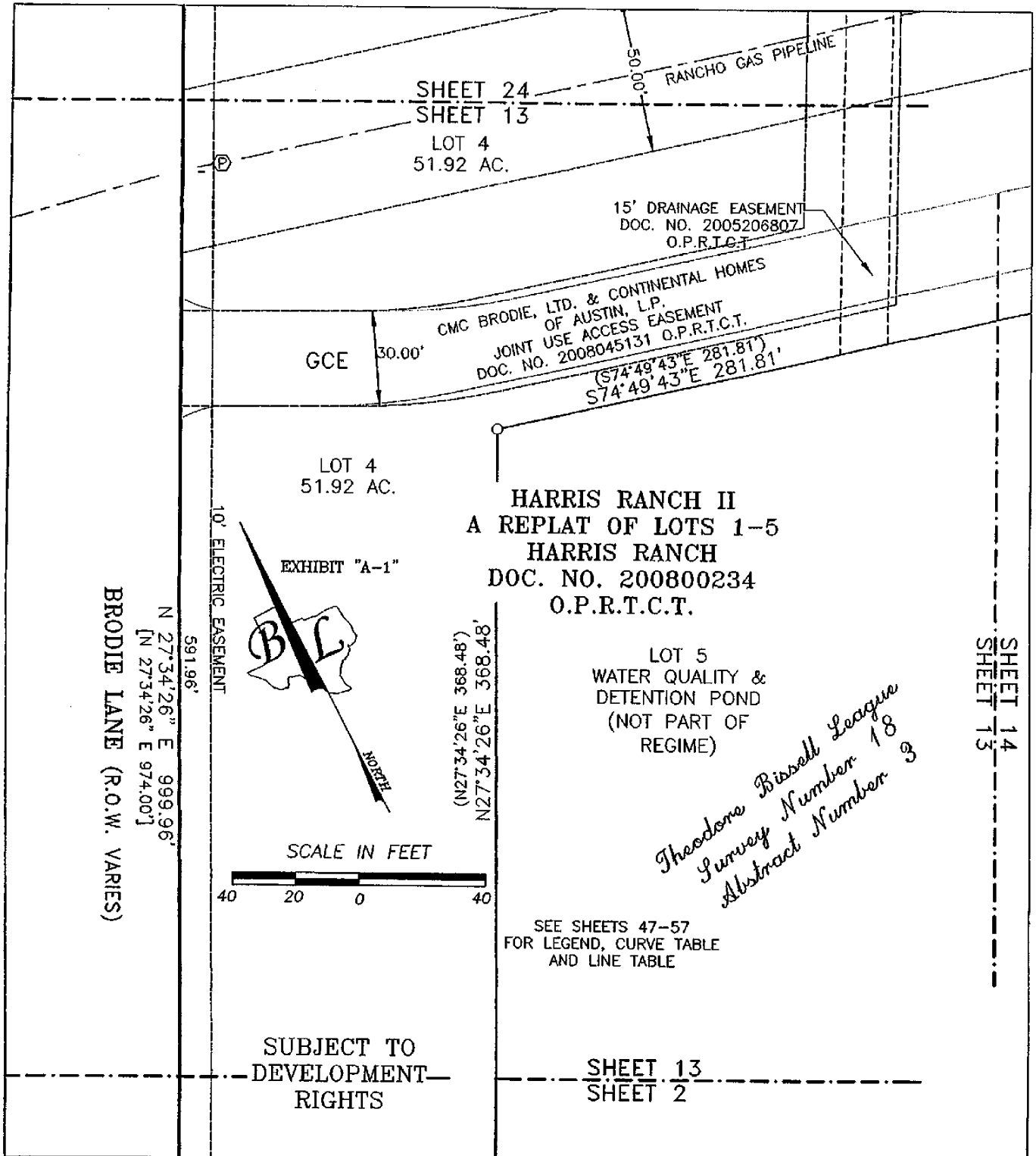
**BASELINE LAND SURVEYORS, INC.**  
**PROFESSIONAL LAND SURVEYING SERVICES**  
8333 CROSS PARK DRIVE  
AUSTIN, TEXAS 78754  
OFFICE: 512.374.9722 FAX: 512.873.9743  
ron-baseline@austin.rr.com

File: \\Harris Ranch\Condo\Dwg\Brodie Hts Condo Master.dwg	Snapshot:
Job No.	Scale (Hor.): 1"=40'
Date: 04/09/13	Scale (Vert.):
Checked By: JSL	Drawn By: RLW

SHEET  
11 of 57





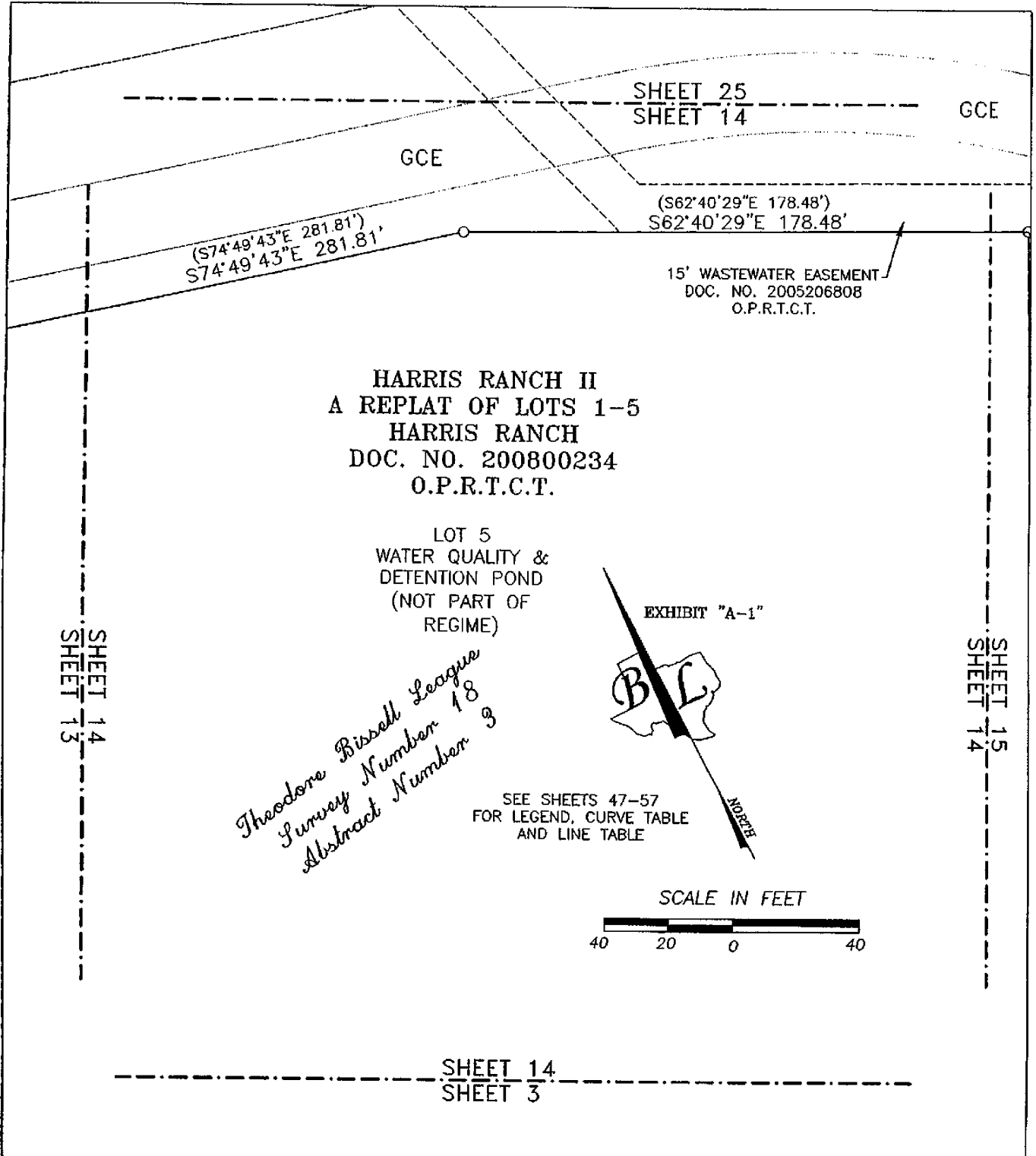


BRODIE HEIGHTS CONDOMINIUMS  
BEING ALL OF LOTS 3 & 4,  
HARRIS RANCH II  
A REPLAT OF LOTS 1-5  
HARRIS RANCH; A SUBDIVISION OF RECORD IN  
DOCUMENT NUMBER 200800234 OF THE  
OFFICIAL PUBLIC RECORDS OF  
TRAVIS COUNTY, TEXAS

BASELINE LAND SURVEYORS, INC.  
PROFESSIONAL LAND SURVEYING SERVICES  
8333 CROSS PARK DRIVE  
AUSTIN, TEXAS 78754  
OFFICE: 512.374.9722 FAX: 512.873.9743  
ron-baseline@austin.rr.com

File: \\Harris Ranch\Condo\Draw\Brodie Hts Condo Master.dwg	Snapshot:
Job No.	Scale (Hor.): 1"=40'
Scale (Vert.):	Scale (Vert.):
Date: 04/09/13	Checked By: JSL Drawn By: RLW


SHEET  
13 of 57



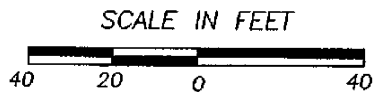
HARRIS RANCH II  
 A REPLAT OF LOTS 1-5  
 HARRIS RANCH  
 DOC. NO. 200800234  
 O.P.R.T.C.T.

LOT 5  
 WATER QUALITY &  
 DETENTION POND  
 (NOT PART OF  
 REGIME)

*Theodore Bissell League  
 Survey Number 18  
 Abstract Number 3*



SEE SHEETS 47-57  
 FOR LEGEND, CURVE TABLE  
 AND LINE TABLE



SHEET 14  
 SHEET 13

SHEET 15  
 SHEET 14

SHEET 14  
 SHEET 3

BRODIE HEIGHTS CONDOMINIUMS  
 BEING ALL OF LOTS 3 & 4,  
 HARRIS RANCH II  
 A REPLAT OF LOTS 1-5  
 HARRIS RANCH; A SUBDIVISION OF RECORD IN  
 DOCUMENT NUMBER 200800234 OF THE  
 OFFICIAL PUBLIC RECORDS OF  
 TRAVIS COUNTY, TEXAS

BASELINE LAND SURVEYORS, INC.  
 PROFESSIONAL LAND SURVEYING SERVICES  
 8333 CROSS PARK DRIVE  
 AUSTIN, TEXAS 78754  
 OFFICE: 512.374.9722 FAX: 512.873.9743  
 ron-baseline@austin.rr.com

File: \\Harris Ranch\Condo\Dwg\Brodie Hts Condo Master.dwg	Snapshot:
Job No.	Scale (Hor.): 1"=40'
Scale (Vert.):	Date: 04/09/13
Checked By: JSL	Drawn By: RLW

SHEET  
 14 of 57

GCE

SHEET 26  
SHEET 15

LOT 4  
51.92 AC.

GCE

15' WASTEWATER EASEMENT  
DOC. NO. 2005206808  
O.P.R.T.C.T.

SUBJECT TO  
DEVELOPMENT RIGHTS

*Theodore Bissell League  
Survey Number 18  
Abstract Number 3*

(S27°19'31"W 530.65')  
S27°19'31"W 530.65'

SHEET 15  
SHEET 14

HARRIS RANCH II  
A REPLAT OF LOTS 1-5  
HARRIS RANCH  
DOC. NO. 200800234  
O.P.R.T.C.T.

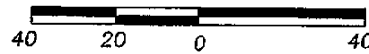
LOT 4  
51.92 AC.

EXHIBIT "A-1"



SEE SHEETS 47-57  
FOR LEGEND, CURVE TABLE  
AND LINE TABLE

SCALE IN FEET



SHEET 16  
SHEET 15

SHEET 15  
SHEET 4

BRODIE HEIGHTS CONDOMINIUMS  
BEING ALL OF LOTS 3 & 4,  
HARRIS RANCH II  
A REPLAT OF LOTS 1-5  
HARRIS RANCH; A SUBDIVISION OF RECORD IN  
DOCUMENT NUMBER 200800234 OF THE  
OFFICIAL PUBLIC RECORDS OF  
TRAVIS COUNTY, TEXAS

BASELINE LAND SURVEYORS, INC.  
PROFESSIONAL LAND SURVEYING SERVICES  
8333 CROSS PARK DRIVE  
AUSTIN, TEXAS 78754  
OFFICE: 512.374.9722 FAX: 512.873.9743  
ron-baseline@austin.rr.com

File: \\Harris Ranch\Condo\Draw\Brodie Hts Condo Master.dwg	Snapshot:
Job No.	Scale (Hor.): 1"=40'
Date: 04/09/13	Scale (Vert.):
Checked By: JSL	Drawn By: RLW

SHEET  
15 of 57

SHEET 27  
SHEET 16

SUBJECT TO  
DEVELOPMENT RIGHTS

GCE

*Theodore Bissell League  
Survey Number 18  
Abstract Number 3*

HARRIS RANCH II  
A REPLAT OF LOTS 1-5  
HARRIS RANCH  
DOC. NO. 200800234  
O.P.R.T.C.T.

LOT 4  
51.92 AC.

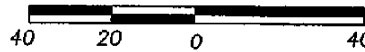
SEE SHEETS 47-57  
FOR LEGEND, CURVE TABLE  
AND LINE TABLE

EXHIBIT "A-1"



NOTE

SCALE IN FEET



SHEET 16  
SHEET 15

SHEET 17  
SHEET 16

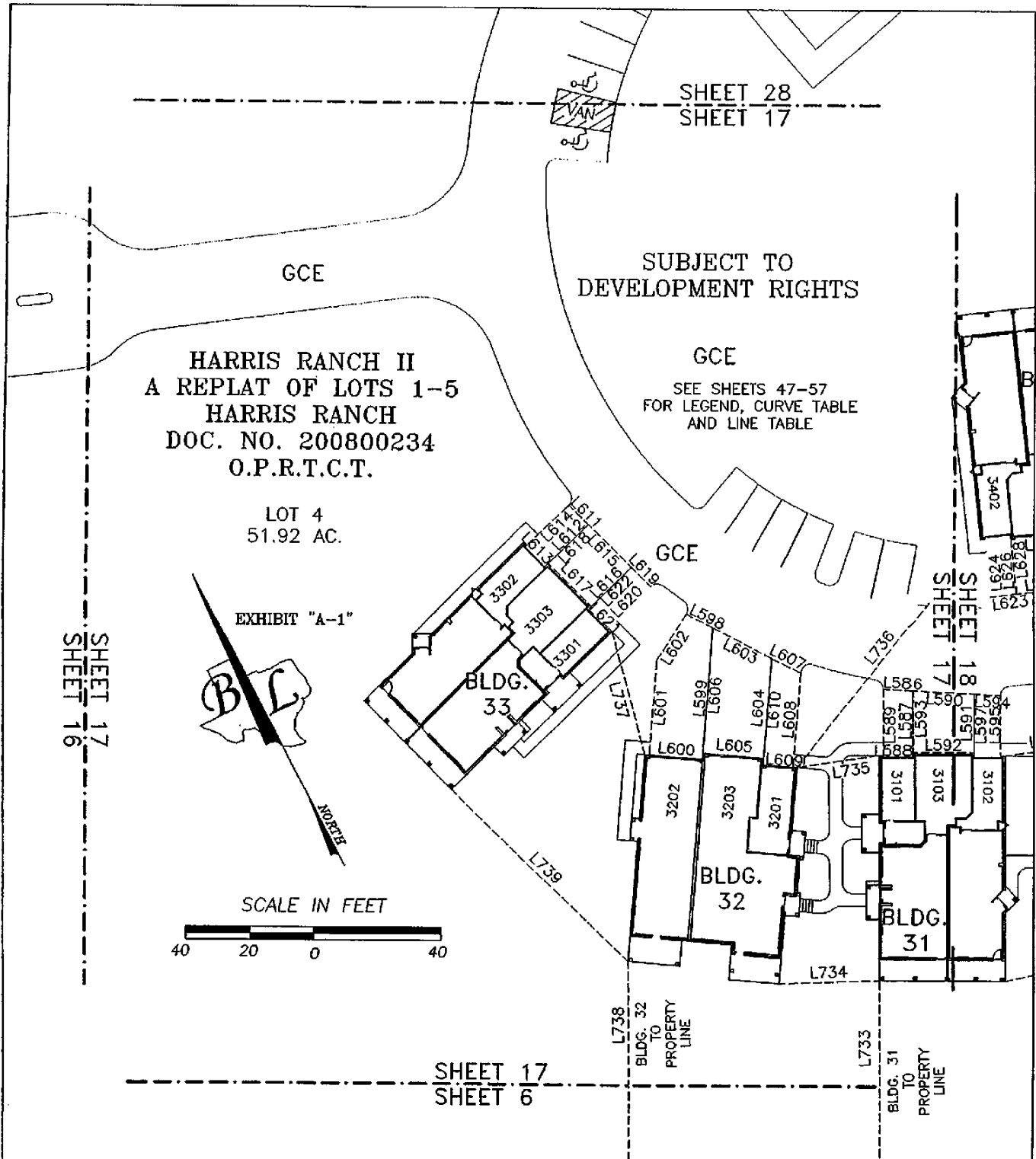
SHEET 16  
SHEET 5

BRODIE HEIGHTS CONDOMINIUMS  
BEING ALL OF LOTS 3 & 4,  
HARRIS RANCH II  
A REPLAT OF LOTS 1-5  
HARRIS RANCH; A SUBDIVISION OF RECORD IN  
DOCUMENT NUMBER 200800234 OF THE  
OFFICIAL PUBLIC RECORDS OF  
TRAVIS COUNTY, TEXAS

BASELINE LAND SURVEYORS, INC.  
PROFESSIONAL LAND SURVEYING SERVICES  
8333 CROSS PARK DRIVE  
AUSTIN, TEXAS 78754  
OFFICE: 512.374.9722 FAX: 512.873.9743  
ron-baseline@austin.rr.com

File: \\Harris Ranch\Condo\Dwg\Brodie Hts Condo Master.dwg  
Job No. Snapshot:  
Scale (Hor.): 1"=40' Scale (Vert.):  
Date: 04/09/13 Checked By: JSL Drawn By: RLW

SHEET  
16 of 57



**BRODIE HEIGHTS CONDOMINIUMS  
BEING ALL OF LOTS 3 & 4,  
HARRIS RANCH II  
A REPLAT OF LOTS 1-5  
HARRIS RANCH; A SUBDIVISION OF RECORD IN  
DOCUMENT NUMBER 200800234 OF THE  
OFFICIAL PUBLIC RECORDS OF  
TRAVIS COUNTY, TEXAS**

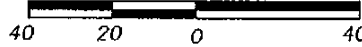
**BASELINE LAND SURVEYORS, INC.**  
PROFESSIONAL LAND SURVEYING SERVICES  
8333 CROSS PARK DRIVE  
AUSTIN, TEXAS 78754  
OFFICE: 512.374.9722 FAX: 512.873.9743  
ron-baseline@austin.tx.com

File: \\Harris Ranch\Condo\Dwg\Brodie Hts Condo Master.dwg	Snapshot:
Job No.:	Scale (Hor.): 1"=40'
Date: 04/09/13	Scale (Vert.):
Checked By: JSL	Drawn By: RLW

**SHEET  
17 of 57**

LOT 4  
51.92 AC.

SCALE IN FEET



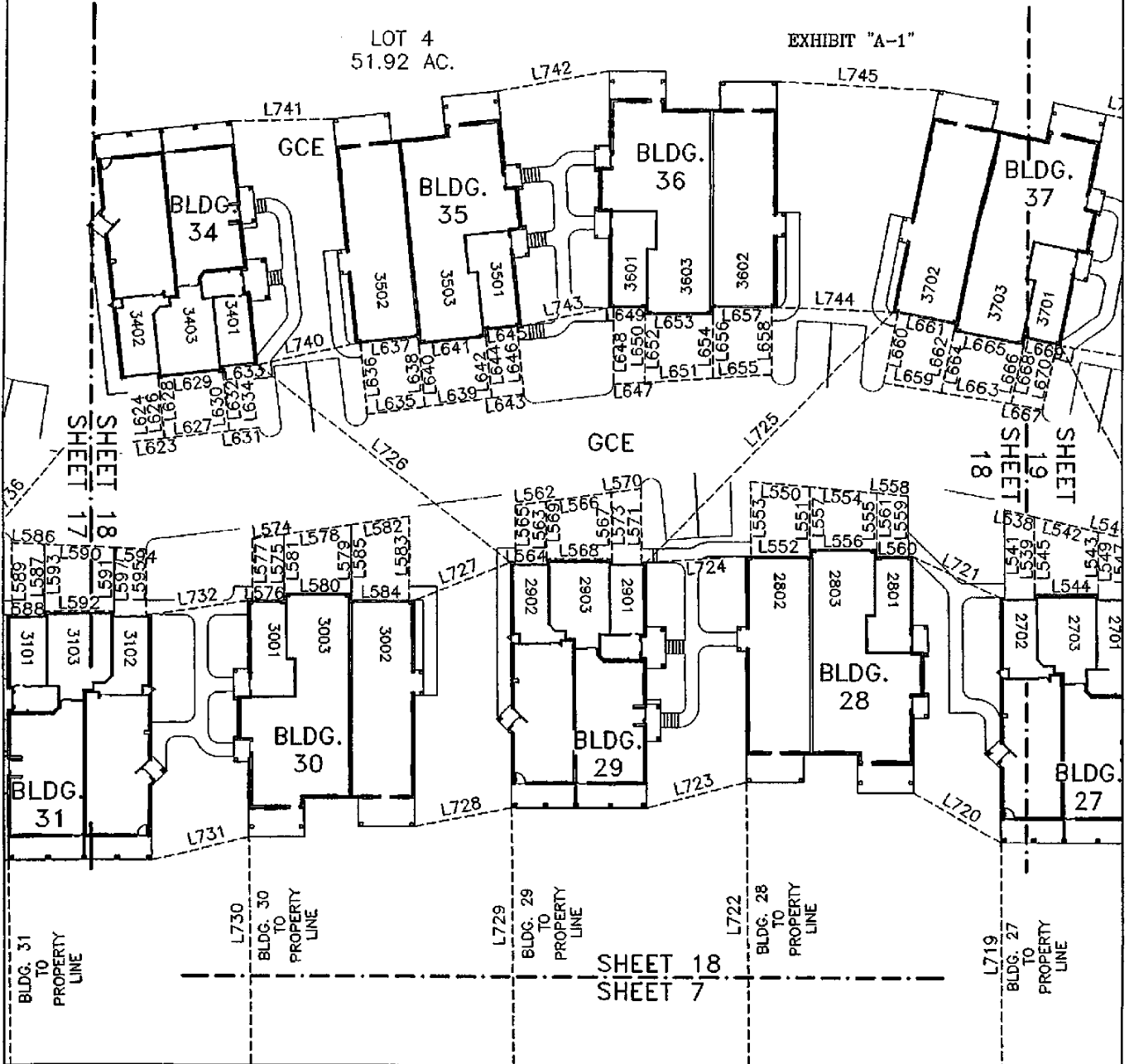
SHEET 29  
SHEET 18

SEE SHEETS 47-57  
FOR LEGEND, CURVE TABLE  
AND LINE TABLE

SUBJECT TO  
DEVELOPMENT RIGHTS

LOT 4  
51.92 AC.

EXHIBIT "A-1"



**BRODIE HEIGHTS CONDOMINIUMS**  
BEING ALL OF LOTS 3 & 4,  
HARRIS RANCH II  
A REPLAT OF LOTS 1-5  
HARRIS RANCH; A SUBDIVISION OF RECORD IN  
DOCUMENT NUMBER 200800234 OF THE  
OFFICIAL PUBLIC RECORDS OF  
TRAVIS COUNTY, TEXAS

**BASELINE LAND SURVEYORS, INC.**  
PROFESSIONAL LAND SURVEYING SERVICES  
8333 CROSS PARK DRIVE  
AUSTIN, TEXAS 78754  
OFFICE: 512.374.9722 FAX: 512.873.9743  
ron-baseline@austln.r.com

File: \\Harris Ranch\Condo\Dwg\Brodie Hts Condo Master.dwg  
Job No. Snapshot:  
Scale (Hor.): 1"=40' Scale (Vert.):  
Date: 04/09/13 Checked By: JSL Drawn By: RLW

SHEET  
18 of 57

GCE

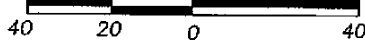
SHEET 30  
SHEET 19

SUBJECT TO  
DEVELOPMENT RIGHTS

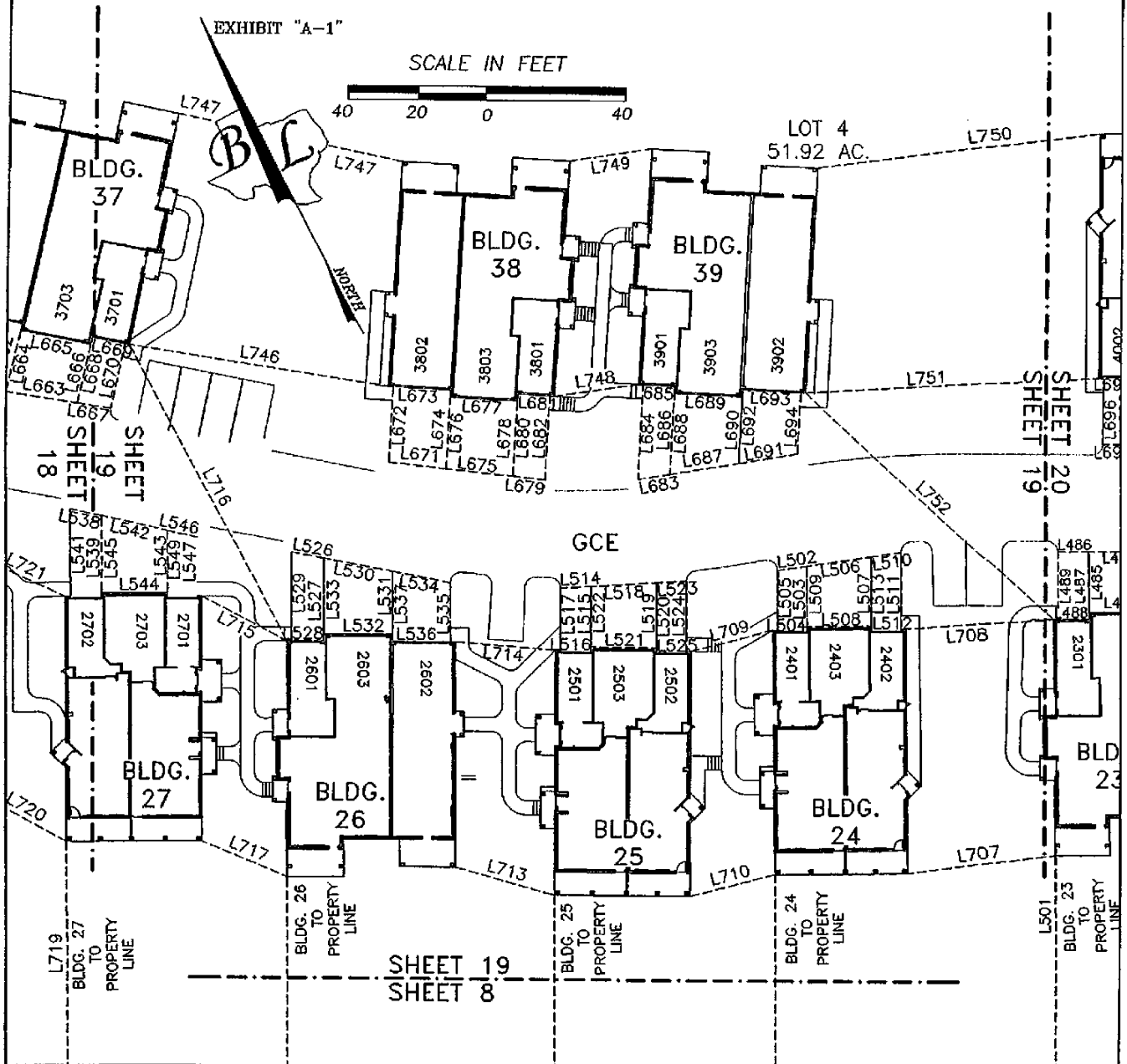
SEE SHEETS 47-57  
FOR LEGEND, CURVE TABLE  
AND LINE TABLE

EXHIBIT "A-1"

SCALE IN FEET



LOT 4  
51.92 AC.



**BRODIE HEIGHTS CONDOMINIUMS**  
BEING ALL OF LOTS 3 & 4,  
HARRIS RANCH II  
A REPLAT OF LOTS 1-5  
HARRIS RANCH; A SUBDIVISION OF RECORD IN  
DOCUMENT NUMBER 200800234 OF THE  
OFFICIAL PUBLIC RECORDS OF  
TRAVIS COUNTY, TEXAS

**BASELINE LAND SURVEYORS, INC.**

PROFESSIONAL LAND SURVEYING SERVICES

8333 CROSS PARK DRIVE

AUSTIN, TEXAS 78754

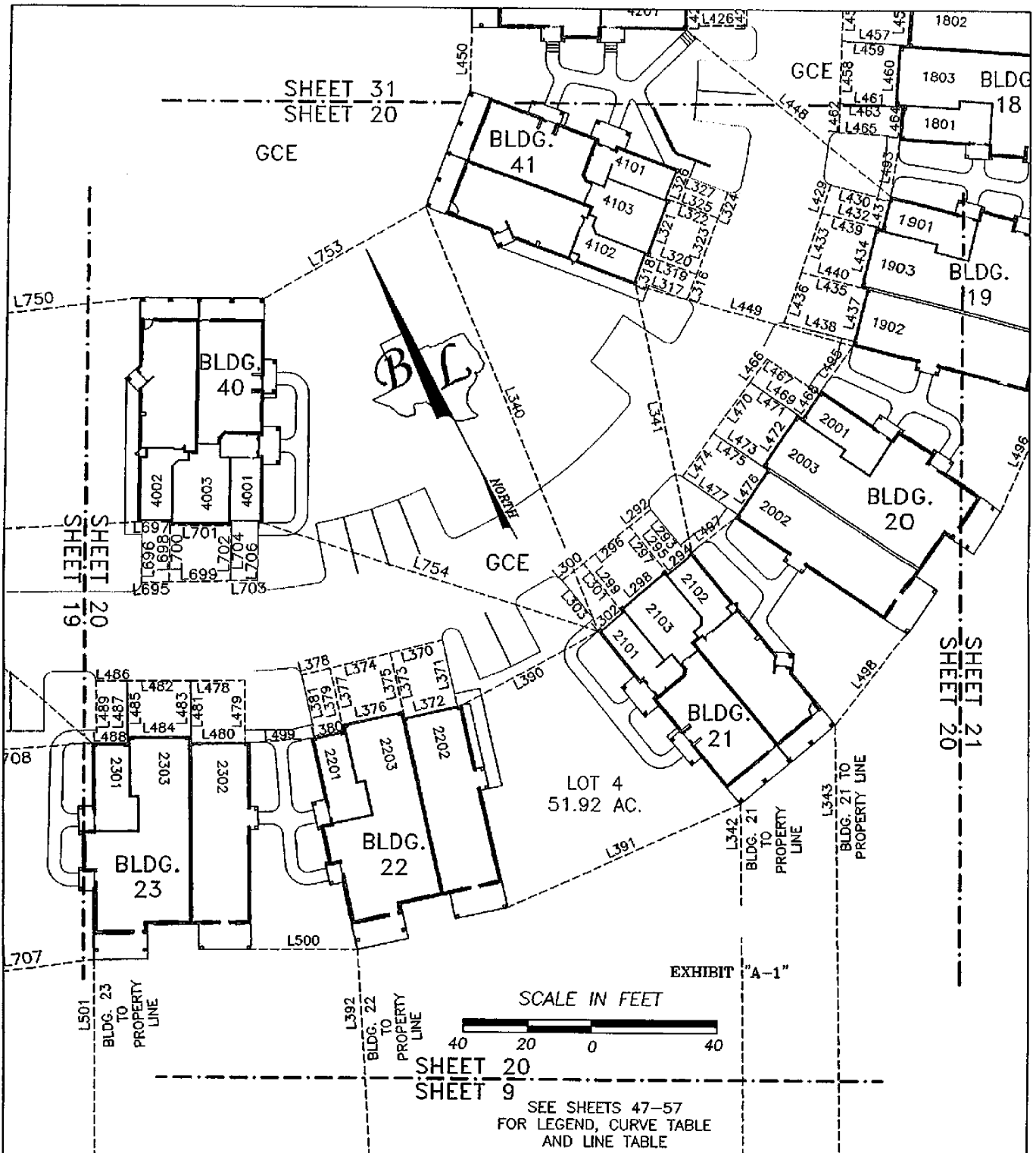
OFFICE: 512.374.9722 FAX: 512.873.9743

ron-baseline@austin.rr.com

File: \\Harris Ranch\Condo\Dwg\Brodie Hts Condo Master.dwg	Snapshot:
Job No.	Scale (Hor.): 1"=40'
Date: 04/09/13	Scale (Vert.):
Checked By: JSL	Drawn By: RLW

SHEET  
19 of 57



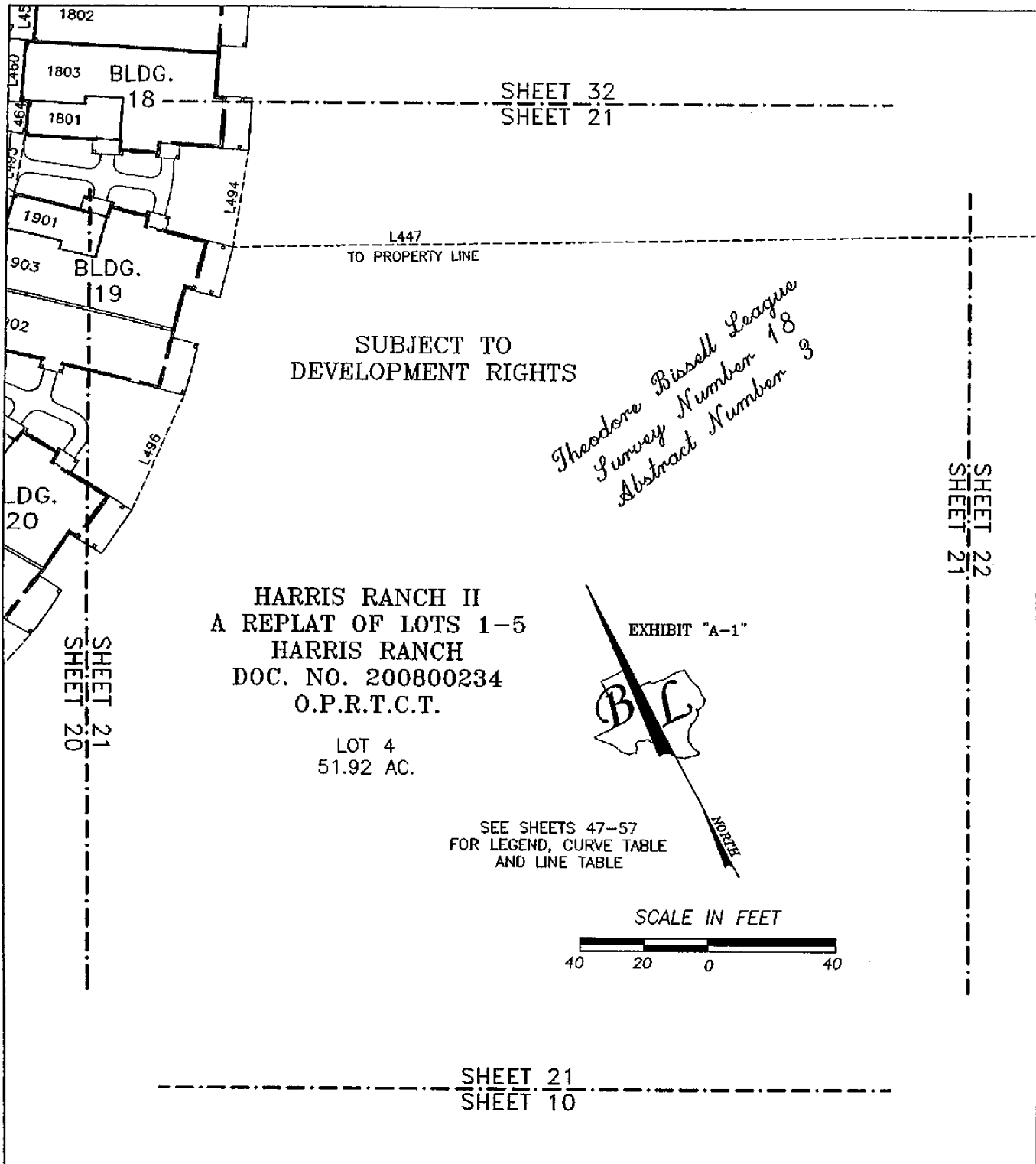


**BRODIE HEIGHTS CONDOMINIUMS**  
 BEING ALL OF LOTS 3 & 4,  
 HARRIS RANCH II  
 A REPLAT OF LOTS 1-5  
 HARRIS RANCH; A SUBDIVISION OF RECORD IN  
 DOCUMENT NUMBER 200800234 OF THE  
 OFFICIAL PUBLIC RECORDS OF  
 TRAVIS COUNTY, TEXAS

**BASELINE LAND SURVEYORS, INC.**  
 PROFESSIONAL LAND SURVEYING SERVICES  
 8333 CROSS PARK DRIVE  
 AUSTIN, TEXAS 78754  
 OFFICE: 512.374.9722 FAX: 512.873.9743  
 ron-baseline@austin.tr.com

File: \\Harris Ranch\Condo\Dwg\Brodie Hts Condo Master.dwg	Snapshot:
Scale (Hor.): 1"=40'	Scale (Vert.):
Date: 04/09/13	Checked By: JSL Drawn By: RLW

SHEET  
20 of 57



HARRIS RANCH II  
 A REPLAT OF LOTS 1-5  
 HARRIS RANCH  
 DOC. NO. 200800234  
 O.P.R.T.C.T.

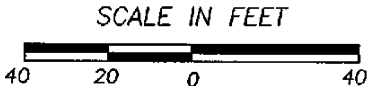
LOT 4  
 51.92 AC.

*Theodore Bissell League  
 Survey Number 18  
 Abstract Number 3*

EXHIBIT "A-1"



SEE SHEETS 47-57  
 FOR LEGEND, CURVE TABLE  
 AND LINE TABLE

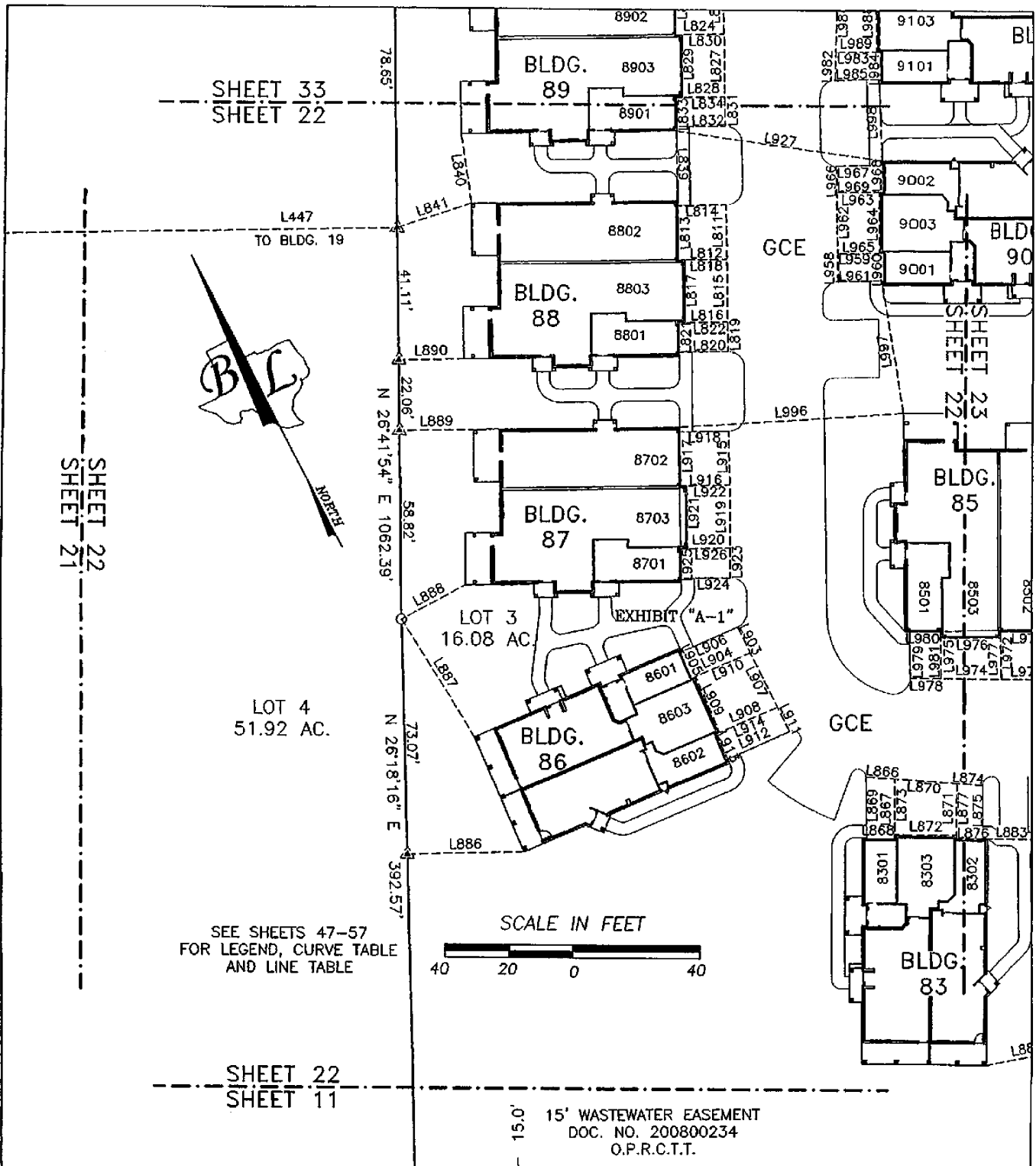


BRODIE HEIGHTS CONDOMINIUMS  
 BEING ALL OF LOTS 3 & 4,  
 HARRIS RANCH II  
 A REPLAT OF LOTS 1-5  
 HARRIS RANCH; A SUBDIVISION OF RECORD IN  
 DOCUMENT NUMBER 200800234 OF THE  
 OFFICIAL PUBLIC RECORDS OF  
 TRAVIS COUNTY, TEXAS

BASELINE LAND SURVEYORS, INC.  
 PROFESSIONAL LAND SURVEYING SERVICES  
 8333 CROSS PARK DRIVE  
 AUSTIN, TEXAS 78754  
 OFFICE: 512.374.9722 FAX: 512.873.9743  
 ron-baseline@austin.rr.com

File: \\Harris Ranch\Condo\Draw\Brodie Hts Condo Master.dwg	
Job No.	Snapshot:
Scale (Hor.): 1"=40'	Scale (Vert.):
Date: 04/09/13	Checked By: JSL Drawn By: RLW

SHEET  
 21 of 57

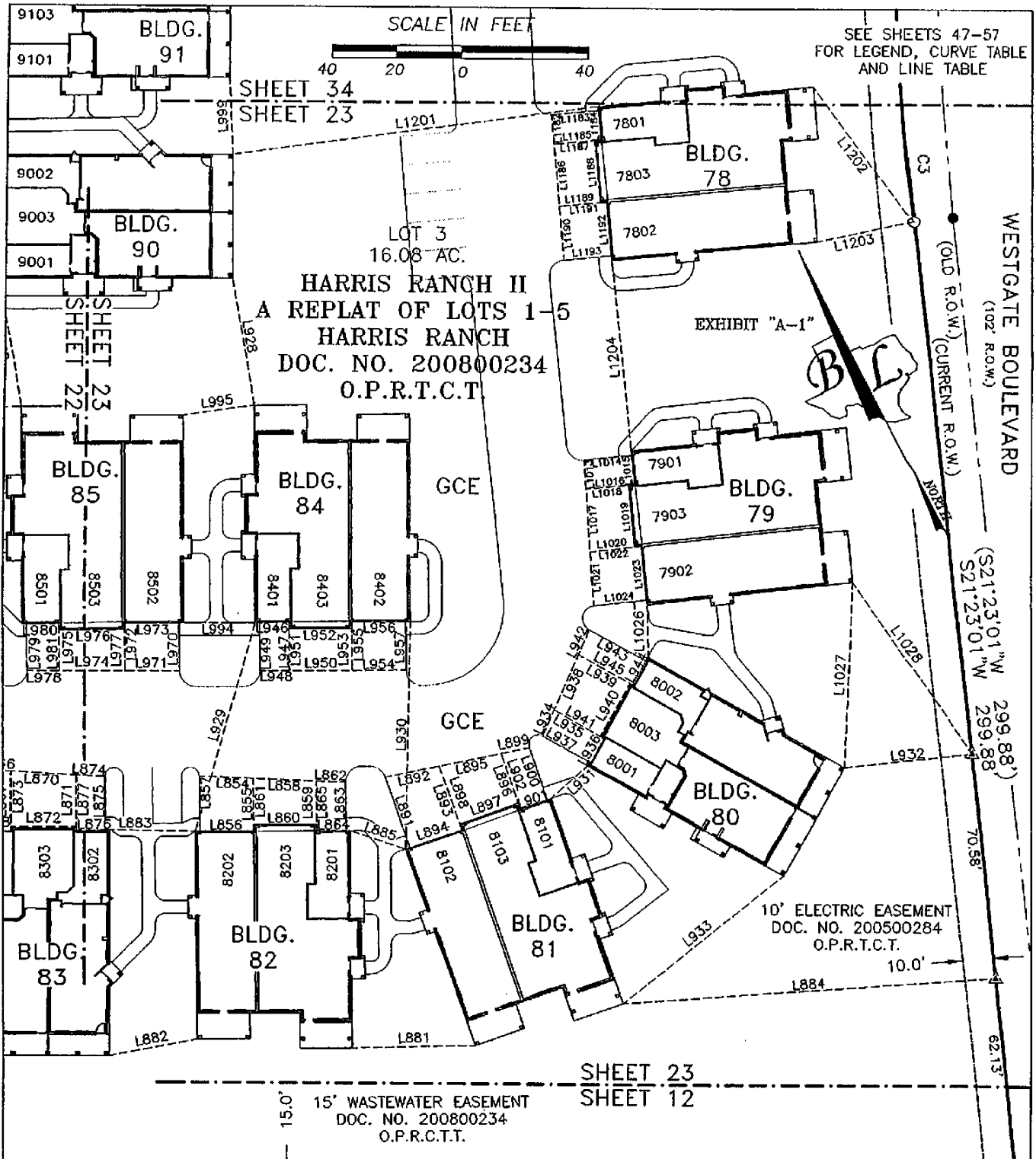


**BRODIE HEIGHTS CONDOMINIUMS**  
 BEING ALL OF LOTS 3 & 4,  
 HARRIS RANCH II  
 A REPLAT OF LOTS 1-5  
 HARRIS RANCH; A SUBDIVISION OF RECORD IN  
 DOCUMENT NUMBER 200800234 OF THE  
 OFFICIAL PUBLIC RECORDS OF  
 TRAVIS COUNTY, TEXAS

**BASELINE LAND SURVEYORS, INC.**  
 PROFESSIONAL LAND SURVEYING SERVICES  
 8333 CROSS PARK DRIVE  
 AUSTIN, TEXAS 78754  
 OFFICE: 512.374.9722 FAX: 512.873.9743  
 ron-baseline@austin.rr.com

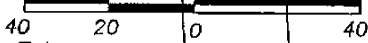
File: \\Harris Ranch\Condo\Dwg\Brodie Hts Condo Master.dwg	Snapshot:
Job No.	Scale (Hor.): 1"=40'
Date: 04/09/13	Scale (Vert.):
Checked By: JSL	Drawn By: RLW

SHEET  
 22 of 57



SEE SHEETS 47-57  
FOR LEGEND, CURVE TABLE  
AND LINE TABLE

SCALE IN FEET



SHEET 34  
SHEET 23

LOT 3  
16.08 AC.  
HARRIS RANCH II  
A REPLAT OF LOTS 1-5  
HARRIS RANCH  
DOC. NO. 200800234  
O.P.R.T.C.T.

WESTGATE BOULEVARD  
(102' R.O.W.)  
(CURRENT R.O.W.)

(S21°23'01" W 299.88')  
(S21°23'01" W 299.88')

10' ELECTRIC EASEMENT  
DOC. NO. 200500284  
O.P.R.T.C.T.

15' WASTEWATER EASEMENT  
DOC. NO. 200800234  
O.P.R.C.T.T.

**BRODIE HEIGHTS CONDOMINIUMS**  
BEING ALL OF LOTS 3 & 4,  
HARRIS RANCH II  
A REPLAT OF LOTS 1-5  
HARRIS RANCH; A SUBDIVISION OF RECORD IN  
DOCUMENT NUMBER 200800234 OF THE  
OFFICIAL PUBLIC RECORDS OF  
TRAVIS COUNTY, TEXAS


**BASELINE LAND SURVEYORS, INC.**  
PROFESSIONAL LAND SURVEYING SERVICES  
8333 CROSS PARK DRIVE  
AUSTIN, TEXAS 78754  
OFFICE: 512.374.9722 FAX: 512.873.9743  
ron-baseline@austin.rr.com

File: \\Harris Ranch\Condo\Dwg\Brodie Hts Condo Master.dwg	Snapshot:
Scale (Hor.): 1"=40'	Scale (Vert.):
Date: 04/09/13	Checked By: JSL Drawn By: RLW

SHEET  
23 of 57

SEE SHEETS 47-57  
FOR LEGEND, CURVE TABLE  
AND LINE TABLE

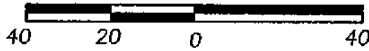
EXHIBIT "A-1"



HARRIS RANCH II  
A REPLAT OF LOTS 1-5  
HARRIS RANCH  
DOC. NO. 200800234  
O.P.R.T.C.T.

COMMERCIAL LOT 1D  
(NOT PART OF REGIME)

SCALE IN FEET



BRODIE LANE (R.O.W. VARIES)

N 27°34'26" E 999.96'  
[N 27°34'26" E 974.00']

10' ELECTRIC EASEMENT

SHEET 25  
SHEET 24

PHILLIPS GAS PIPELINE

(S 62°25'34" E 440.00')  
S 62°25'34" E 440.00'

CMC BRODIE, LTD. & CONTINENTAL HOMES OF AUSTIN, L.P.  
JOINT USE ACCESS EASEMENT  
DOC. NO. 2008045131 O.P.R.T.C.T.

15' DRAINAGE EASEMENT  
DOC. NO. 2005206807  
O.P.R.T.C.T.

SUBJECT TO  
DEVELOPMENT RIGHTS

30.00'

15.00'

591.98'

RANCHO GAS PIPELINE

SHEET 24  
SHEET 13


LOT 4  
51.92 AC.

BRODIE HEIGHTS CONDOMINIUMS  
BEING ALL OF LOTS 3 & 4,  
HARRIS RANCH II  
A REPLAT OF LOTS 1-5  
HARRIS RANCH; A SUBDIVISION OF RECORD IN  
DOCUMENT NUMBER 200800234 OF THE  
OFFICIAL PUBLIC RECORDS OF  
TRAVIS COUNTY, TEXAS

BASELINE LAND SURVEYORS, INC.  
PROFESSIONAL LAND SURVEYING SERVICES  
8333 CROSS PARK DRIVE  
AUSTIN, TEXAS 78754  
OFFICE: 512.374.9722 FAX: 512.873.9743  
ron-baseline@austin.rr.com

File: \\Harris Ranch\Condo\Draw\Brodie Hts Condo Master.dwg	Snapshot:
Job No.	Scale (Hor.): 1"=40'
Date: 04/09/13	Scale (Vert.):
Checked By: JSL	Drawn By: RLW

SHEET  
24 of 57



SEE SHEETS 47-57 FOR LEGEND,  
CURVE TABLE  
AND LINE TABLE

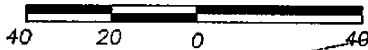
**HARRIS RANCH II**  
**A REPLAT OF LOTS 1-5**  
**HARRIS RANCH**  
**DOC. NO. 200800234**  
**O.P.R.T.C.T.**

COMMERCIAL LOT 1E  
(NOT PART OF REGIME)

LOT 2  
(NOT PART OF REGIME)

SHEET 25  
SHEET 24

SCALE IN FEET



PHILLIPS GAS PIPELINE

(S 62°25'34" E 440.00')  
S 62°25'34" E 440.00'

N 27°34'26" E 304.90'

(S 58°05'31" E 399.05')  
58°05'31" E 399.05'

(N 27°34'26" E 70.92')  
N 27°34'26" E 70.92'

SHEET 26  
SHEET 25

**HARRIS RANCH II**  
**A REPLAT OF LOTS 1-5**  
**HARRIS RANCH**  
**DOC. NO. 200800234**  
**O.P.R.T.C.T.**

LOT 4  
51.92 AC.

15' WASTEWATER EASEMENT  
DOC. NO. 2005206808  
O.P.R.T.C.T.

RANCHO GAS PIPELINE

50.00'

SHEET 25  
SHEET 14

GCE

GCE

**BRODIE HEIGHTS CONDOMINIUMS**  
**BEING ALL OF LOTS 3 & 4,**  
**HARRIS RANCH II**  
**A REPLAT OF LOTS 1-5**  
**HARRIS RANCH; A SUBDIVISION OF RECORD IN**  
**DOCUMENT NUMBER 200800234 OF THE**  
**OFFICIAL PUBLIC RECORDS OF**  
**TRAVIS COUNTY, TEXAS**

**BASELINE LAND SURVEYORS, INC.**  
PROFESSIONAL LAND SURVEYING SERVICES  
8333 CROSS PARK DRIVE  
AUSTIN, TEXAS 78754  
OFFICE: 512.374.9722 FAX: 512.873.9743  
ron-baseline@austin.rr.com

File: \\Harris Ranch\Condo\Dwg\Brodie Hts Condo Master.dwg	Snapshot:
Job No.	Scale (Hor.): 1"=40'
Scale (Vert.):	Scale (Vert.):
Date: 04/09/13	Checked By: JSL Drawn By: RLW

SHEET  
25 of 57

SEE SHEETS 47-57  
FOR LEGEND, CURVE TABLE  
AND LINE TABLE

HARRIS RANCH II  
A REPLAT OF LOTS 1-5  
HARRIS RANCH  
DOC. NO. 200800234  
O.P.R.T.C.T.  
LOT 2  
(NOT PART OF REGIME)

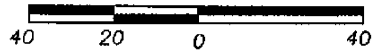
PHILLIPS GAS PIPELINE

EXHIBIT "A-1"



NORTH

SCALE IN FEET



(S 58°05'31" E 399.05')  
S 58°05'31" E 399.05'

LOT 4  
51.92 AC.

RANCHO GAS PIPELINE

*Theodore Bissell League  
Survey Number 18  
Abstract Number 3*

SUBJECT TO  
DEVELOPMENT RIGHTS

SHEET 26  
SHEET 25

SHEET 27  
SHEET 26

GCE

SHEET 26  
SHEET 15

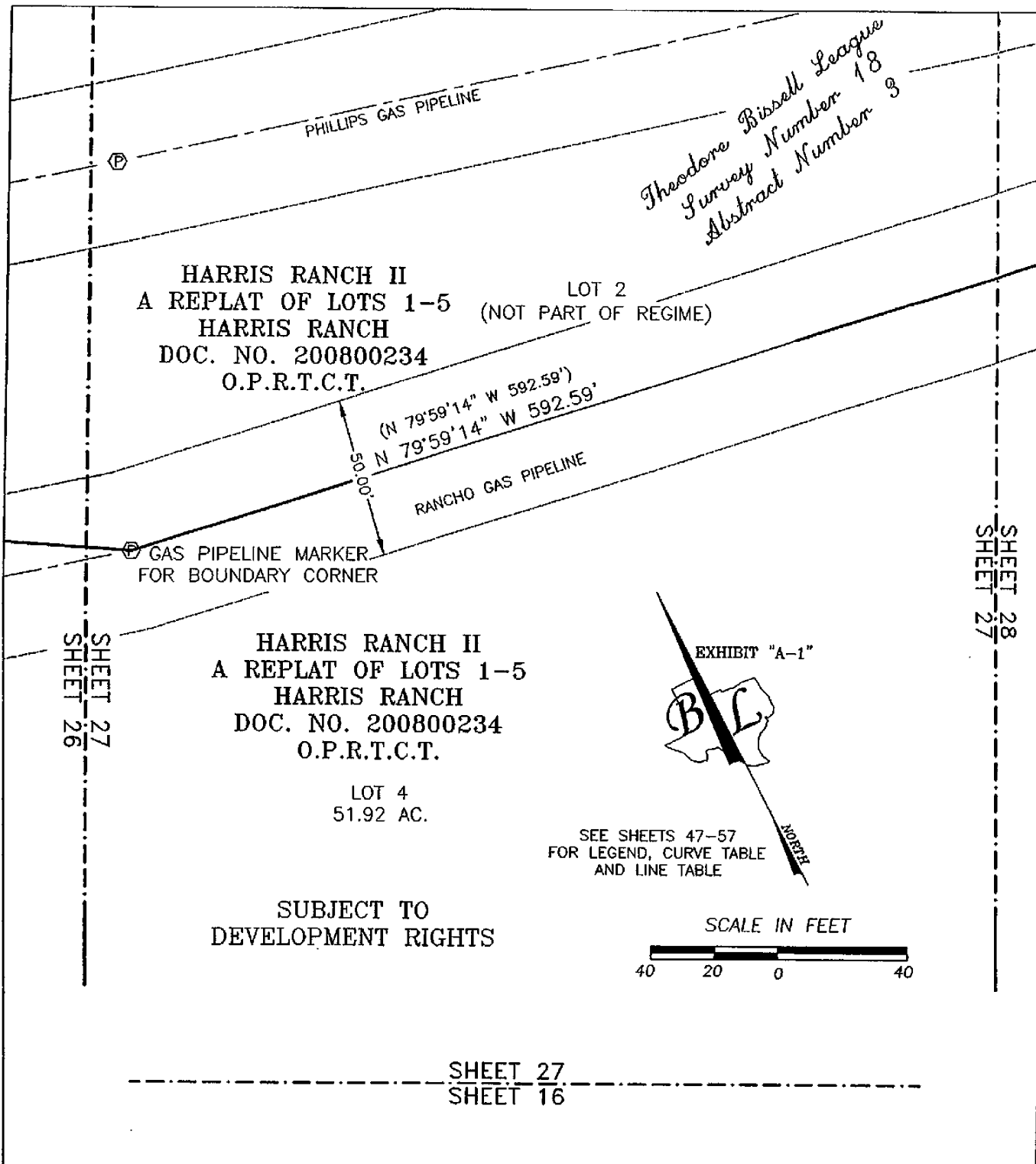
LOT 4  
51.92 AC.

BRODIE HEIGHTS CONDOMINIUMS  
BEING ALL OF LOTS 3 & 4,  
HARRIS RANCH II  
A REPLAT OF LOTS 1-5  
HARRIS RANCH; A SUBDIVISION OF RECORD IN  
DOCUMENT NUMBER 200800234 OF THE  
OFFICIAL PUBLIC RECORDS OF  
TRAVIS COUNTY, TEXAS

BASELINE LAND SURVEYORS, INC.  
PROFESSIONAL LAND SURVEYING SERVICES  
8333 CROSS PARK DRIVE  
AUSTIN, TEXAS 78754  
OFFICE: 512.374.9722 FAX: 512.873.9743  
ron-baseline@austin.rr.com

File: \\Harris Ranch\Condo\Dwg\Brodie Hts Condo Master.dwg	Snapshot:
Job No.	Scale (Hor.): 1"=40'
Scale (Vert.):	Scale (Vert.):
Date: 04/09/13	Checked By: JSL
Drawn By: RLW	

SHEET  
26 of 57



**BRODIE HEIGHTS CONDOMINIUMS  
BEING ALL OF LOTS 3 & 4,  
HARRIS RANCH II  
A REPLAT OF LOTS 1-5  
HARRIS RANCH; A SUBDIVISION OF RECORD IN  
DOCUMENT NUMBER 200800234 OF THE  
OFFICIAL PUBLIC RECORDS OF  
TRAVIS COUNTY, TEXAS**

**BASELINE LAND SURVEYORS, INC.**  
PROFESSIONAL LAND SURVEYING SERVICES  
8333 CROSS PARK DRIVE  
AUSTIN, TEXAS 78754  
OFFICE: 512.374.9722 FAX: 512.873.9743  
ron-baseline@austin.rr.com

File: \\Harris Ranch\Condo\Dwg\Brodie Hts Condo Master.dwg	Snapshot:	SHEET 27 of 57
Job No.	Scale (Hor.): 1"=40'	
Date: 04/09/13	Scale (Vert.):	
Checked By: JSL	Drawn By: RLW	



HARRIS RANCH  
 DOC. NO. 200500284  
 O.P.R.T.C.T.

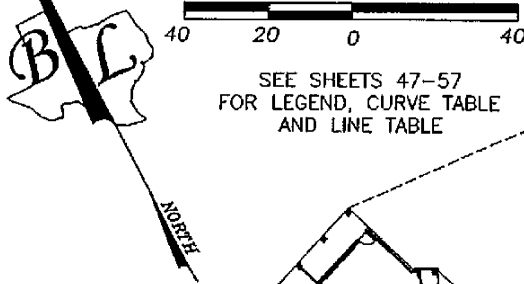
LOT 2  
 (NOT PART OF REGIME) N 79°59'14" W 592.59'  
 RANCHO GAS PIPELINE

HARRIS RANCH II  
 A REPLAT OF LOTS 1-5  
 HARRIS RANCH  
 DOC. NO. 200800234  
 O.P.R.T.C.T.

LOT 4  
 51.92 AC.

EXHIBIT "A-1"

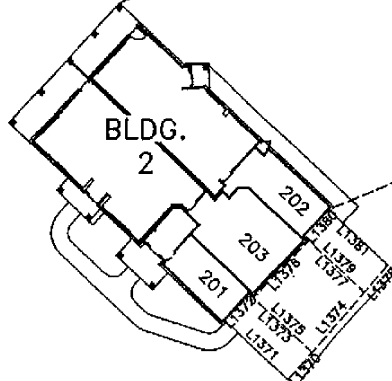
SCALE IN FEET



SEE SHEETS 47-57  
 FOR LEGEND, CURVE TABLE  
 AND LINE TABLE

SHEET 28  
 SHEET 27

SHEET 29  
 SHEET 28



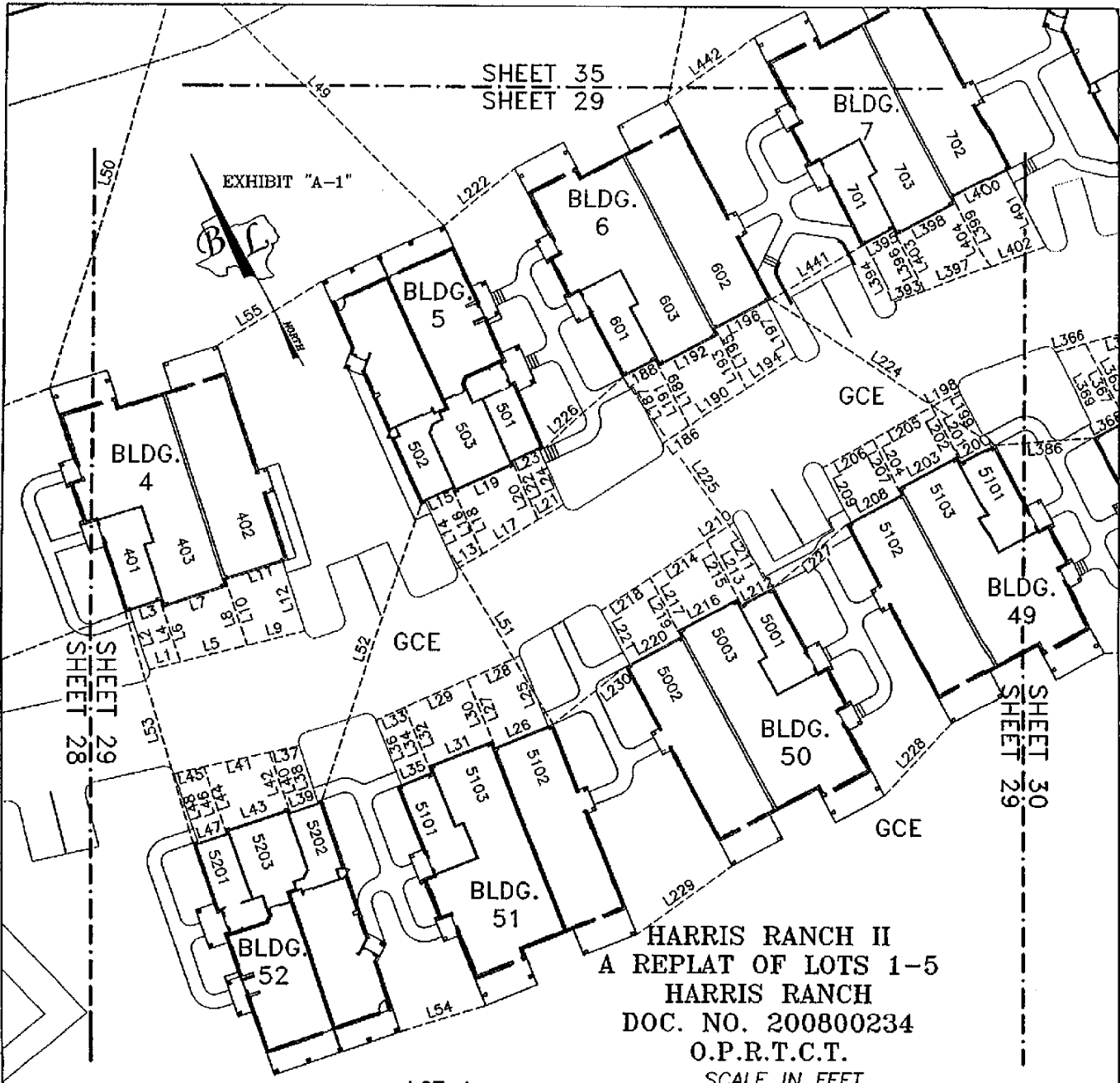
SHEET 28  
 SHEET 17

BRODIE HEIGHTS CONDOMINIUMS  
 BEING ALL OF LOTS 3 & 4,  
 HARRIS RANCH II  
 A REPLAT OF LOTS 1-5  
 HARRIS RANCH; A SUBDIVISION OF RECORD IN  
 DOCUMENT NUMBER 200800234 OF THE  
 OFFICIAL PUBLIC RECORDS OF  
 TRAVIS COUNTY, TEXAS

BASELINE LAND SURVEYORS, INC.  
 PROFESSIONAL LAND SURVEYING SERVICES  
 8333 CROSS PARK DRIVE  
 AUSTIN, TEXAS 78754  
 OFFICE: 512.374.9722 FAX: 512.873.9743  
 ron-baseline@austin.rr.com

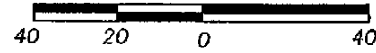
File: \\Harris Ranch\Condo\Dwg\Brodie Hts Condo Master.dwg	
Job No.	Snapshot:
Scale (Hor.): 1"=40'	Scale (Vert.):
Date: 04/09/13	Checked By: JSL Drawn By: RLW

SHEET  
 28 of 57



HARRIS RANCH II  
 A REPLAT OF LOTS 1-5  
 HARRIS RANCH  
 DOC. NO. 200800234  
 O.P.R.T.C.T.  
 SCALE IN FEET

LOT 4  
 51.92 AC.



SHEET 29  
 SHEET 18

SEE SHEETS 47-57  
 FOR LEGEND, CURVE TABLE  
 AND LINE TABLE

SUBJECT TO  
 DEVELOPMENT RIGHTS

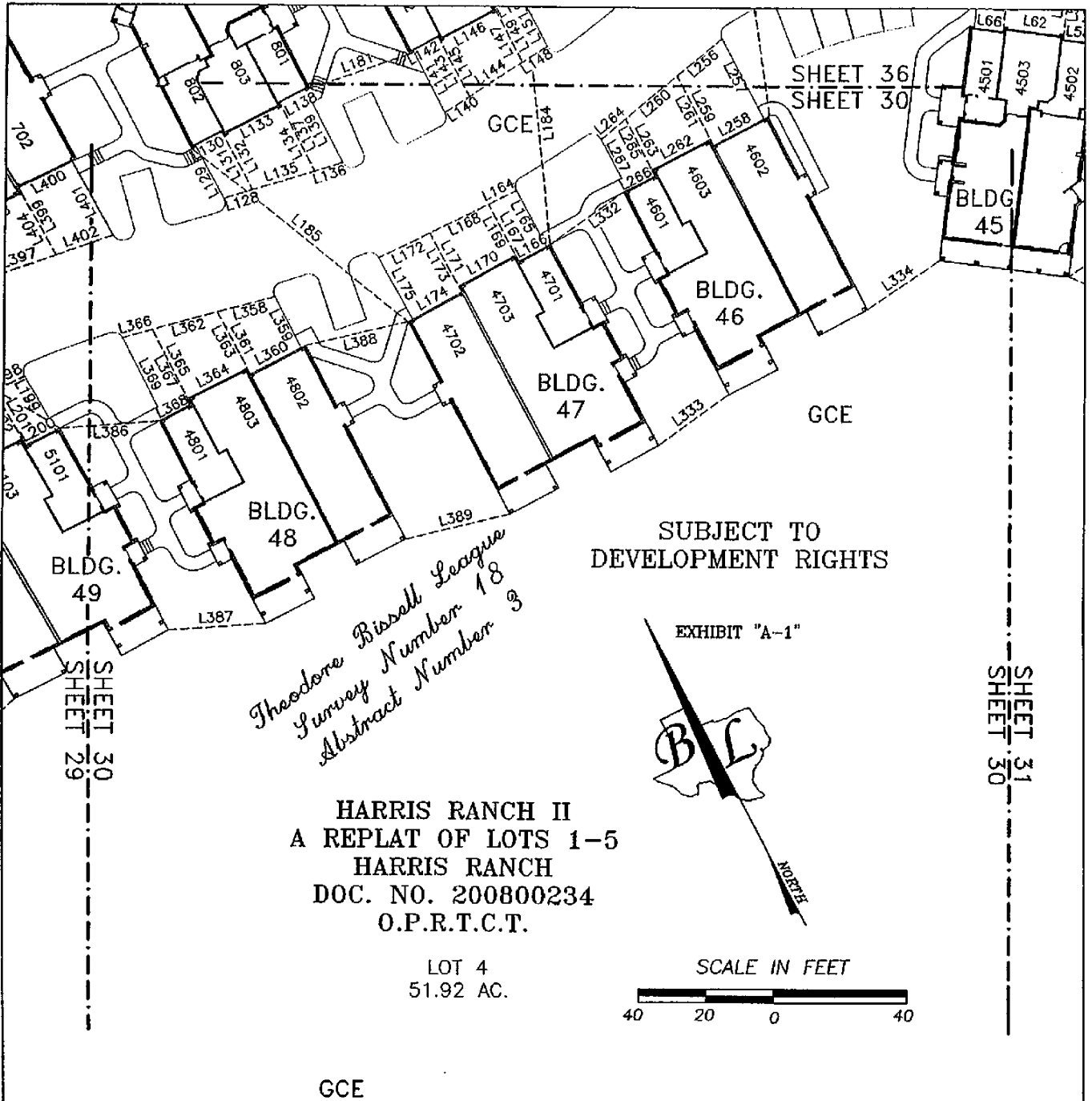
**BRODIE HEIGHTS CONDOMINIUMS**  
 BEING ALL OF LOTS 3 & 4,  
 HARRIS RANCH II  
 A REPLAT OF LOTS 1-5  
 HARRIS RANCH; A SUBDIVISION OF RECORD IN  
 DOCUMENT NUMBER 200800234 OF THE  
 OFFICIAL PUBLIC RECORDS OF  
 TRAVIS COUNTY, TEXAS

**BASELINE LAND SURVEYORS, INC.**  
 PROFESSIONAL LAND SURVEYING SERVICES

8333 CROSS PARK DRIVE  
 AUSTIN, TEXAS 78754  
 OFFICE: 512.374.9722 FAX: 512.873.9743  
 ron-baseline@austin.rr.com


File: \\Harris Ranch\Condo\Draw\Brodie Hts Condo Master.dwg	Snapshot:
Job No.:	Scale (Hor.): 1"=40'
Date: 04/09/13	Scale (Vert.):
Checked By: JSL	Drawn By: RLW

SHEET  
 29 of 57



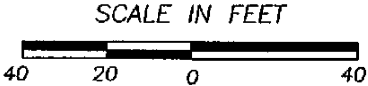
SUBJECT TO  
DEVELOPMENT RIGHTS

*Theodore Bissell League  
Survey Number 18  
Abstract Number 3*



HARRIS RANCH II  
A REPLAT OF LOTS 1-5  
HARRIS RANCH  
DOC. NO. 200800234  
O.P.R.T.C.T.

LOT 4  
51.92 AC.



SUBJECT TO  
DEVELOPMENT RIGHTS

SEE SHEETS 47-57  
FOR LEGEND, CURVE TABLE  
AND LINE TABLE

BRODIE HEIGHTS CONDOMINIUMS  
BEING ALL OF LOTS 3 & 4,  
HARRIS RANCH II  
A REPLAT OF LOTS 1-5  
HARRIS RANCH; A SUBDIVISION OF RECORD IN  
DOCUMENT NUMBER 200800234 OF THE  
OFFICIAL PUBLIC RECORDS OF  
TRAVIS COUNTY, TEXAS

BASELINE LAND SURVEYORS, INC.  
PROFESSIONAL LAND SURVEYING SERVICES  
8333 CROSS PARK DRIVE  
AUSTIN, TEXAS 78754  
OFFICE: 512.374.9722 FAX: 512.873.9743  
ron-baseline@austin.tx.com

File: \\Harris Ranch\Condo\Draw\Brodie Hts Condo Master.dwg	Snapshot:
Job No.:	Scale (Vert.):
Scale (Hor.): 1"=40'	Scale (Hor.):
Date: 04/09/13	Checked By: JSL Drawn By: RLW

SHEET  
30 of 57

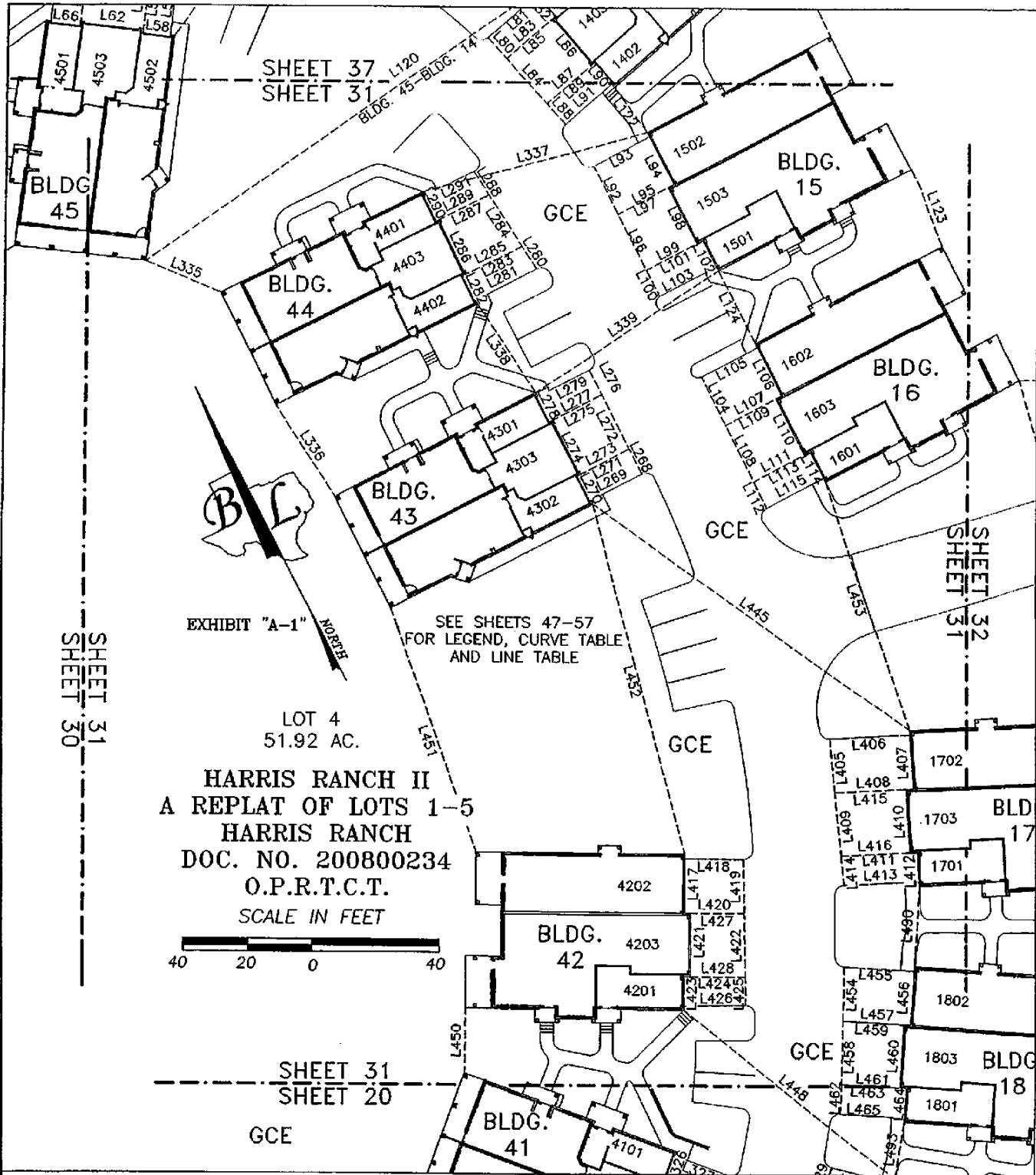
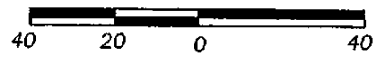


EXHIBIT "A-1"

SEE SHEETS 47-57  
FOR LEGEND, CURVE TABLE  
AND LINE TABLE

LOT 4  
51.92 AC.

**HARRIS RANCH II**  
A REPLAT OF LOTS 1-5  
HARRIS RANCH  
DOC. NO. 200800234  
O.P.R.T.C.T.  
SCALE IN FEET



**BRODIE HEIGHTS CONDOMINIUMS**  
BEING ALL OF LOTS 3 & 4,  
HARRIS RANCH II  
A REPLAT OF LOTS 1-5  
HARRIS RANCH; A SUBDIVISION OF RECORD IN  
DOCUMENT NUMBER 200800234 OF THE  
OFFICIAL PUBLIC RECORDS OF  
TRAVIS COUNTY, TEXAS

**BASELINE LAND SURVEYORS, INC.**  
PROFESSIONAL LAND SURVEYING SERVICES  
8333 CROSS PARK DRIVE  
AUSTIN, TEXAS 78754  
OFFICE: 512.374.9722 FAX: 512.873.9743  
ron-baseline@austln.r.com

File: \\Harris Ranch\Condo\Dwg\Brodie Hts Condo Master.dwg	
Job No.	Snapshot:
Scale (Hor.): 1"=40'	Scale (Vert.):
Date: 04/09/13	Checked By: JSL Drawn By: RLV

SHEET  
31 of 57

SHEET 38  
SHEET 32

*Theodore Bissell League  
Survey Number 18  
Abstract Number 3*

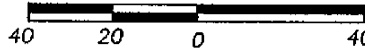
EXHIBIT "A-1"

SEE SHEETS 47-57  
FOR LEGEND, CURVE TABLE  
AND LINE TABLE



L125  
TO PROPERTY LINE

SCALE IN FEET



GCE

HARRIS RANCH II  
A REPLAT OF LOTS 1-5  
HARRIS RANCH  
DOC. NO. 200800234  
O.P.R.T.C.T.

L446  
TO PROPERTY LINE

LOT 4  
51.92 AC.

SUBJECT TO  
DEVELOPMENT RIGHTS

L492 TO PROPERTY LINE

SHEET 32  
SHEET 21

SHEET 33  
SHEET 32

BRODIE HEIGHTS CONDOMINIUMS  
BEING ALL OF LOTS 3 & 4,  
HARRIS RANCH II  
A REPLAT OF LOTS 1-5  
HARRIS RANCH; A SUBDIVISION OF RECORD IN  
DOCUMENT NUMBER 200800234 OF THE  
OFFICIAL PUBLIC RECORDS OF  
TRAVIS COUNTY, TEXAS

BASELINE LAND SURVEYORS, INC.  
PROFESSIONAL LAND SURVEYING SERVICES  
8333 CROSS PARK DRIVE  
AUSTIN, TEXAS 78754  
OFFICE: 512.374.9722 FAX: 512.873.9743  
ron-baseline@austin.rr.com

File: \\Harris Ranch\Condo\Dwg\Brodie Hls Condo Master.dwg	
Job No.	Snapshot:
Scale (Hor.): 1"=40'	Scale (Vert.):
Date: 04/09/13	Checked By: JSL Drawn By: RLW

SHEET  
32 of 57

SHEET 39  
SHEET 33

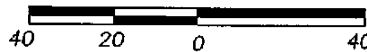
HARRIS RANCH II  
A REPLAT OF LOTS 1-5  
HARRIS RANCH  
DOC. NO. 200800234  
O.P.R.T.C.T.

EXHIBIT "A-1"

SHEET 34  
SHEET 33

LOT 3  
16.08 AC.

SCALE IN FEET



SEE SHEETS 47-57  
FOR LEGEND, CURVE TABLE  
AND LINE TABLE



LOT 4  
NORTHEAST CORNER  
TO BLDG. 16 TIE

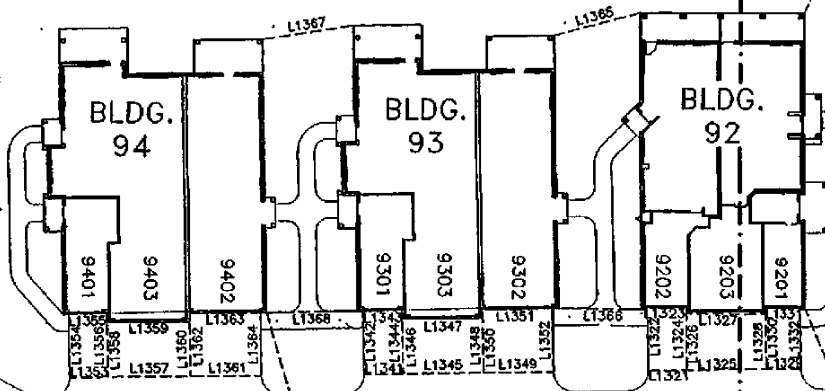
L125  
TO BLDG. 16

SHEET 33  
SHEET 32

LOT 4  
51.92 AC.

N 26°41'54" E 1062.39'

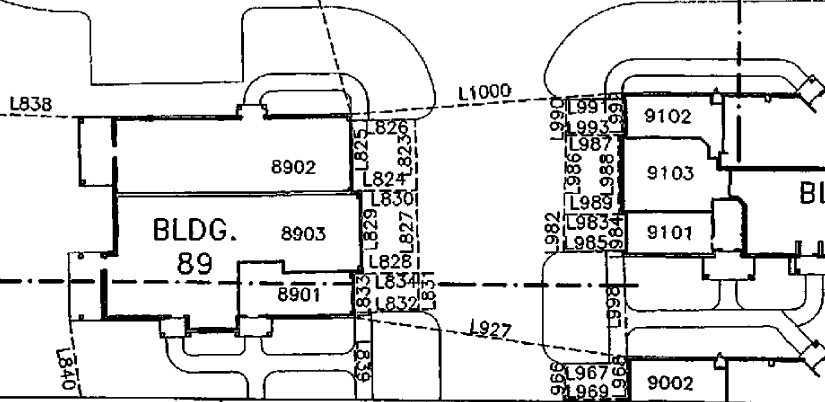
L446  
TO BLDG. 17



GCE

L492  
TO BLDG. 18

SHEET 33  
SHEET 22

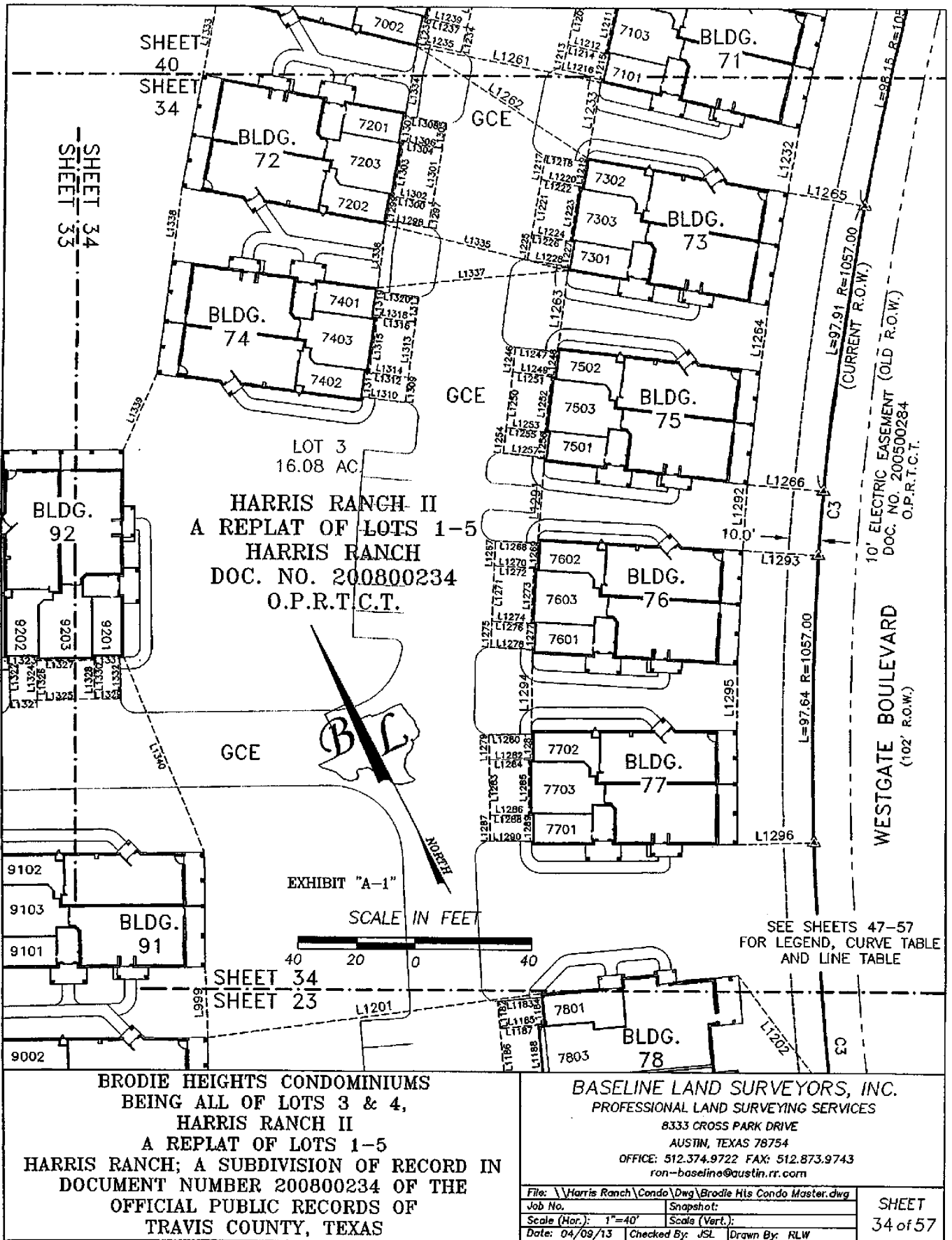


BRODIE HEIGHTS CONDOMINIUMS  
BEING ALL OF LOTS 3 & 4,  
HARRIS RANCH II  
A REPLAT OF LOTS 1-5  
HARRIS RANCH; A SUBDIVISION OF RECORD IN  
DOCUMENT NUMBER 200800234 OF THE  
OFFICIAL PUBLIC RECORDS OF  
TRAVIS COUNTY, TEXAS

**BASILINE LAND SURVEYORS, INC.**  
PROFESSIONAL LAND SURVEYING SERVICES  
8333 CROSS PARK DRIVE  
AUSTIN, TEXAS 78754  
OFFICE: 512.374.9722 FAX: 512.873.9743  
ron-baseline@austin.rr.com

File: \\Harris Ranch\Condo\Dwg\Brodie Hts Condo Master.dwg	
Job No.	Snapshot:
Scale (Hor.): 1"=40'	Scale (Vert.):
Date: 04/09/13	Checked By: JSL Drawn By: RLW

SHEET  
33 of 57



**BRODIE HEIGHTS CONDOMINIUMS**  
 BEING ALL OF LOTS 3 & 4,  
 HARRIS RANCH II  
 A REPLAT OF LOTS 1-5  
 HARRIS RANCH; A SUBDIVISION OF RECORD IN  
 DOCUMENT NUMBER 200800234 OF THE  
 OFFICIAL PUBLIC RECORDS OF  
 TRAVIS COUNTY, TEXAS

**BASELINE LAND SURVEYORS, INC.**  
 PROFESSIONAL LAND SURVEYING SERVICES  
 8333 CROSS PARK DRIVE  
 AUSTIN, TEXAS 78754  
 OFFICE: 512.374.9722 FAX: 512.873.9743  
 ron-baseline@austin.tx.com

File: \\Harris Ranch\Condo\Draw\Brodie Hts Condo Master.dwg	Snapshot:
Job No.	Scale (Hor.): 1"=40'
Date: 04/09/13	Scale (Vert.):
Checked By: JSL	Drawn By: RLW

**SHEET**  
**34 of 57**

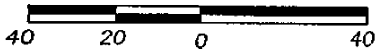
HARRIS RANCH II  
 A REPLAT OF LOTS 1-5  
 HARRIS RANCH  
 DOC. NO. 200800234  
 O.P.R.T.C.T.

*Theodore Bissell League  
 Survey Number 18  
 Abstract Number 3*

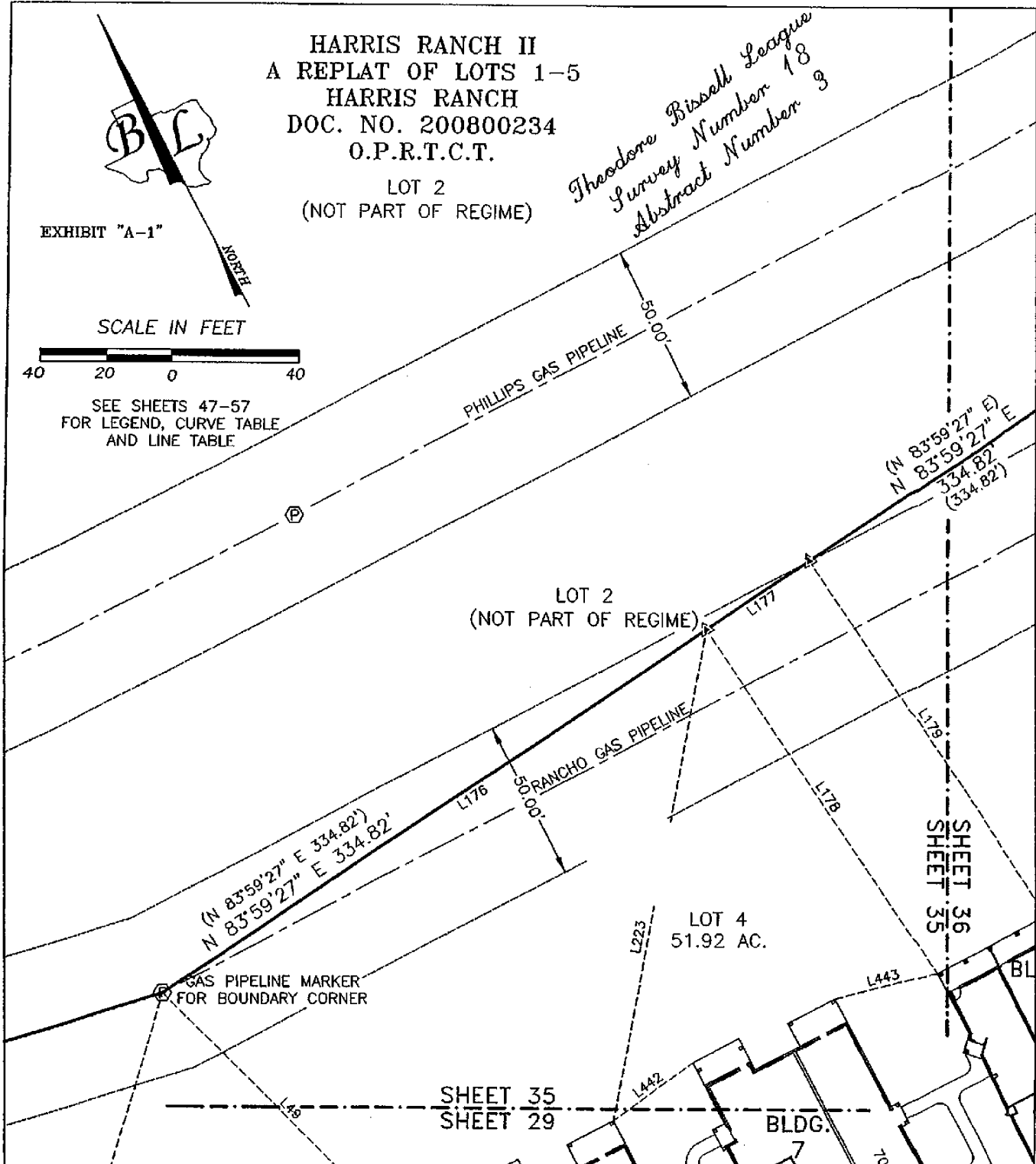
LOT 2  
 (NOT PART OF REGIME)

EXHIBIT "A-1"

SCALE IN FEET



SEE SHEETS 47-57  
 FOR LEGEND, CURVE TABLE  
 AND LINE TABLE



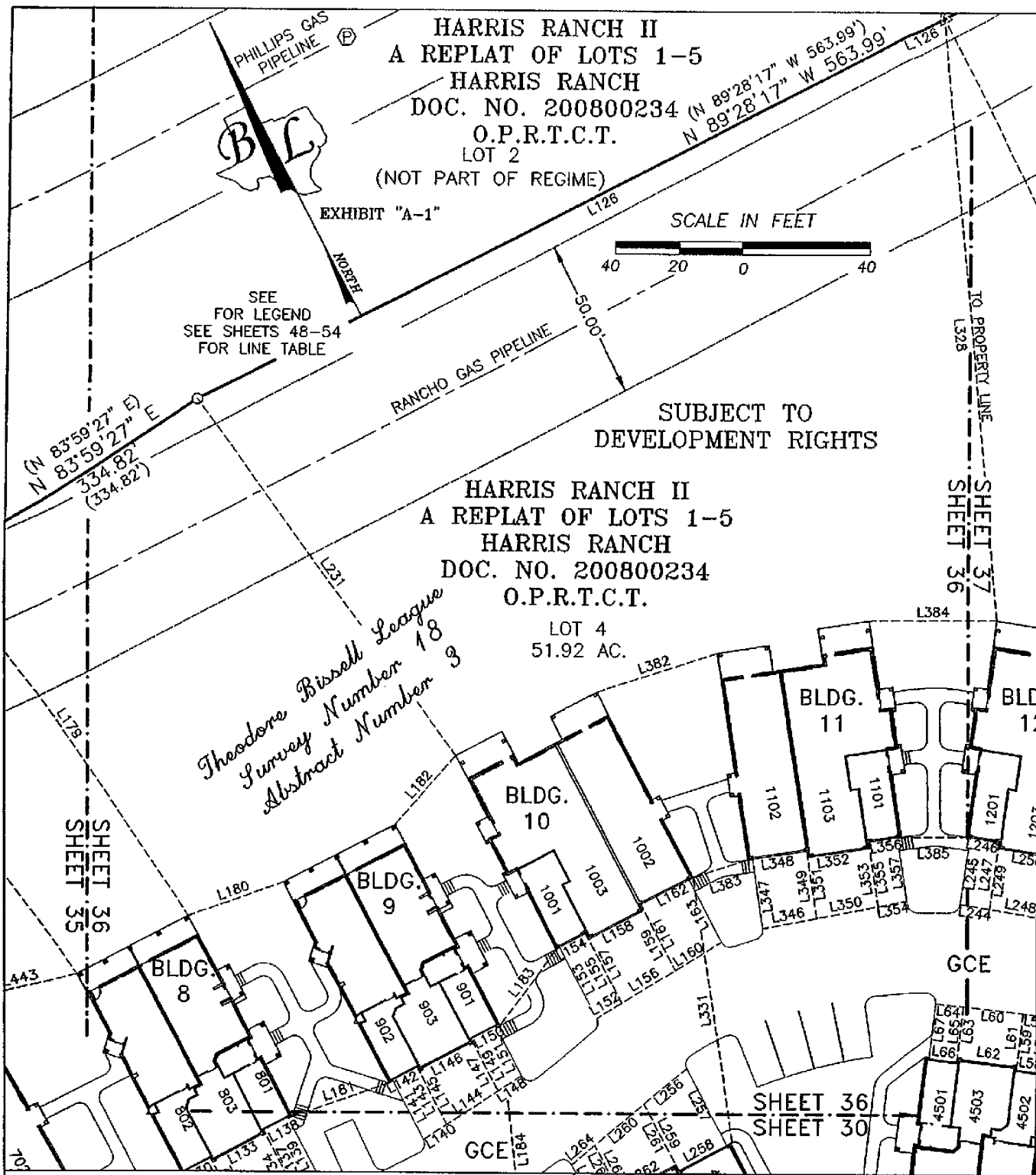
BRODIE HEIGHTS CONDOMINIUMS  
 BEING ALL OF LOTS 3 & 4,  
 HARRIS RANCH II  
 A REPLAT OF LOTS 1-5  
 HARRIS RANCH; A SUBDIVISION OF RECORD IN  
 DOCUMENT NUMBER 200800234 OF THE  
 OFFICIAL PUBLIC RECORDS OF  
 TRAVIS COUNTY, TEXAS

BASELINE LAND SURVEYORS, INC.  
 PROFESSIONAL LAND SURVEYING SERVICES  
 8333 CROSS PARK DRIVE  
 AUSTIN, TEXAS 78754  
 OFFICE: 512.374.9722 FAX: 512.873.9743  
 ron-baseline@austin.rr.com

File: \\Harris Ranch\Condo\Dwg\Brodie Hts Condo Master.dwg	Snapshot:
Job No.	Scale (Vert.):
Scale (Hor.): 1"=40'	Scale (Vert.):
Date: 04/09/13	Checked By: JSL
	Drawn By: RLW

SHEET  
 35 of 57





**BRODIE HEIGHTS CONDOMINIUMS**  
 BEING ALL OF LOTS 3 & 4,  
**HARRIS RANCH II**  
 A REPLAT OF LOTS 1-5  
**HARRIS RANCH; A SUBDIVISION OF RECORD IN**  
**DOCUMENT NUMBER 200800234 OF THE**  
**OFFICIAL PUBLIC RECORDS OF**  
**TRAVIS COUNTY, TEXAS**

**BASELINE LAND SURVEYORS, INC.**  
 PROFESSIONAL LAND SURVEYING SERVICES  
 8333 CROSS PARK DRIVE  
 AUSTIN, TEXAS 78754  
 OFFICE: 512.374.9722 FAX: 512.873.9743  
 ron-baseline@austln.r.s.com

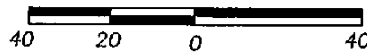
File: \\Harris Ranch\Condo\Dwg\Brodie Hts Condo Master.dwg	SHEET
Job No.	36 of 57
Scale (Hor.): 1"=40'	
Scale (Vert.):	
Date: 04/09/13	Checked By: JSL Drawn By: RLW

SHEET 42  
SHEET 37

HARRIS RANCH II  
A REPLAT OF LOTS 1-5  
HARRIS RANCH  
DOC. NO. 200800234  
O.P.R.T.C.T.

LOT 4  
51.92 AC.

SCALE IN FEET

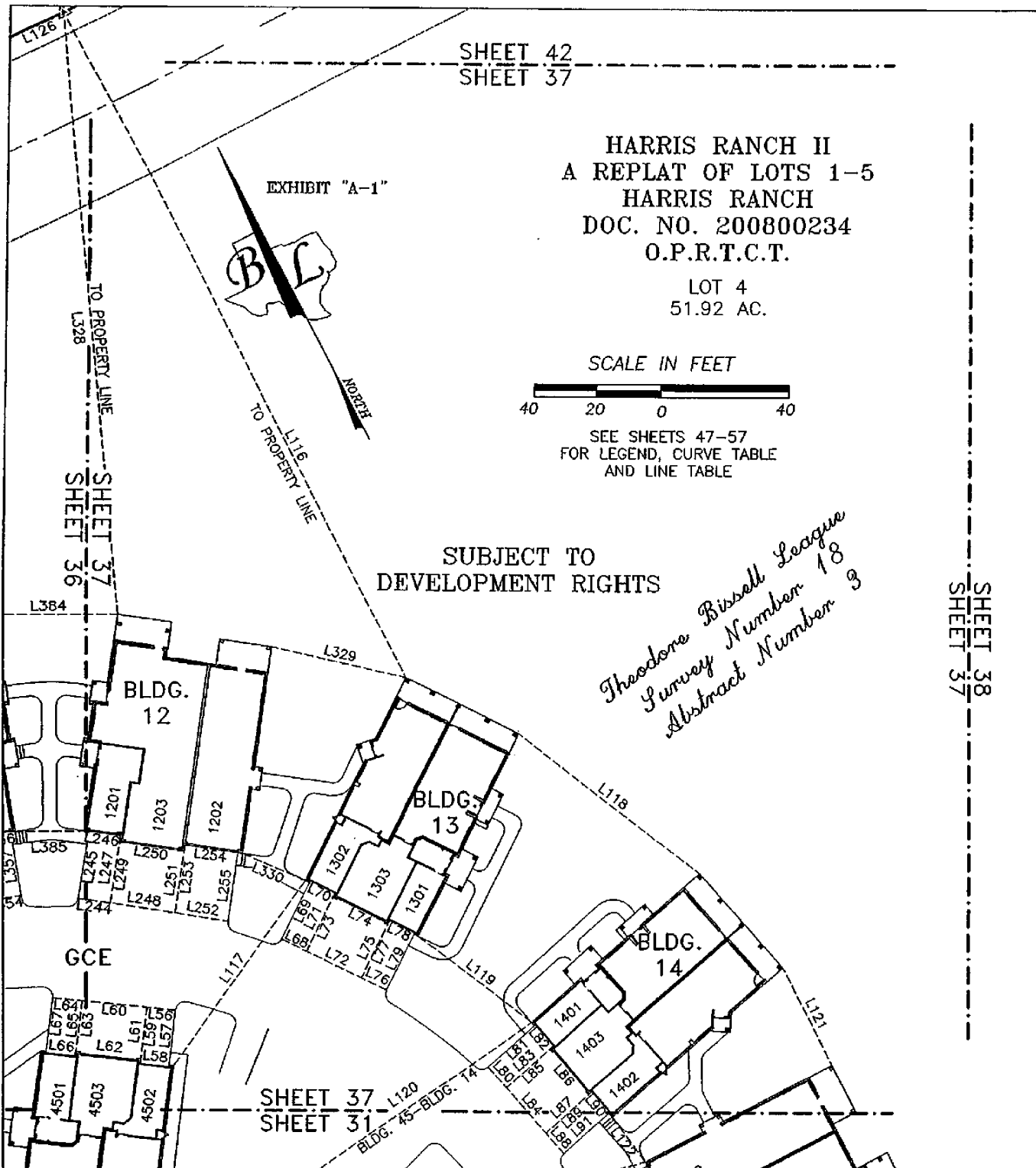


SEE SHEETS 47-57  
FOR LEGEND, CURVE TABLE  
AND LINE TABLE

SUBJECT TO  
DEVELOPMENT RIGHTS

*Theodore Bissell League  
Survey Number 18  
Abstract Number 3*

SHEET 38  
SHEET 37



BRODIE HEIGHTS CONDOMINIUMS  
BEING ALL OF LOTS 3 & 4,  
HARRIS RANCH II  
A REPLAT OF LOTS 1-5  
HARRIS RANCH; A SUBDIVISION OF RECORD IN  
DOCUMENT NUMBER 200800234 OF THE  
OFFICIAL PUBLIC RECORDS OF  
TRAVIS COUNTY, TEXAS

BASELINE LAND SURVEYORS, INC.  
PROFESSIONAL LAND SURVEYING SERVICES  
8333 CROSS PARK DRIVE  
AUSTIN, TEXAS 78754  
OFFICE: 512.374.9722 FAX: 512.873.9743  
ron-baseline@austin.rr.com

File: \\Harris Ranch\Condo\Draw\Brodie Hts Condo Master.dwg	Snapshot:
Job No.	Scale (Hor.): 1"=40'
Scale (Hor.): 1"=40'	Scale (Vert.):
Date: 04/09/13	Checked By: JSL
Drawn By: RLW	

SHEET  
37 of 57

SHEET 43  
SHEET 38

*Theodore Bissell League  
Survey Number 18  
Abstract Number 3*

HARRIS RANCH II  
A REPLAT OF LOTS 1-5  
HARRIS RANCH  
DOC. NO. 200800234  
O.P.R.T.C.T.

LOT 4  
51.92 AC.

SHEET 38  
SHEET 37

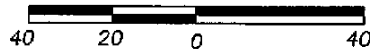
SUBJECT TO  
DEVELOPMENT RIGHTS

EXHIBIT "A-1"



SEE SHEETS 47-57  
FOR LEGEND, CURVE TABLE  
AND LINE TABLE

SCALE IN FEET



SHEET 39  
SHEET 38

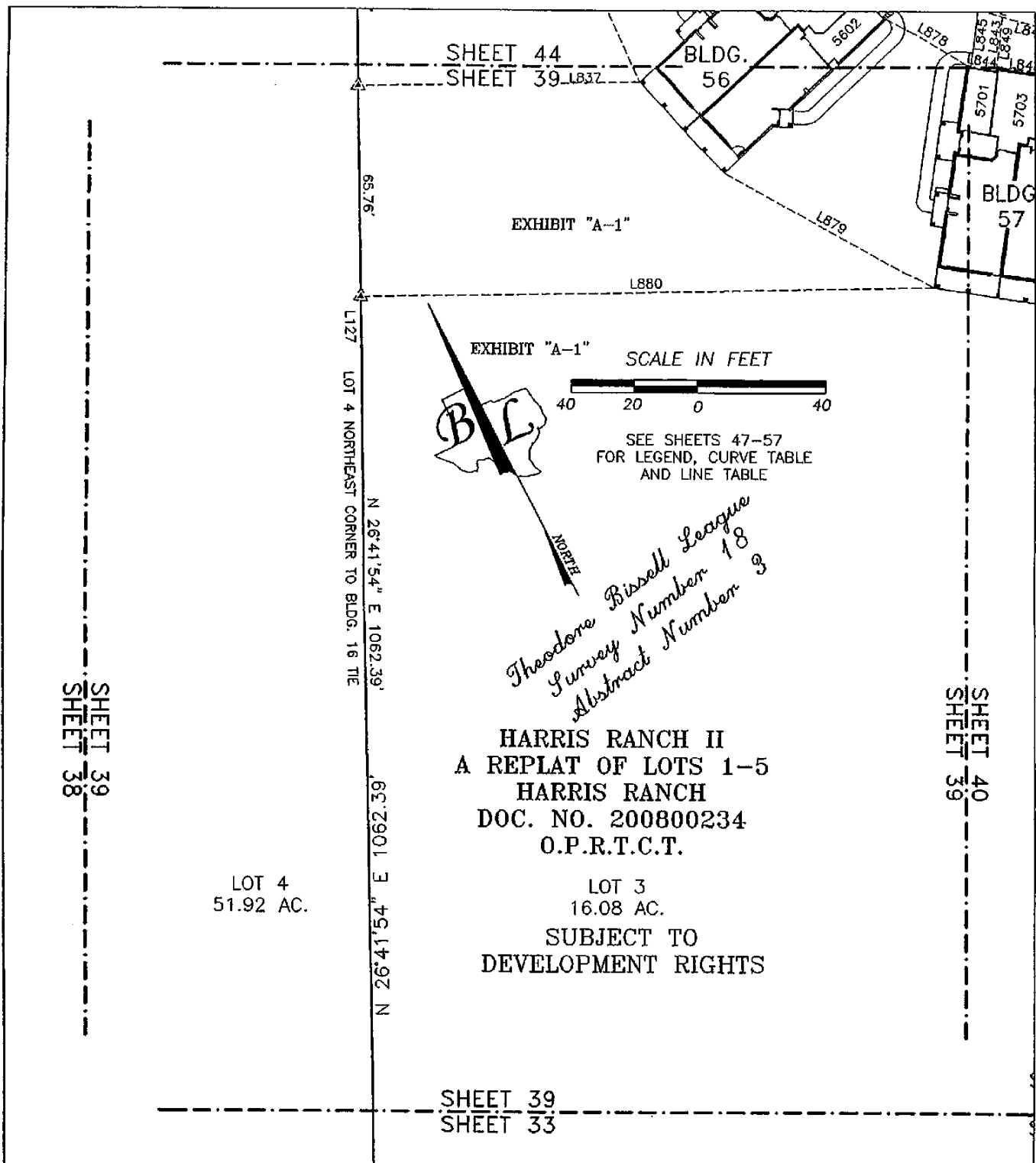
SHEET 38  
SHEET 32

BRODIE HEIGHTS CONDOMINIUMS  
BEING ALL OF LOTS 3 & 4,  
HARRIS RANCH II  
A REPLAT OF LOTS 1-5  
HARRIS RANCH; A SUBDIVISION OF RECORD IN  
DOCUMENT NUMBER 200800234 OF THE  
OFFICIAL PUBLIC RECORDS OF  
TRAVIS COUNTY, TEXAS

BASELINE LAND SURVEYORS, INC.  
PROFESSIONAL LAND SURVEYING SERVICES  
8333 CROSS PARK DRIVE  
AUSTIN, TEXAS 78754  
OFFICE: 512.374.9722 FAX: 512.873.9743  
ron-baseline@austln.r.com

File: \\Harris Ranch\Condo\Dwg\Brodie Hts Condo Master.dwg	Snapshot:
Job No.	Scale (Vert.):
Scale (Hor.): 1"=40'	Checked By: JSL
Date: 04/09/13	Drawn By: RLW

SHEET  
38 of 57



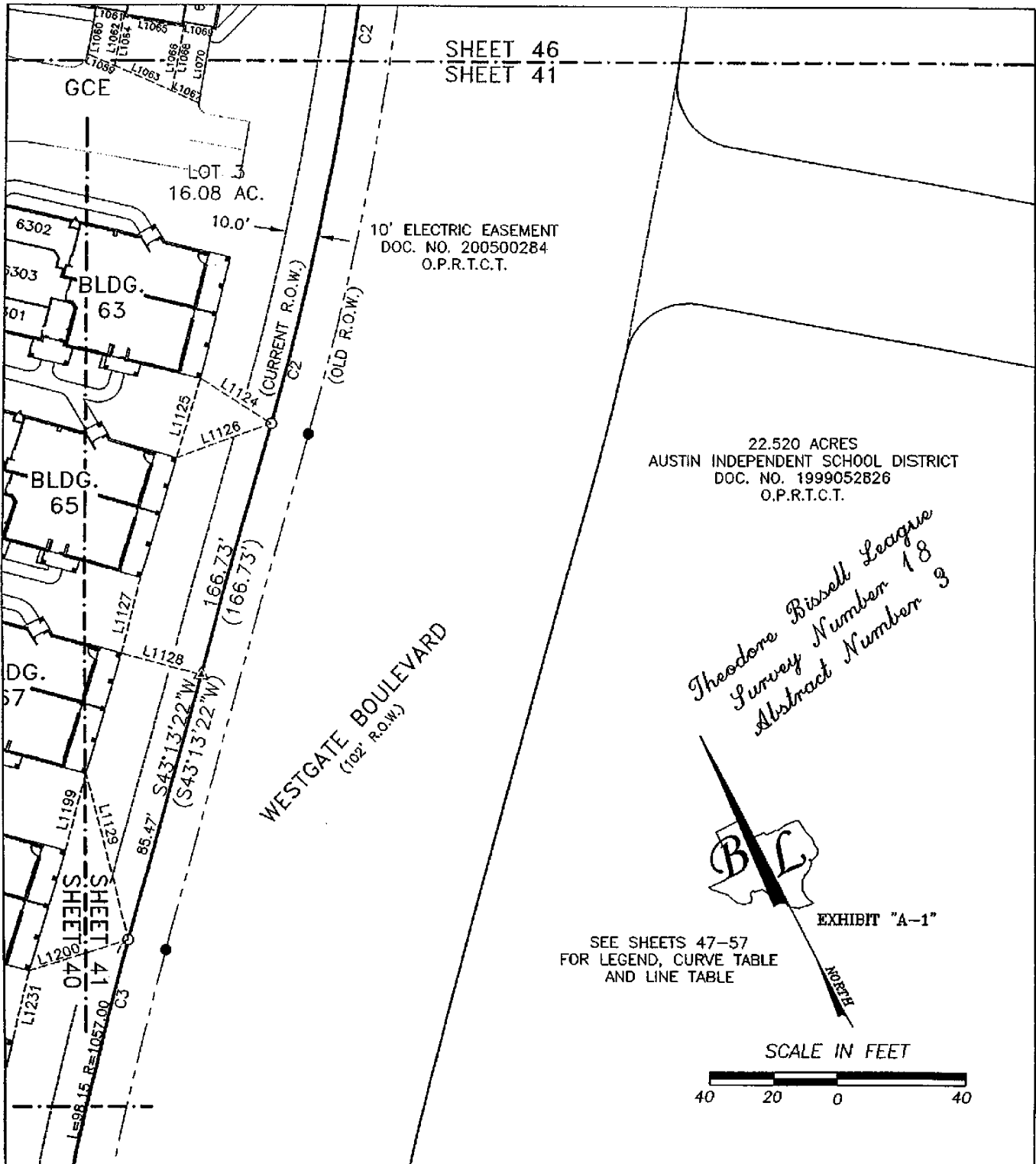
BRODIE HEIGHTS CONDOMINIUMS  
 BEING ALL OF LOTS 3 & 4,  
 HARRIS RANCH II  
 A REPLAT OF LOTS 1-5  
 HARRIS RANCH; A SUBDIVISION OF RECORD IN  
 DOCUMENT NUMBER 200800234 OF THE  
 OFFICIAL PUBLIC RECORDS OF  
 TRAVIS COUNTY, TEXAS

BASELINE LAND SURVEYORS, INC.  
 PROFESSIONAL LAND SURVEYING SERVICES  
 8333 CROSS PARK DRIVE  
 AUSTIN, TEXAS 78754  
 OFFICE: 512.374.9722 FAX: 512.873.9743  
 ron-baseline@austin.rr.com

File: \\Harris Ranch\Condo\Dwg\Brodie Hts Condo Master.dwg	
Job No.	Snapshot:
Scale (Hor.): 1"=40'	Scale (Vert.):
Date: 04/09/13	Checked By: JSL Drawn By: RLW

SHEET  
 39 of 57





**BRODIE HEIGHTS CONDOMINIUMS  
BEING ALL OF LOTS 3 & 4,  
HARRIS RANCH II  
A REPLAT OF LOTS 1-5  
HARRIS RANCH; A SUBDIVISION OF RECORD IN  
DOCUMENT NUMBER 200800234 OF THE  
OFFICIAL PUBLIC RECORDS OF  
TRAVIS COUNTY, TEXAS**

**BASELINE LAND SURVEYORS, INC.**  
PROFESSIONAL LAND SURVEYING SERVICES  
8333 CROSS PARK DRIVE  
AUSTIN, TEXAS 78754  
OFFICE: 512.374.9722 FAX: 512.873.9743  
ron-baseline@austin.rr.com

File: \\Harris Ranch\Condo\Dwg\Brodie Hts Condo Master.dwg	Snapshot:
Job No.:	Scale (Hor.): 1"=40'
Date: 04/09/13	Scale (Vert.):
Checked By: JSL	Drawn By: RLW

SHEET  
41 of 57

EXHIBIT "A-1"



DAVIS LANE  
(R.O.W. VARIES)

*Theodore Bissell League  
Survey Number 18  
Abstract Number 3*

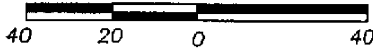
(OLD R.O.W.)

(CURRENT R.O.W.)

10.0' 10' ELECTRIC EASEMENT  
DOC. NO. 200500284  
O.P.R.T.C.T.

CITY OF AUSTIN  
WATERLINE EASEMENT  
DOC. NO. 2009027896  
O.P.R.T.C.T.

SCALE IN FEET



SEE SHEETS 47-57  
FOR LEGEND, CURVE TABLE  
AND LINE TABLE

PHILLIPS GAS PIPELINE  
50.00'

HARRIS RANCH  
DOC. NO. 200500284  
O.P.R.T.C.T.

LOT 2  
(NOT PART OF REGIME)

(N 89°28'17" W 563.99')  
N 89°28'17" W 563.99'

RANCHO GAS PIPELINE  
50.00'

SUBJECT TO  
DEVELOPMENT RIGHTS

(N80°57'25"E  
N80°57'25"E

SHEET 42  
SHEET 43

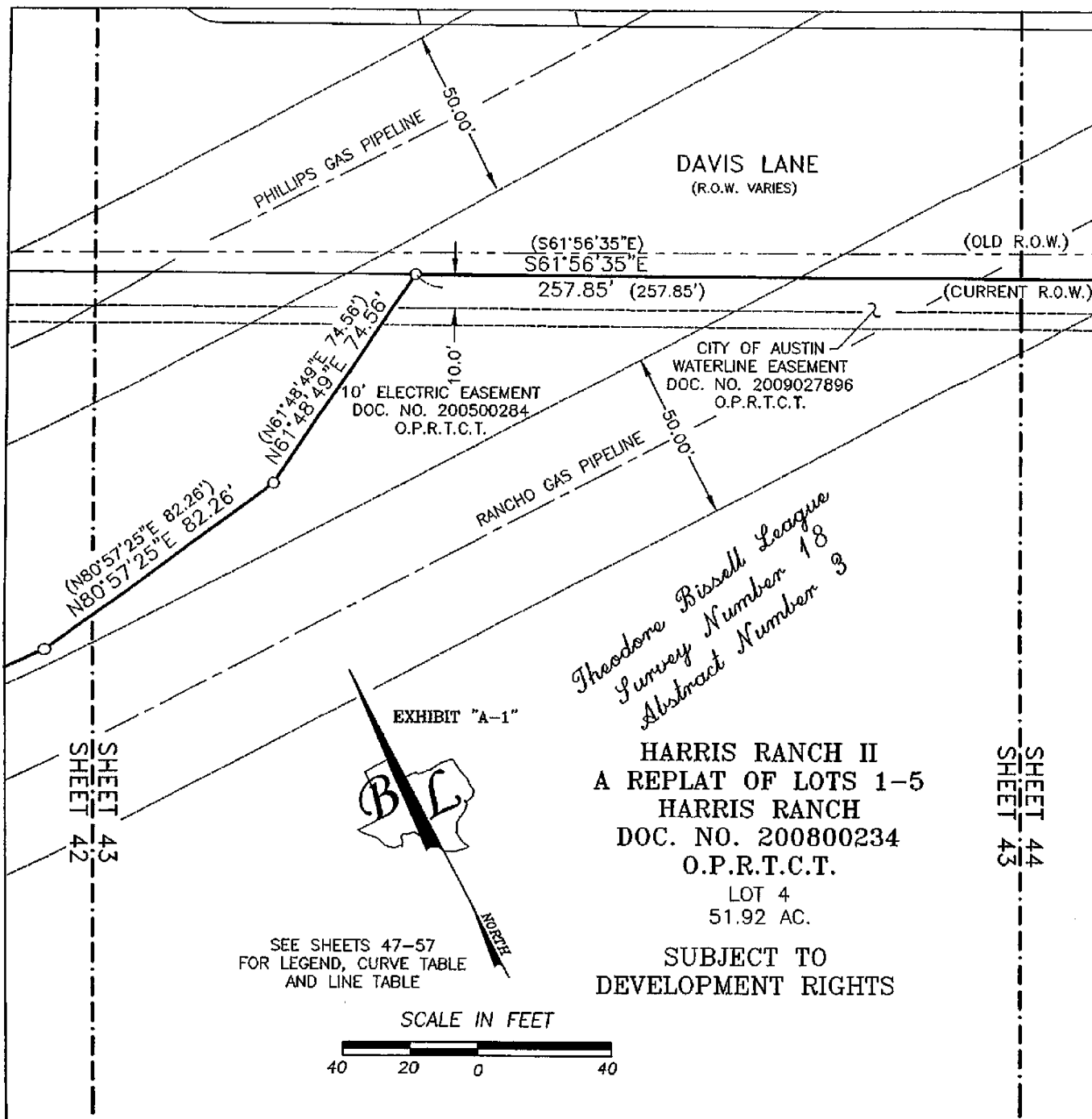
SHEET 42  
SHEET 37

**BRODIE HEIGHTS CONDOMINIUMS  
BEING ALL OF LOTS 3 & 4,  
HARRIS RANCH II  
A REPLAT OF LOTS 1-5  
HARRIS RANCH; A SUBDIVISION OF RECORD IN  
DOCUMENT NUMBER 200800234 OF THE  
OFFICIAL PUBLIC RECORDS OF  
TRAVIS COUNTY, TEXAS**

**BASELINE LAND SURVEYORS, INC.**  
PROFESSIONAL LAND SURVEYING SERVICES  
8333 CROSS PARK DRIVE  
AUSTIN, TEXAS 78754  
OFFICE: 512.374.9722 FAX: 512.873.9743  
ron-baseline@austin.rr.com

File: \\Harris Ranch\Condo\Dwg\Brodie Hts Condo Master.dwg	
Job No.	Snapshot:
Scale (Hor.): 1"=40'	Scale (Vert.):
Date: 04/09/13	Checked By: JSL Drawn By: RLW

SHEET  
42 of 57



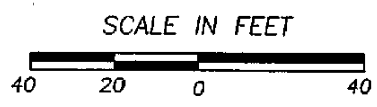
*Theodore Bissell League  
Survey Number 18  
Abstract Number 3*

**HARRIS RANCH II  
A REPLAT OF LOTS 1-5  
HARRIS RANCH  
DOC. NO. 200800234  
O.P.R.T.C.T.  
LOT 4  
51.92 AC.  
SUBJECT TO  
DEVELOPMENT RIGHTS**

EXHIBIT "A-1"



SEE SHEETS 47-57  
FOR LEGEND, CURVE TABLE  
AND LINE TABLE



SHEET 43  
SHEET 42

SHEET 44  
SHEET 43

SHEET 43  
SHEET 38

**BRODIE HEIGHTS CONDOMINIUMS  
BEING ALL OF LOTS 3 & 4,  
HARRIS RANCH II  
A REPLAT OF LOTS 1-5  
HARRIS RANCH; A SUBDIVISION OF RECORD IN  
DOCUMENT NUMBER 200800234 OF THE  
OFFICIAL PUBLIC RECORDS OF  
TRAVIS COUNTY, TEXAS**

**BASELINE LAND SURVEYORS, INC.**  
PROFESSIONAL LAND SURVEYING SERVICES  
8333 CROSS PARK DRIVE  
AUSTIN, TEXAS 78754  
OFFICE: 512.374.9722 FAX: 512.873.9743  
ron-baseline@austin.rr.com

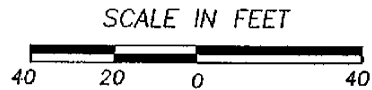
File: \\Harris Ranch\Condo\Dwg\Brodie Hls Condo Master.dwg	Snapshot:
Job No.	Scale (Vert.):
Scale (Hor.): 1"=40'	Checked By: JSL
Date: 04/09/13	Drawn By: RLW

SHEET  
43 of 57





DAVIS LANE  
(R.O.W. VARIES)



SEE SHEETS 47-57  
FOR LEGEND, CURVE TABLE  
AND LINE TABLE

(OLD R.O.W.)

(OLD R.O.W.)

S61°56'35"E 535.36'

(CURRENT R.O.W.)

(CURRENT R.O.W.)

GCE

10' ELECTRIC EASEMENT  
DOC. NO. 200500284  
O.P.R.T.C.T.

CITY OF AUSTIN  
WATERLINE EASEMENT  
DOC. NO. 2009027896  
O.P.R.T.C.T.

CITY OF AUSTIN  
WATERLINE EASEMENT  
DOC. NO. 2009027896  
O.P.R.T.C.T.

EXHIBIT "A-1"



HARRIS RANCH II  
A REPLAT OF LOTS 1-5  
HARRIS RANCH  
DOC. NO. 200800234  
O.P.R.T.C.T.

LOT 3  
16.08 AC.

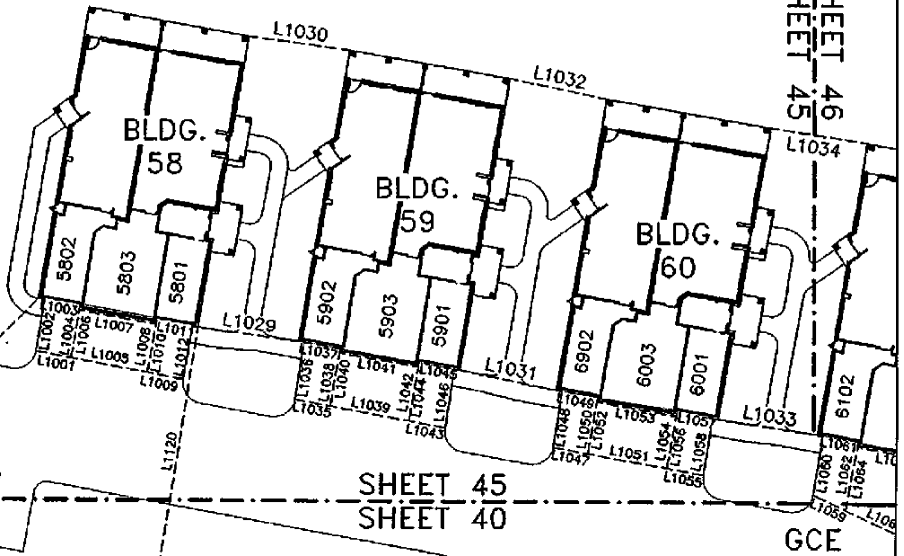
*Theodore Bissell League  
Survey Number 18  
Abstract Number 3*

GCE

SHEET 45  
SHEET 44

SHEET 46  
SHEET 45

GCE



SHEET 45  
SHEET 40

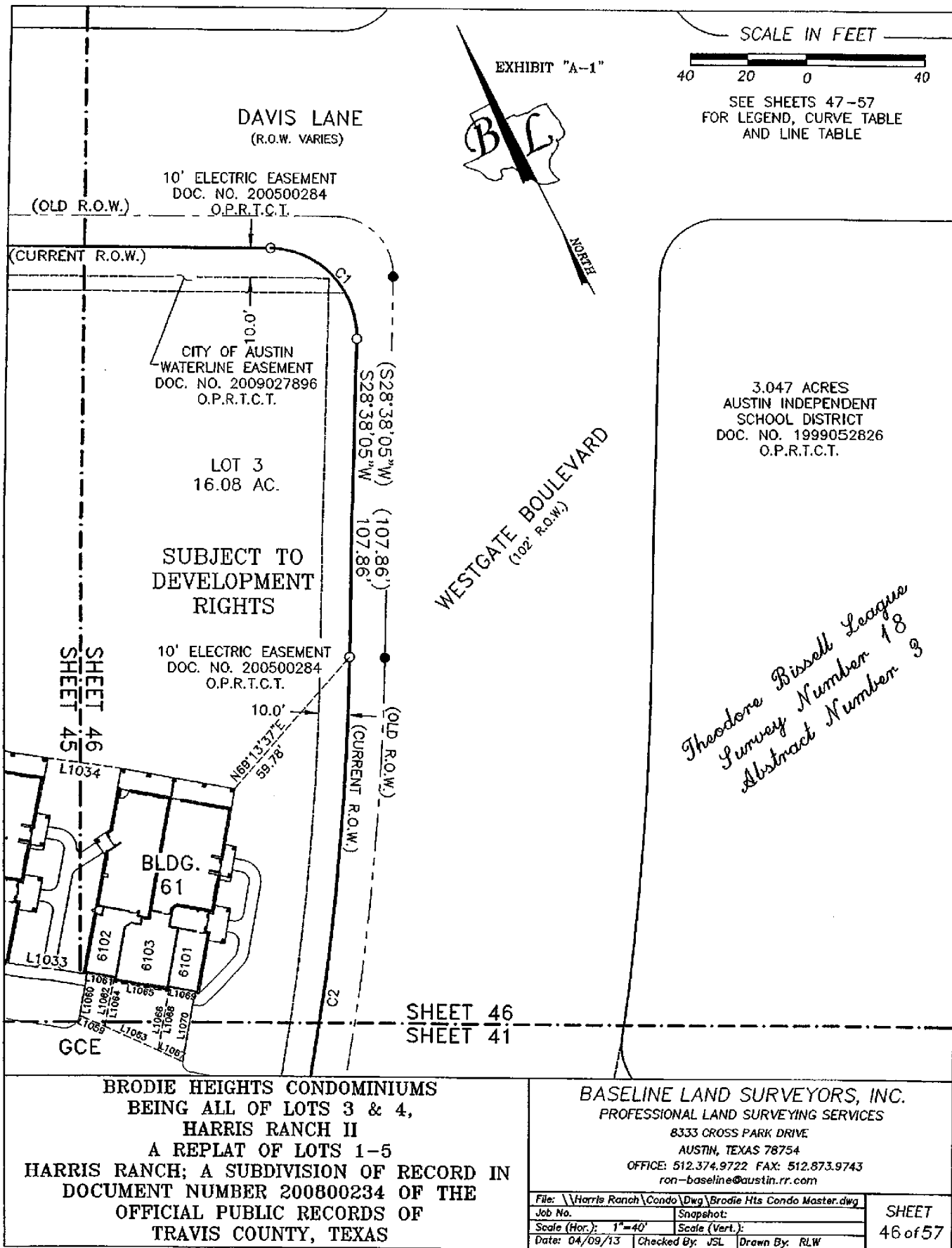
GCE

BRODIE HEIGHTS CONDOMINIUMS  
BEING ALL OF LOTS 3 & 4,  
HARRIS RANCH II  
A REPLAT OF LOTS 1-5  
HARRIS RANCH; A SUBDIVISION OF RECORD IN  
DOCUMENT NUMBER 200800234 OF THE  
OFFICIAL PUBLIC RECORDS OF  
TRAVIS COUNTY, TEXAS

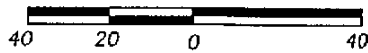
BASELINE LAND SURVEYORS, INC.  
PROFESSIONAL LAND SURVEYING SERVICES  
8333 CROSS PARK DRIVE  
AUSTIN, TEXAS 78754  
OFFICE: 512.374.9722 FAX: 512.873.9743  
ron-baseline@austin.tx.com

File: \\Harris Ranch\Condo\Dwg\Brodie Hts Condo Master.dwg	
Job No.	Snapshot:
Scale (Hor.): 1"=40'	Scale (Vert.):
Date: 04/09/13	Checked By: JSL Drawn By: RLW


SHEET  
45 of 57



SCALE IN FEET



SEE SHEETS 47-57  
FOR LEGEND, CURVE TABLE  
AND LINE TABLE



**BRODIE HEIGHTS CONDOMINIUMS**  
BEING ALL OF LOTS 3 & 4,  
HARRIS RANCH II  
A REPLAT OF LOTS 1-5  
HARRIS RANCH; A SUBDIVISION OF RECORD IN  
DOCUMENT NUMBER 200800234 OF THE  
OFFICIAL PUBLIC RECORDS OF  
TRAVIS COUNTY, TEXAS

**BASELINE LAND SURVEYORS, INC.**  
PROFESSIONAL LAND SURVEYING SERVICES  
8333 CROSS PARK DRIVE  
AUSTIN, TEXAS 78754  
OFFICE: 512.374.9722 FAX: 512.873.9743  
ron-baseline@austin.rr.com

File: \\Harris Ranch\Condo\Draw\Brodie Hts Condo Master.dwg	
Job No.	Snapshot:
Scale (Hor.): 1"=40'	Scale (Vert.):
Date: 04/09/13	Checked By: JSL Drawn By: RLW

SHEET  
46 of 57

- 1/2" IRON REBAR FOUND (UNLESS OTHERWISE NOTED)
  - ⊙ IRON PIPE FOUND
  - ▲ NAIL FOUND
  - 1/2" IRON REBAR SET W/PLASTIC CAP  
WHICH READS "BASELINE INC."
  - △ CALCULATED POINT
  - Ⓟ PIPELINE MARKER
- L.C.E. LIMITED COMMON ELEMENT  
 G.C.E. GENERAL COMMON ELEMENT  
 (D.R.T.C.T.) DEED RECORDS OF TRAVIS COUNTY, TEXAS  
 (R.P.R.T.C.T.) REAL PROPERTY RECORDS OF TRAVIS COUNTY, TEXAS  
 (O.P.R.T.C.T.) OFFICIAL PUBLIC RECORDS OF TRAVIS COUNTY, TEXAS  
 (P.R.T.C.T.) PLAT RECORDS OF TRAVIS COUNTY, TEXAS  
 L ARC LENGTH  
 R RADIUS

CURVE TABLE					
CURVE	RADIUS	LENGTH	DELTA	BEARING	CHORD
C1	30.00'	47.43'	90°34'40"	N16°39'15"W	42.64'
(C1)	30.00'	47.43'	90°34'40"	N16°39'15"W	42.64'
C2	943.00'	240.16'	14°35'30"	N35°54'02"E	239.51'
(C2)	943.00'	240.16'	14°35'30"	N35°54'02"E	239.51'
C3	1057.00'	403.22'	21°51'24"	S32°16'39"W	400.78'
(C3)	1057.00'	403.22'	21°51'24"	S32°16'39"W	400.78'
C4	1343.00'	137.19'	5°51'10"	N24°15'19"E	137.13'
(C4)	1343.00'	137.19'	5°51'10"	N24°15'19"E	137.13'

EXHIBIT "A-1"

**BRODIE HEIGHTS CONDOMINIUMS  
 BEING ALL OF LOTS 3 & 4,  
 HARRIS RANCH II  
 A REPLAT OF LOTS 1-5  
 HARRIS RANCH; A SUBDIVISION OF RECORD IN  
 DOCUMENT NUMBER 200800234 OF THE  
 OFFICIAL PUBLIC RECORDS OF  
 TRAVIS COUNTY, TEXAS**

**BASELINE LAND SURVEYORS, INC.**  
 PROFESSIONAL LAND SURVEYING SERVICES  
 8333 CROSS PARK DRIVE  
 AUSTIN, TEXAS 78754  
 OFFICE: 512.374.9722 FAX: 512.873.9743  
 ron-baseline@austin.rr.com

File: \\Harris Ranch\Condo\Dwg\Brodie Hts Condo Master.dwg	Snapshot:
Scale (Hor.): 1"=40'	Scale (Vert.):
Date: 04/09/13	Checked By: JSL Drawn By: RLW

SHEET  
47 of 57

LINE TABLE		
LINE	BEARING	DISTANCE
L1	N76°25'57"W	9.23'
L2	N09°37'07"E	17.91'
L3	S80°22'53"E	9.21'
L4	S09°37'07"W	18.54'
L5	N76°25'57"W	19.63'
L6	N09°37'07"E	16.54'
L7	S80°22'53"E	19.58'
L8	S09°37'07"W	17.89'
L9	N76°25'57"W	16.92'
L10	N09°37'07"E	19.89'
L11	S80°22'53"E	16.87'
L12	S09°37'07"W	21.06'
L13	S86°13'11"W	8.69'
L14	N03°08'44"E	21.80'
L15	S86°51'16"E	8.63'
L16	S03°08'44"W	20.75'
L17	S86°13'11"W	19.06'
L18	N03°08'44"E	19.29'
L19	S86°51'16"E	18.92'
L20	S03°08'44"W	16.99'
L21	S86°13'11"W	8.69'
L22	N03°08'44"E	18.45'
L23	S86°51'16"E	8.62'
L24	S03°08'44"W	17.40'
L25	S05°58'17"W	21.82'
L26	N84°01'43"W	16.88'
L27	N05°58'17"E	21.10'
L28	S86°27'45"E	16.89'
L29	S86°27'45"E	19.60'
L30	S05°58'17"W	19.10'
L31	N84°01'43"W	19.58'
L32	N05°58'17"E	18.27'
L33	S86°27'45"E	9.22'
L34	S05°58'17"W	20.27'
L35	N84°01'43"W	9.21'
L36	N05°58'17"E	19.88'
L37	S75°00'45"E	8.67'
L38	S08°50'51"W	17.27'
L39	N81°09'09"W	8.62'
L40	N08°50'51"E	18.20'
L41	S75°00'45"E	19.03'
L42	S08°50'51"W	16.74'
L43	N81°09'09"W	18.92'
L44	N08°50'51"E	18.78'
L45	S75°00'45"E	8.67'
L46	S08°50'51"W	20.24'
L47	N81°09'09"W	8.62'
L48	N08°50'51"E	21.16'
L49	S17°39'53"E	107.65'
L50	S43°49'30"W	127.60'

LINE TABLE		
LINE	BEARING	DISTANCE
L51	S03°22'49"E	73.91'
L52	S46°23'31"W	89.94'
L53	S11°36'34"W	69.24'
L54	N79°31'35"W	25.53'
L55	N85°38'25"E	35.03'
L56	S56°17'57"E	8.63'
L57	S34°28'32"W	17.64'
L58	N55°31'28"W	8.63'
L59	N34°28'32"E	17.52'
L60	S56°17'57"E	18.92'
L61	S34°28'32"W	16.07'
L62	N55°31'28"W	18.92'
L63	N34°28'32"E	15.81'
L64	S56°17'57"E	8.63'
L65	S34°28'32"W	17.27'
L66	N55°31'28"W	8.62'
L67	N34°28'32"E	17.15'
L68	N36°20'29"W	8.63'
L69	N53°55'04"E	20.06'
L70	S36°04'56"E	8.62'
L71	S53°55'04"W	20.02'
L72	N36°20'29"W	18.92'
L73	N53°55'04"E	18.56'
L74	S36°04'56"E	18.92'
L75	S53°55'04"W	18.48'
L76	N36°20'29"W	8.63'
L77	N53°55'04"E	19.93'
L78	S36°04'56"E	8.63'
L79	S53°55'04"W	19.89'
L80	N14°12'01"W	8.61'
L81	N76°22'06"E	19.89'
L82	S13°35'54"E	8.62'
L83	S76°24'06"W	19.80'
L84	N14°12'01"W	18.92'
L85	N76°24'06"E	18.34'
L86	S13°35'54"E	18.92'
L87	S76°24'06"W	18.15'
L88	N14°12'01"W	8.63'
L89	N76°24'06"E	19.60'
L90	S13°35'54"E	8.63'
L91	S76°24'06"W	19.51'
L92	N00°07'53"E	16.87'
L93	S89°58'44"E	19.85'
L94	S00°01'17"W	16.87'
L95	N89°58'43"W	19.89'
L96	N00°07'53"E	19.58'
L97	S89°58'43"E	17.89'
L98	S00°01'17"W	19.58'
L99	N89°58'43"W	17.92'
L100	N00°07'53"E	9.21'

LINE TABLE		
LINE	BEARING	DISTANCE
L101	S89°58'43"E	19.92'
L102	S00°01'17"W	9.21'
L103	N89°58'43"W	19.94'
L104	N00°43'56"E	16.88'
L105	S89°58'44"E	19.64'
L106	S00°01'17"W	16.87'
L107	N89°58'43"W	19.85'
L108	N00°43'56"E	19.58'
L109	S89°58'43"E	17.85'
L110	S00°01'17"W	19.58'
L111	N89°58'43"W	18.10'
L112	N00°43'56"E	9.21'
L113	S89°58'43"E	20.10'
L114	S00°01'17"W	9.21'
L115	N89°58'43"W	20.21'
L116	N00°31'43"E	232.50'
L117	N63°31'51"E	71.17'
L118	S25°00'54"E	71.65'
L119	S25°07'25"E	44.18'
L120	S82°47'51"W	146.42'
L121	S01°16'04"W	33.88'
L122	S09°15'20"E	17.51'
L123	S06°59'20"W	25.56'
L124	S00°14'50"W	25.37'
L125	S63°18'06"E	348.54'
L126	S89°28'17"E	261.28'
L127	S26°41'54"W	675.46'
L128	N79°34'13"W	8.77'
L129	N00°01'16"E	17.88'
L130	S89°58'44"E	8.62'
L131	S00°01'16"W	19.46'
L132	N00°01'16"E	18.00'
L133	S89°58'44"E	18.92'
L134	S00°01'16"W	21.48'
L135	N79°34'13"W	19.23'
L136	N79°34'13"W	8.77'
L137	N00°01'16"E	22.93'
L138	S89°58'44"E	8.62'
L139	S00°01'16"W	24.52'
L140	S84°14'11"W	8.67'
L141	N00°01'16"E	21.04'
L142	S89°58'44"E	8.63'
L143	S00°01'16"W	20.16'
L144	S84°14'11"W	19.01'
L145	N00°01'16"E	18.71'
L146	S89°58'44"E	18.92'
L147	S00°01'16"W	16.79'
L148	S84°14'11"W	8.67'
L149	N00°01'16"E	18.25'
L150	S89°58'44"E	8.63'

EXHIBIT "A-1"

**BRODIE HEIGHTS CONDOMINIUMS  
BEING ALL OF LOTS 3 & 4,  
HARRIS RANCH II  
A REPLAT OF LOTS 1-5  
HARRIS RANCH; A SUBDIVISION OF RECORD IN  
DOCUMENT NUMBER 200800234 OF THE  
OFFICIAL PUBLIC RECORDS OF  
TRAVIS COUNTY, TEXAS**

**BASELINE LAND SURVEYORS, INC.**  
PROFESSIONAL LAND SURVEYING SERVICES  
8333 CROSS PARK DRIVE  
AUSTIN, TEXAS 78754  
OFFICE: 512.374.9722 FAX: 512.873.9743  
ron-baseline@austin.rr.com

File: \\Harris Ranch\Condo\Draw\Brodie Hts Condo Master.dwg	Snapshot:
Job No.	Scale (Hor.): 1"=40'
Date: 04/09/13	Scale (Vert.):
Checked By: JSL	Drawn By: RLW

SHEET  
48 of 57

LINE TABLE		
LINE	BEARING	DISTANCE
L151	S00°01'16"W	17.37'
L152	S86°15'45"W	9.23'
L153	N00°00'05"E	25.43'
L154	S89°59'55"E	9.21'
L155	S00°00'05"W	24.37'
L156	S86°15'45"W	19.63'
L157	N00°00'05"E	22.37'
L158	S89°59'55"E	19.58'
L159	S00°00'05"W	21.09'
L160	S86°15'45"W	16.91'
L161	N00°00'05"E	23.09'
L162	S89°59'55"E	16.88'
L163	S00°00'05"W	21.99'
L164	S88°11'44"E	9.22'
L165	S00°58'07"E	18.66'
L166	S89°01'53"W	9.21'
L167	N00°58'07"W	19.10'
L168	S88°11'44"E	19.61'
L169	S00°58'07"E	17.10'
L170	S89°01'53"W	19.58'
L171	N00°58'07"W	18.05'
L172	S88°11'44"E	16.89'
L173	S00°58'07"E	20.05'
L174	S89°01'53"W	16.87'
L175	N00°58'07"W	20.87'
L176	N83°59'27"E	204.84'
L177	N83°59'27"E	38.70'
L178	N06°00'33"W	128.26'
L179	N06°00'33"W	132.35'
L180	S81°44'45"E	31.54'
L181	S81°44'45"E	31.54'
L182	N68°51'40"E	28.63'
L183	N64°17'39"E	29.66'
L184	S21°35'06"W	75.03'
L185	N23°43'42"W	82.08'
L186	S84°16'23"W	9.25'
L187	N00°00'05"E	22.30'
L188	S89°59'55"E	9.21'
L189	S00°00'05"W	21.37'
L190	S84°16'23"W	19.68'
L191	N00°00'05"E	19.37'
L192	S89°59'55"E	19.58'
L193	S00°00'05"W	17.41'
L194	S84°16'23"W	16.96'
L195	N00°00'05"E	19.41'
L196	S89°59'55"E	16.88'
L197	S00°00'05"W	17.72'
L198	N88°48'07"E	9.21'
L199	S00°30'08"E	18.27'
L200	S89°29'52"W	9.21'

LINE TABLE		
LINE	BEARING	DISTANCE
L201	N00°30'08"W	18.16'
L202	S00°30'08"E	16.16'
L203	S89°29'52"W	19.58'
L204	N00°30'08"W	15.92'
L205	N88°48'07"E	19.58'
L206	N88°48'07"E	16.88'
L207	S00°30'08"E	17.92'
L208	S89°29'52"W	16.87'
L209	N00°30'08"W	17.71'
L210	N83°51'23"E	9.25'
L211	S00°30'08"E	22.08'
L212	S89°29'52"W	9.21'
L213	N00°30'08"W	21.18'
L214	N83°51'23"E	19.68'
L215	S00°30'08"E	19.18'
L216	S89°29'52"W	19.58'
L217	N00°30'08"W	17.24'
L218	N83°51'23"E	16.96'
L219	S00°30'08"E	19.24'
L220	S89°29'52"W	16.87'
L221	N00°30'08"W	17.57'
L222	N78°12'18"E	26.26'
L223	S38°32'46"W	155.55'
L224	S29°20'21"E	77.09'
L225	S08°11'45"E	74.80'
L226	N75°13'02"E	30.58'
L227	S76°41'47"W	27.86'
L228	S70°50'26"W	28.67'
L229	S82°08'55"W	33.96'
L230	N79°16'02"E	26.79'
L231	S08°21'54"E	136.85'
L232	N71°50'11"W	16.88'
L233	N19°13'31"E	21.88'
L234	S70°46'29"E	16.87'
L235	S19°13'31"W	21.57'
L236	N71°50'11"W	19.59'
L237	N19°13'31"E	19.57'
L238	S70°46'29"E	19.58'
L239	S19°13'31"W	19.21'
L240	N71°50'11"W	9.21'
L241	N19°13'31"E	21.21'
L242	S70°46'29"E	9.21'
L243	S19°13'31"W	21.04'
L244	N53°29'21"W	9.21'
L245	N35°55'49"E	21.14'
L246	S54°04'11"E	9.21'
L247	S35°55'49"W	21.23'
L248	N53°29'21"W	19.58'
L249	N35°55'49"E	19.23'
L250	S54°04'11"E	19.58'

LINE TABLE		
LINE	BEARING	DISTANCE
L251	S35°55'49"W	19.43'
L252	N53°29'21"W	16.88'
L253	N35°55'49"E	21.43'
L254	S54°04'11"E	16.88'
L255	S35°55'49"W	21.60'
L256	N77°33'51"E	17.27'
L257	S00°06'41"E	27.03'
L258	S89°53'19"W	16.88'
L259	N00°06'41"W	23.34'
L260	N77°33'51"E	20.05'
L261	S00°06'41"E	21.34'
L262	S89°53'19"W	19.58'
L263	N00°06'41"W	17.06'
L264	N77°33'51"E	9.43'
L265	S00°06'41"E	19.06'
L266	N89°53'19"E	9.21'
L267	N00°06'41"W	17.05'
L268	S00°02'47"W	8.84'
L269	N89°09'30"W	18.41'
L270	N00°09'58"E	8.63'
L271	S89°50'02"E	18.39'
L272	S00°02'47"W	18.92'
L273	N89°50'02"W	16.93'
L274	N00°09'58"E	18.92'
L275	S89°50'02"E	16.89'
L276	S00°02'47"W	8.67'
L277	N89°50'02"W	18.35'
L278	N00°09'58"E	8.62'
L279	S89°58'31"E	18.33'
L280	S05°23'12"E	8.26'
L281	N89°57'18"W	21.63'
L282	N01°08'37"E	8.63'
L283	S88°51'23"E	20.69'
L284	S05°23'12"E	19.04'
L285	N88°51'23"W	19.23'
L286	N01°08'37"E	18.92'
L287	S88°51'23"E	17.06'
L288	S05°23'12"E	8.68'
L289	N88°51'23"W	18.52'
L290	N01°08'37"E	8.62'
L291	S88°51'23"E	17.53'
L292	N79°26'42"E	8.63'
L293	S12°17'34"E	19.03'
L294	S77°42'26"W	8.63'
L295	N12°17'34"W	19.29'
L296	N79°26'42"E	18.93'
L297	S12°17'34"E	17.83'
L298	S77°42'26"W	18.92'
L299	N12°17'34"W	18.41'
L300	N79°26'42"E	8.63'

EXHIBIT "A-1"

BRODIE HEIGHTS CONDOMINIUMS  
 BEING ALL OF LOTS 3 & 4,  
 HARRIS RANCH II  
 A REPLAT OF LOTS 1-5  
 HARRIS RANCH; A SUBDIVISION OF RECORD IN  
 DOCUMENT NUMBER 200800234 OF THE  
 OFFICIAL PUBLIC RECORDS OF  
 TRAVIS COUNTY, TEXAS

BASELINE LAND SURVEYORS, INC.  
 PROFESSIONAL LAND SURVEYING SERVICES  
 8333 CROSS PARK DRIVE  
 AUSTIN, TEXAS 78754  
 OFFICE: 512.374.9722 FAX: 512.873.9743  
 ron-baseline@austin.rr.com

File: \\Harris Ranch\Condo\Draw\Brodie Hts Condo Master.dwg	Snapshot:
Job No.	Scale (Vert.):
Scale (Hor.): 1"=40'	Scale (Vert.):
Date: 04/09/13	Checked By: JSL Drawn By: RLW

SHEET  
49 of 57

LINE TABLE		
LINE	BEARING	DISTANCE
L301	S12°17'34"E	19.87'
L302	S77°42'26"W	8.62'
L303	S12°17'34"E	20.13'
L304	S76°36'02"E	16.88'
L305	S15°09'08"W	21.29'
L306	N74°50'52"W	16.88'
L307	N15°09'08"E	20.78'
L308	S76°36'02"E	19.59'
L309	S15°09'08"W	18.78'
L310	N74°50'52"W	19.58'
L311	N15°09'08"E	18.18'
L312	S76°36'02"E	9.21'
L313	S15°09'08"W	20.18'
L314	N74°50'52"W	9.21'
L315	N15°09'08"E	19.89'
L316	S48°39'39"W	8.63'
L317	N42°06'35"W	17.28'
L318	N47°53'25"E	8.62'
L319	S42°06'35"E	17.40'
L320	N42°06'35"W	15.94'
L321	N47°53'25"E	18.92'
L322	S42°06'35"E	16.20'
L323	S48°39'39"W	18.92'
L324	S48°39'39"W	8.63'
L325	N42°06'35"W	17.65'
L326	N47°53'25"E	8.62'
L327	S42°06'35"E	17.77'
L328	N22°30'10"E	188.28'
L329	N49°31'12"W	42.69'
L330	N39°17'47"W	21.51'
L331	S19°11'15"W	83.36'
L332	N81°47'16"E	26.71'
L333	S81°29'08"W	25.70'
L334	N83°52'51"E	26.10'
L335	S39°52'46"E	25.39'
L336	N05°34'50"W	33.97'
L337	N77°19'14"W	72.27'
L338	S05°48'32"E	32.77'
L339	S83°55'26"W	68.34'
L340	S05°19'59"W	143.96'
L341	S15°16'15"W	85.82'
L342	S27°12'05"W	338.41'
L343	S27°12'05"W	363.16'
L344	S62°47'55"E	105.56'
L345	S62°47'55"E	30.03'
L346	N73°04'22"W	16.89'
L347	N19°13'31"E	21.88'
L348	S70°46'29"E	16.87'
L349	S19°13'31"W	21.21'
L350	N73°04'22"W	19.60'

LINE TABLE		
LINE	BEARING	DISTANCE
L351	N19°13'31"E	19.21'
L352	S70°46'29"E	19.58'
L353	S19°13'31"W	18.42'
L354	N73°04'22"W	9.22'
L355	N19°13'31"E	20.42'
L356	S70°46'29"E	9.21'
L357	S19°13'31"W	20.05'
L358	S77°32'40"E	17.29'
L359	S00°06'41"E	17.02'
L360	S89°53'19"W	16.87'
L361	N00°06'41"W	20.78'
L362	S77°32'40"E	20.06'
L363	S00°06'41"E	18.78'
L364	S89°53'19"W	19.58'
L365	N00°06'41"W	23.15'
L366	S77°32'40"E	9.43'
L367	S00°06'41"E	25.15'
L368	S89°53'19"W	9.21'
L369	N00°06'41"W	27.20'
L370	S76°36'02"E	16.88'
L371	S15°09'08"W	21.29'
L372	N74°50'52"W	16.88'
L373	N15°09'08"E	20.78'
L374	S76°36'02"E	19.59'
L375	S15°09'08"W	18.78'
L376	N74°50'52"W	19.58'
L377	N15°09'08"E	18.18'
L378	S76°36'02"E	9.21'
L379	S15°09'08"W	20.18'
L380	N74°50'52"W	9.21'
L381	N15°09'08"E	19.89'
L382	S80°15'02"E	39.80'
L383	N80°05'17"W	18.12'
L384	S62°37'27"E	39.37'
L385	S62°49'39"E	19.64'
L386	S66°38'40"E	29.13'
L387	N66°16'23"W	28.70'
L388	S75°23'00"E	31.45'
L389	S75°49'57"E	32.39'
L390	S88°50'03"W	48.61'
L391	N86°18'40"W	80.73'
L392	S24°14'08"W	293.55'
L393	N82°43'47"E	9.28'
L394	S00°00'05"E	18.88'
L395	N89°59'55"E	9.21'
L396	N00°00'05"W	20.05'
L397	N82°43'47"E	19.74'
L398	N89°59'55"E	19.58'
L399	S00°00'05"E	22.55'
L400	N89°59'55"E	16.87'

LINE TABLE		
LINE	BEARING	DISTANCE
L401	N00°00'05"W	24.70'
L402	N82°43'47"E	17.01'
L403	N00°00'05"W	18.05'
L404	S00°00'05"E	20.55'
L405	S22°09'38"E	16.89'
L406	N65°13'52"E	24.49'
L407	N24°46'08"W	16.88'
L408	S65°13'52"W	23.73'
L409	S22°09'38"E	19.60'
L410	N24°46'08"W	19.58'
L411	N65°13'52"E	22.83'
L412	N24°46'08"W	9.21'
L413	S65°13'52"W	22.41'
L414	S22°09'38"E	9.22'
L415	S65°13'52"W	21.73'
L416	N65°13'52"E	20.83'
L417	N28°04'17"W	16.87'
L418	S61°55'43"W	18.26'
L419	S26°48'47"E	16.88'
L420	N61°55'43"E	18.63'
L421	N28°04'17"W	19.58'
L422	S26°48'47"E	19.59'
L423	N28°04'17"W	9.21'
L424	N61°55'43"E	19.06'
L425	S26°48'47"E	8.85'
L426	N62°59'33"E	19.26'
L427	N61°55'43"E	16.63'
L428	N61°55'43"E	17.06'
L429	N46°22'07"W	9.24'
L430	N48°00'33"E	19.42'
L431	N41°59'27"W	9.21'
L432	S48°00'33"W	20.12'
L433	N46°22'07"W	19.64'
L434	N41°59'27"W	19.58'
L435	S48°00'33"W	21.62'
L436	N46°22'07"W	16.92'
L437	N41°59'27"W	16.88'
L438	S48°00'33"W	22.91'
L439	S48°00'33"W	18.12'
L440	S48°00'33"W	19.62'
L441	N87°08'01"W	30.46'
L442	N81°32'33"W	30.75'
L443	S76°44'22"W	32.38'
L444	N11°32'38"W	109.53'
L445	N27°02'01"E	120.99'
L446	N63°18'06"E	319.91'
L447	N63°18'06"E	326.27'
L448	N23°41'40"E	83.71'
L449	S47°05'58"W	71.41'
L450	S28°21'33"E	20.02'

EXHIBIT "A-1"

**BRODIE HEIGHTS CONDOMINIUMS  
BEING ALL OF LOTS 3 & 4,  
HARRIS RANCH II  
A REPLAT OF LOTS 1-5  
HARRIS RANCH; A SUBDIVISION OF RECORD IN  
DOCUMENT NUMBER 200800234 OF THE  
OFFICIAL PUBLIC RECORDS OF  
TRAVIS COUNTY, TEXAS**

**BASELINE LAND SURVEYORS, INC.**  
PROFESSIONAL LAND SURVEYING SERVICES  
8333 CROSS PARK DRIVE  
AUSTIN, TEXAS 78754  
OFFICE: 512.374.9722 FAX: 512.873.9743  
ron-baseline@austin.tx.com

File: \\Harris Ranch\Condo\Draw\Brodie Hts Condo Master.dwg	Snapshot:
Job No.	Scale (Hor.): 1"=40'
Date: 04/09/13	Scale (Vert.):
Checked By: JSL	Drawn By: RLW

SHEET  
50 of 57

LINE TABLE		
LINE	BEARING	DISTANCE
L451	S08°13'00"E	80.02'
L452	S12°39'50"E	112.28'
L453	S09°10'36"E	81.18'
L454	S29°09'20"E	16.89'
L455	N58°46'20"E	21.09'
L456	N31°13'40"W	16.87'
L457	S58°46'20"W	20.48'
L458	S29°09'20"E	19.60'
L459	N58°46'20"E	18.48'
L460	N31°13'40"W	19.58'
L461	N58°46'20"E	17.77'
L462	S29°09'20"E	9.21'
L463	N58°46'20"E	19.77'
L464	N31°13'40"W	9.21'
L465	S58°46'20"W	19.44'
L466	S63°09'16"E	9.21'
L467	N28°32'57"E	19.90'
L468	N61°27'03"W	9.21'
L469	S28°32'57"W	20.17'
L470	S63°09'16"E	19.59'
L471	S28°32'57"W	18.17'
L472	N61°27'3"W	19.58'
L473	N28°32'57"E	18.76'
L474	S63°09'16"E	16.88'
L475	N28°32'57"E	20.76'
L476	N61°27'03"W	16.88'
L477	S28°32'57"W	21.26'
L478	N62°44'43"E	16.88'
L479	N27°15'52"W	19.40'
L480	S62°44'08"W	16.87'
L481	S27°15'52"E	19.40'
L482	N62°44'43"E	19.58'
L483	N27°15'52"W	17.40'
L484	S62°44'08"W	19.58'
L485	N27°15'52"W	17.39'
L486	N62°44'43"E	9.21'
L487	N27°15'52"W	19.39'
L488	S62°44'8"W	9.21'
L489	S27°15'52"E	19.39'
L490	N30°34'41"W	24.92'
L491	N35°14'40"W	32.64'
L492	N63°18'06"E	320.13'
L493	N36°43'26"W	17.87'
L494	N36°40'35"W	30.61'
L495	N62°46'56"W	17.19'
L496	N52°13'08"W	39.32'
L497	S79°29'28"E	17.39'
L498	S65°38'48"E	36.35'
L499	N66°21'24"E	19.93'
L500	S62°21'01"W	34.14'

LINE TABLE		
LINE	BEARING	DISTANCE
L501	N 27°18'47" W	290.29'
L502	N 70°33'09" E	8.61'
L503	N 27°11'39" W	18.71'
L504	S 62°48'21" W	8.63'
L505	S 27°29'57" E	17.55'
L506	N 70°33'09" E	19.09'
L507	N 27°11'39" W	19.83'
L508	S 62°48'21" W	18.92'
L509	S 27°11'39" E	17.25'
L510	N 70°33'09" E	8.83'
L511	N 27°30'03" W	22.47'
L512	S 62°48'21" W	8.62'
L513	S 27°11'39" E	21.28'
L514	N 65°56'12" E	8.64'
L515	N 27°49'17" W	18.94'
L516	S 62°10'43" W	8.62'
L517	S 27°49'17" E	18.37'
L518	N 65°56'12" E	18.96'
L519	S 27°49'17" E	20.18'
L520	S 27°49'17" E	18.72'
L521	S 62°10'43" W	18.92'
L522	N 27°49'17" W	17.48'
L523	N 65°56'12" E	8.64'
L524	N 27°49'17" W	20.75'
L525	S 62°10'43" W	8.63'
L526	N 51°43'02" E	9.37'
L527	N 27°38'59" W	23.77'
L528	S 62°21'01" W	9.21'
L529	S 27°38'59" E	25.50'
L530	N 51°43'02" E	19.93'
L531	N 27°38'59" W	18.10'
L532	S 62°21'01" W	19.58'
L533	S 27°38'59" E	21.77'
L534	N 51°43'02" E	17.17'
L535	N 27°38'59" W	16.93'
L536	S 62°21'01" W	16.87'
L537	S 27°38'59" E	20.10'
L538	N 49°33'01" E	8.85'
L539	N 27°33'33" W	23.66'
L540	S 62°26'27" W	8.63'
L541	S 27°33'33" E	25.64'
L542	N 49°33'01" E	19.41'
L543	N 27°33'33" W	17.88'
L544	S 62°26'27" W	18.92'
L545	S 27°33'33" E	22.21'
L546	N 49°33'01" E	8.85'
L547	N 27°33'33" W	17.36'
L548	S 62°26'27" W	8.63'
L549	S 27°33'33" E	19.33'
L550	N 57°06'03" E	16.94'

LINE TABLE		
LINE	BEARING	DISTANCE
L551	N 27°43'52" W	19.96'
L552	S 62°16'08" W	16.87'
L553	S 27°43'52" E	21.48'
L554	N 57°06'03" E	19.66'
L555	N 27°43'52" W	16.18'
L556	S 62°16'08" W	19.58'
L557	N 27°43'52" W	17.96'
L558	N 57°06'03" E	9.25'
L559	N 27°43'52" W	17.35'
L560	S 62°16'08" W	9.21'
L561	S 27°43'52" E	18.18'
L562	N 70°03'59" E	8.70'
L563	N 27°33'33" W	17.97'
L564	S 62°26'27" W	8.63'
L565	S 27°33'33" E	16.82'
L566	N 70°03'59" E	19.09'
L567	S 27°33'33" E	19.05'
L568	S 62°26'27" W	18.92'
L569	S 27°33'33" E	16.51'
L570	N 70°03'59" E	8.70'
L571	N 27°33'33" W	21.66'
L572	S 62°26'27" W	8.63'
L573	S 27°33'33" E	20.50'
L574	N 70°30'24" E	9.30'
L575	N 27°38'59" W	18.87'
L576	S 62°21'01" W	9.21'
L577	S 27°38'59" E	17.55'
L578	N 70°30'24" E	19.78'
L579	S 27°38'59" E	19.68'
L580	S 62°21'01" W	19.58'
L581	S 27°38'59" E	16.87'
L582	N 70°30'24" E	17.05'
L583	N 27°38'59" W	24.10'
L584	S 62°21'01" W	16.87'
L585	S 27°38'59" E	21.68'
L586	N 59°20'26" E	8.64'
L587	N 27°40'20" W	20.55'
L588	S 62°19'40" W	8.63'
L589	S 27°40'20" E	21.00'
L590	N 59°20'26" E	18.94'
L591	S 27°40'20" E	18.10'
L592	S 62°19'40" W	18.92'
L593	S 27°40'20" E	19.09'
L594	N 59°20'26" E	8.64'
L595	N 27°40'20" W	19.11'
L596	S 62°19'40" W	8.62'
L597	S 27°40'20" E	19.56'
L598	N 35°34'59" E	9.44'
L599	N 32°18'07" W	41.17'
L600	S 57°41'53" W	16.87'

EXHIBIT "A-1"

**BRODIE HEIGHTS CONDOMINIUMS  
BEING ALL OF LOTS 3 & 4,  
HARRIS RANCH II  
A REPLAT OF LOTS 1-5  
HARRIS RANCH; A SUBDIVISION OF RECORD IN  
DOCUMENT NUMBER 200800234 OF THE  
OFFICIAL PUBLIC RECORDS OF  
TRAVIS COUNTY, TEXAS**

**BASELINE LAND SURVEYORS, INC.**  
PROFESSIONAL LAND SURVEYING SERVICES  
8333 CROSS PARK DRIVE  
AUSTIN, TEXAS 78754  
OFFICE: 512.374.9722 FAX: 512.873.9743  
ron-baseline@austin.rr.com

File: \\Harris Ranch\Condo\Draw\Brodie Hts Condo Master.dwg	Snapshot:
Job No.	Scale (Hor.): 1"=40'
Scale (Vert.):	Scale (Vert.):
Date: 04/09/13	Checked By: JSL Drawn By: RLW

SHEET  
51 of 57



LINE TABLE		
LINE	BEARING	DISTANCE
L601	S 32°18'07" E	29.66'
L602	S 60°39'54" E	17.12'
L603	N 35°34'59" E	21.14'
L604	S 32°18'07" E	31.21'
L605	S 57°41'53" W	19.58'
L606	S 32°18'07" E	39.17'
L607	N 35°34'59" E	9.94'
L608	N 32°18'07" W	29.47'
L609	S 57°41'53" W	9.21'
L610	S 32°18'07" E	33.21'
L611	N 17°51'55" E	8.63'
L612	N 72°50'20" W	18.70'
L613	S 17°09'40" W	8.63'
L614	S 72°50'20" E	18.60'
L615	N 17°51'55" E	18.92'
L616	S 72°50'20" E	17.48'
L617	S 17°09'40" W	18.92'
L618	S 72°50'20" E	17.24'
L619	N 17°51'55" E	8.63'
L620	N 72°50'20" W	19.04'
L621	S 17°09'40" W	8.63'
L622	S 72°50'20" E	18.93'
L623	S 68°53'53" W	8.63'
L624	S 21°20'37" E	18.68'
L625	N 68°39'23" E	8.62'
L626	N 21°20'37" W	18.65'
L627	S 68°53'53" W	18.92'
L628	N 21°20'37" W	17.19'
L629	N 68°39'23" E	18.92'
L630	N 21°20'37" W	17.11'
L631	S 68°53'53" W	8.63'
L632	S 21°20'37" E	18.57'
L633	N 68°39'23" E	8.63'
L634	N 21°20'37" W	18.53'
L635	S 69°43'55" W	16.88'
L636	S 21°39'46" E	20.55'
L637	N 68°20'14" E	16.88'
L638	N 21°39'46" W	20.14'
L639	S 69°43'55" W	19.59'
L640	N 21°39'46" W	18.14'
L641	N 68°20'14" E	19.58'
L642	N 21°39'46" W	17.67'
L643	S 69°43'55" W	9.21'
L644	S 21°39'46" E	19.67'
L645	N 68°20'14" E	9.21'
L646	N 21°39'46" W	19.44'
L647	S 65°57'49" W	9.23'
L648	S 27°30'26" E	22.17'
L649	N 62°29'34" E	9.21'
L650	N 27°30'26" W	21.61'

LINE TABLE		
LINE	BEARING	DISTANCE
L651	S 65°57'49" W	19.62'
L652	N 27°30'26" W	19.61'
L653	N 62°29'34" E	19.58'
L654	N 27°30'26" W	18.42'
L655	S 65°57'49" W	16.91'
L656	S 27°30'26" E	20.42'
L657	N 62°29'34" E	16.88'
L658	N 27°30'26" W	19.40'
L659	S 52°45'28" W	16.89'
L660	S 39°20'18" E	20.64'
L661	N 50°39'42" E	16.87'
L662	N 39°20'18" W	20.02'
L663	S 52°45'28" W	19.60'
L664	N 39°20'18" W	18.02'
L665	N 50°39'42" E	19.58'
L666	N 39°20'18" W	17.31'
L667	S 52°45'28" W	9.21'
L668	S 39°20'18" E	19.31'
L669	N 50°39'42" E	9.21'
L670	N 39°20'18" W	18.97'
L671	S 56°13'31" W	16.90'
L672	S 30°44'37" E	21.70'
L673	N 59°15'23" E	16.87'
L674	N 30°44'37" W	22.59'
L675	S 56°13'31" W	19.61'
L676	N 30°44'37" W	20.59'
L677	N 59°15'23" E	19.58'
L678	N 30°44'37" W	21.63'
L679	S 56°13'31" W	9.22'
L680	S 30°44'37" E	23.63'
L681	N 59°15'23" E	9.21'
L682	N 30°44'37" W	24.12'
L683	S 71°41'15" W	9.42'
L684	S 30°22'38" E	27.32'
L685	N 59°37'22" E	9.21'
L686	N 30°22'38" W	25.35'
L687	S 71°41'15" W	20.03'
L688	N 30°22'38" W	23.35'
L689	N 59°37'22" E	19.58'
L690	N 30°22'38" W	19.16'
L691	S 71°41'15" W	17.26'
L692	S 30°22'38" E	21.16'
L693	N 59°37'22" E	16.87'
L694	N 30°22'38" W	17.56'
L695	S 63°25'39" W	8.63'
L696	S 27°49'17" E	19.43'
L697	N 62°10'43" E	8.62'
L698	N 27°49'17" W	19.24'
L699	S 63°25'39" W	18.92'
L700	N 27°49'17" W	17.78'

LINE TABLE		
LINE	BEARING	DISTANCE
L701	N 62°10'43" E	18.92'
L702	N 27°49'17" W	17.37'
L703	S 63°25'39" W	8.72'
L704	S 27°49'17" E	18.82'
L705	N 62°10'43" E	8.63'
L706	N 27°31'46" W	18.63'
L707	S 69°59'46" W	41.91'
L708	N 66°31'09" E	41.75'
L709	S 77°18'36" W	24.44'
L710	S 76°51'40" W	25.19'
L711	N 27°18'47" W	284.88'
L712	N 27°18'47" W	279.05'
L713	S 46°56'05" W	29.94'
L714	N 57°35'50" E	29.17'
L715	S 34°58'01" W	27.71'
L716	N 00°43'49" E	96.66'
L717	S 39°44'07" W	26.53'
L718	N 27°18'47" W	284.47'
L719	N 27°19'31" W	294.98'
L720	S 31°56'11" W	28.33'
L721	S 36°22'43" W	26.94'
L722	N 27°19'31" W	312.80'
L723	N 76°47'42" E	29.41'
L724	S 65°55'43" W	28.74'
L725	N 72°24'20" W	101.52'
L726	S 24°39'10" W	92.81'
L727	N 83°38'27" E	29.95'
L728	S 73°07'38" W	28.52'
L729	N 27°19'31" W	305.79'
L730	N 27°19'31" W	297.89'
L731	S 75°43'43" W	28.58'
L732	S 70°41'22" W	28.08'
L733	N 27°19'31" W	291.67'
L734	S 64°19'23" W	30.97'
L735	N 70°54'19" E	25.76'
L736	N 66°00'18" W	90.85'
L737	N 12°34'18" W	39.59'
L738	N 27°19'31" W	297.96'
L739	S 18°16'21" W	76.59'
L740	N 74°21'24" E	28.98'
L741	N 63°26'39" E	29.32'
L742	N 72°45'53" E	32.48'
L743	S 74°44'45" W	25.63'
L744	N 60°09'26" E	33.91'
L745	S 59°08'40" W	47.27'
L746	S 53°23'35" W	75.58'
L747	N 50°33'03" E	65.80'
L748	S 70°48'15" W	24.38'
L749	S 71°00'31" W	23.96'
L750	N 69°27'01" E	82.28'

EXHIBIT "A-1"

<p align="center"><b>BRODIE HEIGHTS CONDOMINIUMS BEING ALL OF LOTS 3 &amp; 4, HARRIS RANCH II A REPLAT OF LOTS 1-5 HARRIS RANCH; A SUBDIVISION OF RECORD IN DOCUMENT NUMBER 200800234 OF THE OFFICIAL PUBLIC RECORDS OF TRAVIS COUNTY, TEXAS</b></p>	<p align="center"><b>BASELINE LAND SURVEYORS, INC.</b> PROFESSIONAL LAND SURVEYING SERVICES 8333 CROSS PARK DRIVE AUSTIN, TEXAS 78754 OFFICE: 512.374.9722 FAX: 512.873.9743 ron-baseline@austin.tx.com</p> <table border="1" style="width: 100%;"> <tr> <td>File: \\Harris Ranch\Condo\Dwg\Brodie Hts Condo Master.dwg</td> <td>Snapshot:</td> </tr> <tr> <td>Scale (Hor.): 1"=40'</td> <td>Scale (Vert.):</td> </tr> <tr> <td>Date: 04/09/13</td> <td>Checked By: JSL Drawn By: RLW</td> </tr> </table> <p align="right"><b>SHEET 52 of 57</b></p>	File: \\Harris Ranch\Condo\Dwg\Brodie Hts Condo Master.dwg	Snapshot:	Scale (Hor.): 1"=40'	Scale (Vert.):	Date: 04/09/13	Checked By: JSL Drawn By: RLW
File: \\Harris Ranch\Condo\Dwg\Brodie Hts Condo Master.dwg	Snapshot:						
Scale (Hor.): 1"=40'	Scale (Vert.):						
Date: 04/09/13	Checked By: JSL Drawn By: RLW						

LINE TABLE		
LINE	BEARING	DISTANCE
L751	S65°26'05"W	84.65'
L752	N19°58'04"E	96.16'
L753	S87°53'09"E	58.59'
L754	N44°42'18"E	110.96'
L755	S27°05'54"E	70.75'
L756	S63°18'06"E	55.89'
L757	S14°52'23"W	24.71'
L758	S63°18'06"E	60.95'
L759	S63°18'06"E	59.75'
L760	S26°30'34"W	23.44'
L761	S63°18'06"E	59.82'
L762	S63°18'06"E	58.62'
L763	S31°04'42"W	8.91'
L764	N61°31'39"W	21.17'
L765	N28°28'21"E	8.62'
L766	S62°15'55"E	21.57'
L767	S31°04'42"W	18.94'
L768	N61°31'39"W	18.85'
L769	N28°28'21"E	18.92'
L770	S61°31'39"E	19.71'
L771	S31°04'42"W	8.38'
L772	N62°14'54"W	19.93'
L773	N28°28'21"E	8.63'
L774	S61°31'39"E	20.31'
L775	S27°44'05"W	8.81'
L776	N61°31'39"W	14.57'
L777	N28°28'21"E	8.62'
L778	S62°15'55"E	14.46'
L779	S27°44'05"W	18.92'
L780	N61°31'39"W	13.36'
L781	N28°28'21"E	18.92'
L782	S61°31'39"E	13.11'
L783	S27°44'05"W	8.44'
L784	N62°14'34"W	14.93'
L785	N28°28'21"E	8.63'
L786	S61°31'39"E	14.82'
L787	S13°25'18"W	9.12'
L788	N61°31'39"W	16.83'
L789	N28°28'21"E	8.62'
L790	S62°15'55"E	14.46'
L791	S13°25'18"W	19.59'
L792	N61°31'39"W	20.46'
L793	N28°28'21"E	18.92'
L794	S61°31'39"E	15.37'
L795	S13°25'18"W	8.62'
L796	N62°15'05"W	24.15'
L797	N28°28'21"E	8.63'
L798	S61°31'39"E	21.91'
L799	S12°01'56"E	8.88'
L800	S74°34'46"W	17.98'

LINE TABLE		
LINE	BEARING	DISTANCE
L801	N15°25'14"W	8.63'
L802	N73°50'29"E	18.51'
L803	S12°01'56"E	18.95'
L804	S74°34'46"W	15.41'
L805	N15°25'14"W	18.92'
L806	N74°34'46"E	16.53'
L807	S12°01'56"E	8.43'
L808	S73°51'43"W	16.37'
L809	N15°25'14"W	8.63'
L810	N74°34'46"E	16.86'
L811	S26°41'54"W	16.87'
L812	N63°18'06"W	15.30'
L813	N26°41'54"E	16.88'
L814	S63°18'06"E	15.30'
L815	S26°41'54"W	19.58'
L816	N63°18'06"W	13.30'
L817	N26°41'54"E	19.58'
L818	S63°18'06"E	13.30'
L819	S26°41'54"W	9.21'
L820	N63°18'06"W	15.30'
L821	N26°41'54"E	9.21'
L822	S63°18'06"E	15.30'
L823	S26°25'24"W	16.88'
L824	N63°18'06"W	15.16'
L825	N26°41'54"E	16.87'
L826	S63°18'06"E	15.08'
L827	S26°25'24"W	19.58'
L828	N63°18'06"W	13.26'
L829	N26°41'54"E	19.58'
L830	S63°18'06"E	13.16'
L831	S26°25'24"W	9.21'
L832	N63°18'06"W	15.30'
L833	N26°41'54"E	9.21'
L834	S63°18'06"E	15.26'
L835	S10°00'39"E	19.35'
L836	S02°06'11"W	71.43'
L837	N63°18'06"W	88.35'
L838	S60°33'07"E	23.03'
L839	S26°41'54"W	21.83'
L840	N18°52'23"E	22.03'
L841	N80°54'58"W	24.13'
L842	S47°20'37"E	8.92'
L843	S35°52'26"W	16.99'
L844	N54°07'34"W	8.62'
L845	N35°08'09"E	18.04'
L846	S47°20'37"E	19.05'
L847	S35°52'26"W	13.28'
L848	N54°07'34"W	18.92'
L849	N35°52'26"E	15.53'
L850	S47°20'37"E	8.51'

LINE TABLE		
LINE	BEARING	DISTANCE
L851	S35°09'38"W	13.73'
L852	N54°07'34"W	8.63'
L853	N35°52'26"E	14.74'
L854	S60°04'49"E	16.89'
L855	S27°12'05"W	16.37'
L856	N62°47'55"W	16.87'
L857	N27°12'05"E	17.17'
L858	S60°04'49"E	19.61'
L859	S27°12'05"W	13.44'
L860	N62°47'55"W	19.58'
L861	N27°12'05"E	14.37'
L862	S60°04'49"E	9.22'
L863	S27°12'05"W	15.00'
L864	N62°47'55"W	9.21'
L865	N27°12'05"E	15.44'
L866	S58°25'28"E	8.89'
L867	S27°56'22"W	18.83'
L868	N62°03'38"W	8.62'
L869	N27°12'05"E	19.39'
L870	S58°25'28"E	18.95'
L871	S27°56'22"W	16.17'
L872	N62°03'38"W	18.92'
L873	N27°56'22"E	17.37'
L874	S58°25'28"E	8.43'
L875	S27°12'05"W	16.64'
L876	N62°47'12"W	8.63'
L877	N27°56'22"E	17.28'
L878	S31°51'35"E	27.97'
L879	S33°40'55"E	74.64'
L880	N63°18'06"W	179.34'
L881	S63°35'21"E	38.28'
L882	S73°10'55"E	27.86'
L883	S61°41'07"E	26.50'
L884	S66°19'50"E	116.97'
L885	S43°44'57"E	18.27'
L886	N63°41'44"W	36.22'
L887	N04°02'39"W	42.86'
L888	S89°13'04"W	22.54'
L889	N63°18'06"W	23.00'
L890	N63°18'06"W	20.00'
L891	N08°19'17"E	23.37'
L892	S74°06'33"E	17.02'
L893	S08°19'17"W	21.13'
L894	N81°40'43"W	16.88'
L895	S74°06'33"E	19.76'
L896	S08°19'17"W	16.52'
L897	N81°40'43"W	19.58'
L898	N08°19'17"E	19.13'
L899	S74°06'33"E	9.29'
L900	S08°19'17"W	17.30'

EXHIBIT "A-1"

**BRODIE HEIGHTS CONDOMINIUMS  
BEING ALL OF LOTS 3 & 4,  
HARRIS RANCH II  
A REPLAT OF LOTS 1-5  
HARRIS RANCH; A SUBDIVISION OF RECORD IN  
DOCUMENT NUMBER 200800234 OF THE  
OFFICIAL PUBLIC RECORDS OF  
TRAVIS COUNTY, TEXAS**

**BASELINE LAND SURVEYORS, INC.**  
PROFESSIONAL LAND SURVEYING SERVICES

8333 CROSS PARK DRIVE  
AUSTIN, TEXAS 78754  
OFFICE: 512.374.9722 FAX: 512.873.9743  
ron-baseline@austin.tx.com

File: \\Harris Ranch\Condo\Draw\Brodie Hts Condo Master.dwg  
Job No. Snapshot:  
Scale (Hor.): 1"=40' Scale (Vert.):  
Date: 04/09/13 Checked By: JSL Drawn By: RLW

SHEET  
53 of 57

LINE TABLE		
LINE	BEARING	DISTANCE
L901	N81°40'43"W	9.21'
L902	N08°19'17"E	18.52'
L903	S01°08'00"W	8.89'
L904	N85°40'56"W	20.09'
L905	N04°19'04"E	8.62'
L906	S86°25'13"E	19.60'
L907	S01°08'00"W	18.95'
L908	N85°40'56"W	19.68'
L909	N04°19'04"E	18.92'
L910	S85°40'56"E	18.63'
L911	S01°08'00"W	8.37'
L912	N86°24'17"W	21.61'
L913	N04°19'04"E	8.63'
L914	S85°40'56"E	21.14'
L915	S26°41'54"W	16.87'
L916	N63°18'06"W	15.30'
L917	N26°41'54"E	16.88'
L918	S63°18'06"E	15.30'
L919	S26°41'54"W	19.58'
L920	N63°18'06"W	13.30'
L921	N26°41'54"E	19.58'
L922	S63°18'06"E	13.30'
L923	S26°41'54"W	9.21'
L924	N63°18'06"W	15.30'
L925	N26°41'54"E	9.21'
L926	S63°18'06"E	15.30'
L927	S54°18'23"E	65.59'
L928	N17°39'53"E	40.25'
L929	S43°51'16"W	67.85'
L930	N28°57'09"E	71.00'
L931	S75°41'00"W	15.40'
L932	S68°36'59"E	39.76'
L933	N79°15'35"E	64.37'
L934	N51°39'03"E	8.88'
L935	S33°06'59"E	18.11'
L936	S56°53'01"W	8.63'
L937	N33°51'16"W	17.30'
L938	N51°39'03"E	19.00'
L939	S33°06'59"E	18.38'
L940	S56°53'01"W	18.92'
L941	N33°06'59"W	16.65'
L942	N51°39'03"E	8.40'
L943	S33°50'17"E	20.61'
L944	S56°53'01"W	8.63'
L945	N33°06'59"W	19.84'
L946	S62°47'55"E	9.21'
L947	S27°12'05"W	15.00'
L948	N62°47'55"W	9.21'
L949	N27°12'05"E	15.00'
L950	N62°47'55"W	19.58'

LINE TABLE		
LINE	BEARING	DISTANCE
L951	N27°12'05"E	13.00'
L952	S62°47'55"E	19.58'
L953	S27°12'05"W	13.00'
L954	N62°47'55"W	16.87'
L955	N27°12'05"E	15.00'
L956	S62°47'55"E	16.88'
L957	S27°12'05"W	15.00'
L958	N26°41'54"E	8.81'
L959	S62°33'50"E	14.57'
L960	S27°26'10"W	8.62'
L961	N63°18'06"W	14.46'
L962	N26°41'54"E	18.92'
L963	S62°33'50"E	13.36'
L964	S27°26'10"W	18.92'
L965	N62°33'50"W	13.11'
L966	N26°41'54"E	8.44'
L967	S63°16'45"E	14.93'
L968	S27°26'10"W	8.63'
L969	N62°33'50"W	14.82'
L970	S27°12'05"W	15.00'
L971	N62°11'30"W	16.88'
L972	N27°12'05"E	14.82'
L973	S62°47'55"E	16.88'
L974	N62°11'30"W	19.58'
L975	N27°12'05"E	12.61'
L976	S62°47'55"E	19.58'
L977	S27°12'05"W	12.82'
L978	N62°11'30"W	9.21'
L979	N27°12'05"E	14.52'
L980	S62°47'55"E	9.21'
L981	S27°12'05"W	14.61'
L982	N28°50'01"E	8.81'
L983	S62°33'50"E	14.24'
L984	S27°26'10"W	8.63'
L985	N63°18'06"W	14.46'
L986	N28°50'01"E	18.92'
L987	S62°33'50"E	12.32'
L988	S27°26'10"W	18.92'
L989	N62°33'50"W	12.79'
L990	N28°50'01"E	8.46'
L991	S63°16'37"E	13.58'
L992	S27°26'10"W	8.63'
L993	N62°33'50"W	13.78'
L994	N62°47'55"W	22.45'
L995	N70°24'32"W	22.65'
L996	N65°50'09"W	70.26'
L997	N18°18'27"E	40.47'
L998	N25°29'56"E	23.95'
L999	N25°29'56"E	23.95'
L1000	S66°59'48"E	64.92'

LINE TABLE		
LINE	BEARING	DISTANCE
L1001	N51°44'50"W	8.46'
L1002	N36°58'51"E	12.94'
L1003	S52°16'53"E	8.63'
L1004	S37°43'07"W	13.02'
L1005	N51°44'50"W	18.92'
L1006	N37°43'07"E	11.56'
L1007	S52°16'53"E	18.92'
L1008	S37°43'07"W	11.73'
L1009	N51°44'50"W	8.80'
L1010	N37°43'07"E	13.19'
L1011	S52°16'53"E	8.63'
L1012	S36°58'51"W	13.28'
L1013	N23°27'38"E	9.21'
L1014	S68°38'00"E	14.98'
L1015	S21°22'38"W	9.21'
L1016	N68°37'22"W	15.31'
L1017	N23°27'38"E	19.60'
L1018	S68°37'22"E	13.31'
L1019	S21°22'38"W	19.58'
L1020	N68°37'22"W	14.02'
L1021	N23°27'38"E	16.89'
L1022	S68°37'22"E	16.02'
L1023	S21°22'38"W	16.88'
L1024	N68°37'57"W	16.64'
L1025	N73°29'16"E	74.95'
L1026	S26°59'29"W	16.28'
L1027	N30°27'17"E	57.85'
L1028	S06°49'31"E	64.82'
L1029	S54°35'53"E	24.14'
L1030	S54°35'53"E	24.14'
L1031	S50°52'54"E	24.00'
L1032	S50°52'54"E	24.00'
L1033	S53°33'55"E	23.58'
L1034	S53°33'55"E	23.58'
L1035	N51°44'51"W	8.45'
L1036	N36°58'51"E	13.74'
L1037	S52°16'53"E	8.63'
L1038	S37°43'07"W	13.82'
L1039	N51°44'51"W	18.92'
L1040	N37°43'07"E	12.82'
L1041	S52°16'53"E	18.92'
L1042	S37°43'07"W	13.00'
L1043	N51°44'51"W	8.81'
L1044	N37°43'07"E	14.45'
L1045	S52°16'53"E	8.63'
L1046	S36°58'51"W	14.54'
L1047	N51°44'51"W	8.45'
L1048	N37°00'18"E	13.90'
L1049	S52°16'53"E	8.63'
L1050	S37°43'07"W	13.97'

EXHIBIT "A-1"

BRODIE HEIGHTS CONDOMINIUMS  
 BEING ALL OF LOTS 3 & 4,  
 HARRIS RANCH II  
 A REPLAT OF LOTS 1-5  
 HARRIS RANCH; A SUBDIVISION OF RECORD IN  
 DOCUMENT NUMBER 200800234 OF THE  
 OFFICIAL PUBLIC RECORDS OF  
 TRAVIS COUNTY, TEXAS

BASELINE LAND SURVEYORS, INC.  
 PROFESSIONAL LAND SURVEYING SERVICES  
 8333 CROSS PARK DRIVE  
 AUSTIN, TEXAS 78754  
 OFFICE: 512.374.9722 FAX: 512.873.9743  
 ron-baseline@austln.r.r.com

File: \\Harris Ranch\Condo\Dwg\Brodie Hts Condo Master.dwg	Snapshot:
Job No.	Scale (Vert.):
Scale (Hor.): 1"=40'	Scale (Vert.):
Date: 04/09/13	Checked By: JSL
	Drawn By: RLLW

SHEET  
54 of 57

LINE TABLE		
LINE	BEARING	DISTANCE
L1051	N51°44'51"W	18.92'
L1052	N37°43'07"E	12.52'
L1053	S52°16'53"E	18.92'
L1054	S37°43'07"W	12.69'
L1055	N51°44'51"W	8.81'
L1056	N37°43'07"E	14.15'
L1057	S52°16'53"E	8.62'
L1058	S36°58'51"W	14.23'
L1059	N37°54'26"W	8.71'
L1060	N37°00'13"E	14.71'
L1061	S52°16'53"E	8.63'
L1062	S37°43'07"W	16.87'
L1063	N37°54'26"W	19.53'
L1064	N37°43'07"E	15.41'
L1065	S52°16'53"E	18.92'
L1066	S37°43'07"W	20.26'
L1067	N37°54'26"W	9.22'
L1068	N37°43'07"E	21.72'
L1069	S52°16'53"E	8.63'
L1070	S36°58'51"W	24.01'
L1071	N44°34'56"E	8.47'
L1072	S49°17'45"E	13.70'
L1073	S41°25'03"W	8.63'
L1074	N48°34'57"W	14.16'
L1075	N44°34'56"E	18.95'
L1076	S48°34'57"E	12.70'
L1077	S41°25'03"W	18.92'
L1078	N48°34'57"W	13.75'
L1079	N44°34'56"E	8.84'
L1080	S48°34'57"E	15.21'
L1081	S41°25'03"W	8.62'
L1082	N49°19'13"W	15.70'
L1083	N43°12'31"E	8.44'
L1084	S46°46'07"E	14.98'
L1085	S43°56'48"W	8.63'
L1086	N46°03'12"W	14.87'
L1087	N43°12'31"E	18.92'
L1088	S46°03'12"E	13.41'
L1089	S43°56'48"W	18.92'
L1090	N46°03'12"W	13.17'
L1091	N43°12'31"E	8.81'
L1092	S46°03'12"E	14.62'
L1093	S43°56'48"W	8.62'
L1094	N46°47'29"W	14.51'
L1095	S44°30'02"W	22.60'
L1096	S42°07'57"W	8.44'
L1097	N47°57'40"W	14.79'
L1098	N42°45'14"E	8.63'
L1099	S47°14'46"E	14.70'
L1100	S42°07'57"W	18.92'

LINE TABLE		
LINE	BEARING	DISTANCE
L1101	N47°14'46"W	13.24'
L1102	N42°45'14"E	18.92'
L1103	S47°14'46"E	13.04'
L1104	S42°07'57"W	8.81'
L1105	N47°14'46"W	14.49'
L1106	N42°45'14"E	8.62'
L1107	S47°59'02"E	14.40'
L1108	S43°12'31"W	8.44'
L1109	N46°46'07"W	14.93'
L1110	N43°56'48"E	8.62'
L1111	S46°03'12"E	14.82'
L1112	S43°12'31"W	18.92'
L1113	N46°03'12"W	13.36'
L1114	N43°56'48"E	18.92'
L1115	S46°03'12"E	13.11'
L1116	S43°12'31"W	8.81'
L1117	N46°03'12"W	14.57'
L1118	N43°56'48"E	8.62'
L1119	S46°47'29"E	14.46'
L1120	N36°48'37"E	60.40'
L1121	N42°06'29"E	23.13'
L1122	S34°49'50"E	65.38'
L1123	N56°39'05"W	64.47'
L1124	N29°50'26"W	26.18'
L1125	S44°16'50"W	25.71'
L1126	S82°05'45"E	31.27'
L1127	S42°08'50"W	24.27'
L1128	S46°46'38"E	25.55'
L1129	S14°00'07"W	53.35'
L1130	N56°36'36"W	64.41'
L1131	S56°36'36"E	64.41'
L1132	N42°01'22"E	24.22'
L1133	S29°53'33"E	77.88'
L1134	S43°12'31"W	8.44'
L1135	N46°47'29"W	14.47'
L1136	N43°13'14"E	8.63'
L1137	S46°03'12"E	14.47'
L1138	S43°12'31"W	18.92'
L1139	N46°03'12"W	13.36'
L1140	N43°56'48"E	18.92'
L1141	S46°03'12"E	13.11'
L1142	S43°12'31"W	8.81'
L1143	N46°03'12"W	14.57'
L1144	N43°56'48"E	8.62'
L1145	S46°47'29"E	14.46'
L1146	N43°12'31"E	8.44'
L1147	S46°47'29"E	14.47'
L1148	S43°12'32"W	8.63'
L1149	N46°03'12"W	14.47'
L1150	N43°12'31"E	18.92'

LINE TABLE		
LINE	BEARING	DISTANCE
L1151	S46°03'12"E	13.36'
L1152	S43°56'48"W	18.92'
L1153	N46°03'12"W	13.11'
L1154	N43°12'31"E	8.81'
L1155	S46°03'12"E	14.57'
L1156	S43°56'48"W	8.62'
L1157	N46°47'29"W	14.46'
L1158	S41°22'43"W	8.43'
L1159	N46°47'29"W	15.62'
L1160	N43°13'14"E	8.63'
L1161	S46°03'12"E	15.35'
L1162	S41°22'43"W	18.94'
L1163	N46°03'12"W	14.24'
L1164	N43°56'48"E	18.92'
L1165	S46°03'12"E	13.40'
L1166	S41°22'43"W	8.82'
L1167	N46°03'12"W	14.85'
L1168	N43°56'48"E	8.62'
L1169	S46°47'29"E	14.46'
L1170	N42°59'46"E	8.39'
L1171	S46°58'18"E	14.45'
L1172	S40°07'22"W	8.64'
L1173	N46°03'12"W	14.89'
L1174	N42°59'46"E	18.92'
L1175	S46°03'12"E	13.43'
L1176	S43°56'48"W	18.92'
L1177	N46°03'12"W	13.11'
L1178	N42°59'46"E	8.86'
L1179	S46°03'12"E	14.57'
L1180	S43°58'32"W	8.62'
L1181	N46°58'18"W	14.42'
L1182	N22°30'43"E	9.21'
L1183	S67°36'54"E	14.88'
L1184	S22°23'06"W	9.21'
L1185	N67°36'54"W	14.90'
L1186	N22°30'43"E	19.58'
L1187	S67°36'54"E	12.90'
L1188	S22°23'06"W	19.58'
L1189	N67°36'54"W	12.95'
L1190	N22°30'43"E	16.88'
L1191	S67°36'54"E	14.95'
L1192	S22°23'06"W	16.88'
L1193	N67°36'54"W	14.98'
L1194	S42°00'14"W	23.84'
L1195	S42°00'14"W	23.84'
L1196	N55°49'26"W	64.39'
L1197	S55°49'26"E	64.39'
L1198	S41°46'23"W	24.72'
L1199	S41°46'23"W	24.72'
L1200	N80°08'40"W	31.02'

EXHIBIT "A-1"

**BRODIE HEIGHTS CONDOMINIUMS  
BEING ALL OF LOTS 3 & 4,  
HARRIS RANCH II  
A REPLAT OF LOTS 1-5  
HARRIS RANCH; A SUBDIVISION OF RECORD IN  
DOCUMENT NUMBER 200800234 OF THE  
OFFICIAL PUBLIC RECORDS OF  
TRAVIS COUNTY, TEXAS**

**BASELINE LAND SURVEYORS, INC.**  
PROFESSIONAL LAND SURVEYING SERVICES  
8333 CROSS PARK DRIVE  
AUSTIN, TEXAS 78754  
OFFICE: 512.374.9722 FAX: 512.873.9743  
ron-baseline@austin.rr.com

File: \\Harris Ranch\Condo\Draw\Brodie Hts Condo Master.dwg	Snapshot:
Job No.	Scale (Hor.): 1"=40'
Scale (Vert.):	Scale (Vert.):
Date: 04/09/13	Checked By: JSL Drawn By: RLW

SHEET  
55 of 57

LINE TABLE		
LINE	BEARING	DISTANCE
L1201	S69°58'04"E	115.20'
L1202	N09°08'10"W	52.67'
L1203	S74°10'48"E	30.74'
L1204	S21°26'31"W	59.80'
L1205	N40°13'11"E	8.44'
L1206	S50°13'28"E	14.35'
L1207	S39°47'15"W	8.63'
L1208	N49°29'12"W	14.41'
L1209	N40°13'11"E	18.92'
L1210	S49°29'12"E	13.30'
L1211	S40°30'48"W	18.92'
L1212	N49°29'12"W	13.21'
L1213	N40°13'11"E	8.81'
L1214	S49°29'12"E	14.66'
L1215	S40°30'48"W	8.63'
L1216	N50°13'28"W	14.62'
L1217	N36°59'01"E	8.44'
L1218	S53°27'38"E	14.35'
L1219	S36°33'05"W	8.63'
L1220	N52°43'22"W	14.41'
L1221	N36°59'01"E	18.92'
L1222	S52°43'22"E	13.30'
L1223	S37°16'38"W	18.92'
L1224	N52°43'22"W	13.21'
L1225	N36°59'01"E	8.81'
L1226	S52°43'22"E	14.66'
L1227	S37°16'38"W	8.62'
L1228	N53°27'38"W	14.62'
L1229	S32°32'52"E	66.77'
L1230	S40°45'55"W	26.56'
L1231	S40°29'19"W	22.34'
L1232	S37°45'57"W	22.24'
L1233	S37°56'14"W	26.22'
L1234	S41°36'43"W	8.44'
L1235	N49°55'48"W	15.15'
L1236	N40°47'09"E	8.63'
L1237	S49°12'51"E	15.27'
L1238	S41°36'43"W	18.92'
L1239	N49°12'51"W	13.81'
L1240	N40°47'09"E	18.92'
L1241	S49°12'51"E	14.09'
L1242	S41°36'43"W	8.83'
L1243	N49°12'51"W	15.54'
L1244	N40°47'09"E	8.62'
L1245	S49°57'08"E	15.67'
L1246	N33°44'07"E	8.44'
L1247	S56°41'09"E	14.81'
L1248	S34°01'46"W	8.63'
L1249	N55°58'14"W	14.76'
L1250	N33°44'07"E	18.92'

LINE TABLE		
LINE	BEARING	DISTANCE
L1251	S55°58'14"E	13.30'
L1252	S34°01'46"W	18.92'
L1253	N55°58'14"W	13.21'
L1254	N33°44'07"E	8.81'
L1255	S55°58'14"E	14.66'
L1256	S34°01'46"W	8.62'
L1257	N56°42'31"W	14.62'
L1258	S40°12'02"W	25.62'
L1259	S39°48'49"W	21.74'
L1260	S51°32'23"E	63.65'
L1261	S51°32'00"E	63.84'
L1262	S29°17'03"E	69.23'
L1263	S34°42'01"W	26.45'
L1264	S34°31'51"W	22.46'
L1265	S52°06'52"E	25.58'
L1266	S57°25'19"E	25.88'
L1267	N30°29'17"E	8.44'
L1268	S59°55'59"E	14.81'
L1269	S30°46'56"W	8.63'
L1270	N59°13'04"W	14.76'
L1271	N30°29'17"E	18.92'
L1272	S59°13'04"E	13.30'
L1273	S30°46'56"W	18.92'
L1274	N59°13'04"W	13.21'
L1275	N30°29'17"E	8.81'
L1276	S59°13'04"E	14.66'
L1277	S30°46'56"W	8.62'
L1278	N59°57'21"W	14.62'
L1279	N27°15'17"E	8.44'
L1280	S63°09'59"E	14.81'
L1281	S27°32'55"W	8.63'
L1282	N62°27'05"W	14.76'
L1283	N27°15'17"E	18.92'
L1284	S62°27'05"E	13.30'
L1285	S27°32'55"W	18.92'
L1286	N62°27'05"W	13.21'
L1287	N27°15'17"E	8.81'
L1288	S62°27'05"E	14.66'
L1289	S27°32'55"W	8.62'
L1290	N63°11'21"W	14.62'
L1291	N31°29'19"E	26.48'
L1292	S31°16'58"W	22.45'
L1293	S58°36'35"E	25.61'
L1294	S28°12'21"W	26.16'
L1295	N28°02'02"E	22.18'
L1296	S63°54'09"E	25.90'
L1297	S37°09'46"W	8.44'
L1298	N52°55'14"W	15.11'
L1299	N37°47'42"E	8.63'
L1300	S52°12'18"E	15.02'

LINE TABLE		
LINE	BEARING	DISTANCE
L1301	S37°09'46"W	18.92'
L1302	N52°12'18"W	13.56'
L1303	N37°47'42"E	18.92'
L1304	S52°12'18"E	13.35'
L1305	S37°09'46"W	8.82'
L1306	N52°12'18"W	14.81'
L1307	N38°15'28"E	8.63'
L1308	S52°56'35"E	14.65'
L1309	S34°18'39"W	8.44'
L1310	N55°46'20"W	15.11'
L1311	N34°56'36"E	8.63'
L1312	S55°03'24"E	15.02'
L1313	S34°18'39"W	18.92'
L1314	N55°03'24"W	13.56'
L1315	N34°56'36"E	18.92'
L1316	S55°03'24"E	13.35'
L1317	S34°18'39"W	8.82'
L1318	N55°03'24"W	14.81'
L1319	N34°56'36"E	8.62'
L1320	S55°47'41"E	14.71'
L1321	N63°18'06"W	8.44'
L1322	N26°43'15"E	14.93'
L1323	S62°33'50"E	8.63'
L1324	S27°26'10"W	14.82'
L1325	N63°18'06"W	18.92'
L1326	N27°26'10"E	13.36'
L1327	S62°33'50"E	18.92'
L1328	S27°26'10"W	13.11'
L1329	N63°18'06"W	8.81'
L1330	N27°26'10"E	14.57'
L1331	S62°33'50"E	8.62'
L1332	S26°41'54"W	14.46'
L1333	S37°39'17"W	26.40'
L1334	S37°23'25"W	22.72'
L1335	N48°24'51"W	64.10'
L1336	S34°32'01"W	21.65'
L1337	S67°41'34"E	65.09'
L1338	S34°47'22"W	25.16'
L1339	S51°29'14"W	28.13'
L1340	S05°28'21"W	71.66'
L1341	N63°18'06"W	9.21'
L1342	N26°41'54"E	15.00'
L1343	S63°18'06"E	9.21'
L1344	S26°41'54"W	15.00'
L1345	N63°18'06"W	19.58'
L1346	N26°41'54"E	13.00'
L1347	S63°18'06"E	19.58'
L1348	S26°41'54"W	13.00'
L1349	N63°18'06"W	16.87'
L1350	N26°41'54"E	15.00'

EXHIBIT "A-1"

**BRODIE HEIGHTS CONDOMINIUMS  
BEING ALL OF LOTS 3 & 4,  
HARRIS RANCH II  
A REPLAT OF LOTS 1-5  
HARRIS RANCH; A SUBDIVISION OF RECORD IN  
DOCUMENT NUMBER 200800234 OF THE  
OFFICIAL PUBLIC RECORDS OF  
TRAVIS COUNTY, TEXAS**

**BASELINE LAND SURVEYORS, INC.**  
PROFESSIONAL LAND SURVEYING SERVICES  
8333 CROSS PARK DRIVE  
AUSTIN, TEXAS 78754  
OFFICE: 512.374.9722 FAX: 512.873.9743  
ron-baseline@austin.rr.com

File: \\Harris Ranch\Condo\Draw\Brodie Hts Condo Master.dwg	Snapshot:
Job No.	Scale (Hor.): 1"=40'
Scale (Vert.):	Scale (Vert.):
Date: 04/09/13	Checked By: JSL Drawn By: RLW

SHEET  
56 of 57

LINE TABLE		
LINE	BEARING	DISTANCE
L1351	S63°18'06"E	16.87'
L1352	S26°41'54"W	15.00'
L1353	N63°19'19"W	9.21'
L1354	N26°41'54"E	15.02'
L1355	S63°18'06"E	9.21'
L1356	S26°41'54"W	15.01'
L1357	N63°19'19"W	19.58'
L1358	N26°41'54"E	13.01'
L1359	S63°18'06"E	19.58'
L1360	S26°41'54"W	13.01'
L1361	N63°19'19"W	16.88'
L1362	N26°41'54"E	15.01'
L1363	S63°18'06"E	16.87'
L1364	S26°41'54"W	15.00'
L1365	N77°14'54"W	20.83'
L1366	S61°46'29"E	19.32'
L1367	N71°09'25"W	21.95'
L1368	N63°18'06"W	21.74'
L1369	S11°40'02"W	73.61'
L1370	S68°33'58"W	8.63'
L1371	N19°14'15"W	20.56'
L1372	N70°45'45"E	8.63'
L1373	S19°14'15"E	20.23'
L1374	S68°33'58"W	18.93'
L1375	N19°14'15"W	18.77'
L1376	N70°45'45"E	18.92'
L1377	S19°14'15"E	18.05'
L1378	S68°33'58"W	8.63'
L1379	N19°14'15"W	19.50'
L1380	N70°45'45"E	8.62'
L1381	S19°14'15"E	19.17'

EXHIBIT "A-1"

**BRODIE HEIGHTS CONDOMINIUMS  
BEING ALL OF LOTS 3 & 4,  
HARRIS RANCH II  
A REPLAT OF LOTS 1-5  
HARRIS RANCH; A SUBDIVISION OF RECORD IN  
DOCUMENT NUMBER 200800234 OF THE  
OFFICIAL PUBLIC RECORDS OF  
TRAVIS COUNTY, TEXAS**

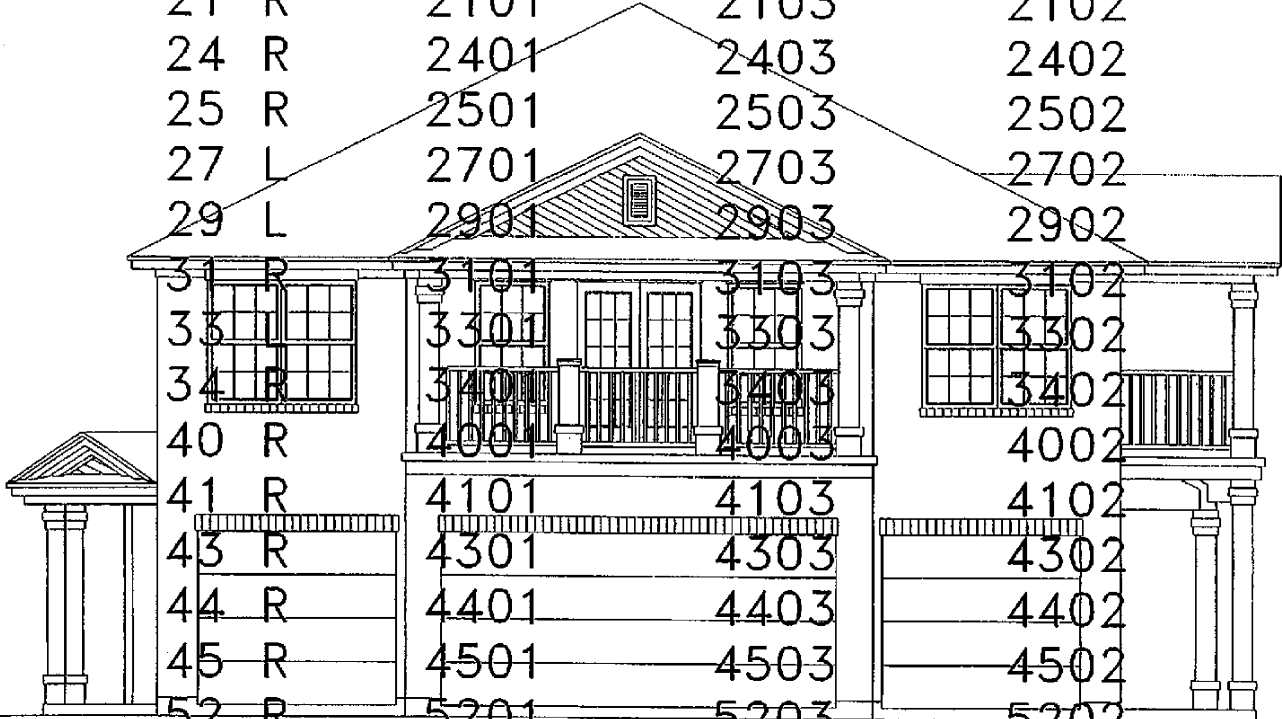
**BASELINE LAND SURVEYORS, INC.**  
PROFESSIONAL LAND SURVEYING SERVICES  
8333 CROSS PARK DRIVE  
AUSTIN, TEXAS 78754  
OFFICE: 512.374.9722 FAX: 512.873.9743  
ron-baseline@austin.rr.com

File: \\Harris Ranch\Condo\Dwg\Brodie Hts Condo Master.dwg	Snapshot:
Job No.	Scale (Hor.): 1"=40'
Date: 04/09/13	Scale (Vert.):
Checked By: JSL	Drawn By: RLW

SHEET  
57 of 57

# BUILDING TYPE 3875

BUILDING NO. (L/R)	UNIT PLAN		
	Orleans	Provence	Lille
2 L	201	203	202
5 R	501	503	502
8 R	801	803	802
9 R	901	903	902
13 R	1301	1303	1302
14 L	1401	1403	1402
21 R	2101	2103	2102
24 R	2401	2403	2402
25 R	2501	2503	2502
27 L	2701	2703	2702
29 L	2901	2903	2902
31 R	3101	3103	3102
33 R	3301	3303	3302
34 R	3401	3403	3402
40 R	4001	4003	4002
41 R	4101	4103	4102
43 R	4301	4303	4302
44 R	4401	4403	4402
45 R	4501	4503	4502
52 R	5201	5203	5202



"L\R" DENOTES LEFT OR RIGHT BUILDING CONFIGURATION

EXHIBIT "A-2"

**BRODIE HEIGHTS CONDOMINIUMS**  
 BEING ALL OF LOTS 3 & 4,  
 HARRIS RANCH II  
 A REPLAT OF LOTS 1-5  
 HARRIS RANCH; A SUBDIVISION OF RECORD IN  
 DOCUMENT NUMBER 200800234 OF THE  
 OFFICIAL PUBLIC RECORDS OF  
 TRAVIS COUNTY, TEXAS

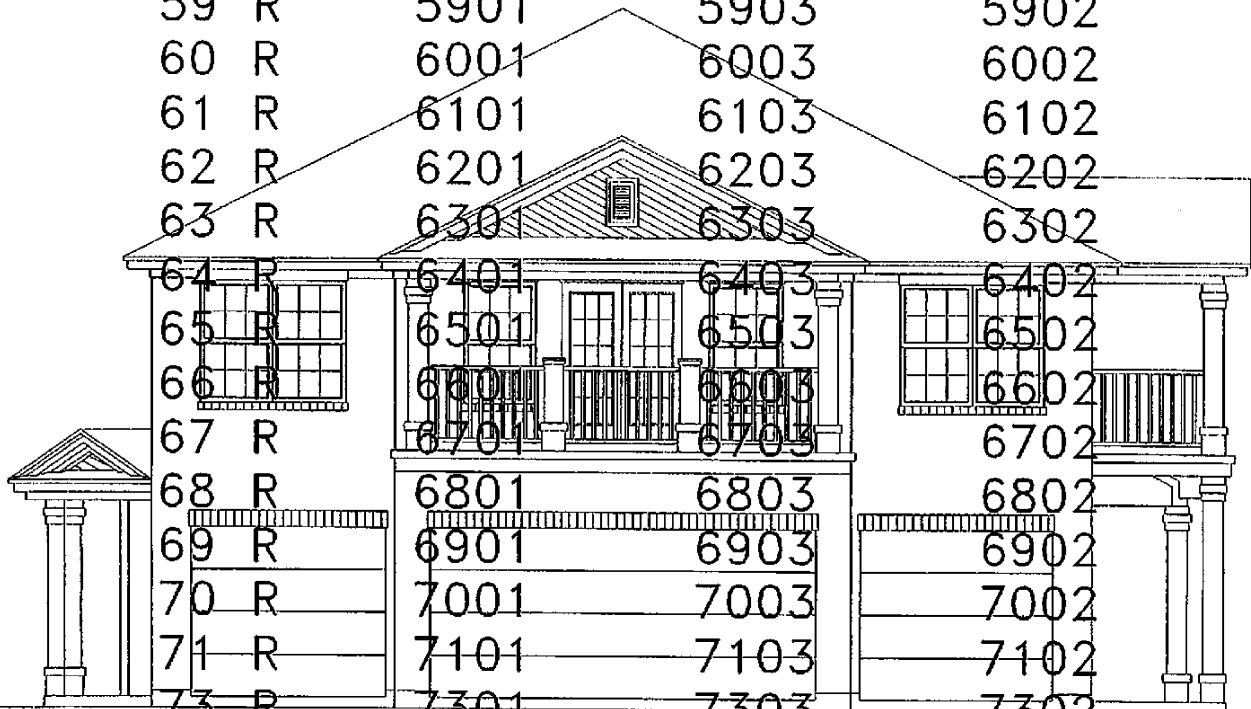
**BASELINE LAND SURVEYORS, INC.**  
 PROFESSIONAL LAND SURVEYING SERVICES  
 8335 CROSS PARK DRIVE  
 AUSTIN, TEXAS 78757  
 OFFICE: 512.374.9722 FAX: 512.873.9743  
 ron-baseline@austin.rr.com

File: \\Harris Ranch\Condo\Dwg\Brodie Hts Ph 9 REV	
Job No.	Snapshot:
Scale (Hor.):	Scale (Vert.):
Date: 04/09/13	Checked By: JSL Drawn By: RLW

SHEET  
 1 of 22

# BUILDING TYPE 3875

BUILDING NO. (L\R)	UNIT PLAN		
	Orleans	Provence	Lille
53 R	5301	5303	5302
54 R	5401	5403	5402
55 R	5501	5503	5502
56 R	5601	5603	5602
57 R	5701	5703	5702
58 R	5801	5803	5802
59 R	5901	5903	5902
60 R	6001	6003	6002
61 R	6101	6103	6102
62 R	6201	6203	6202
63 R	6301	6303	6302
64 R	6401	6403	6402
65 R	6501	6503	6502
66 R	6601	6603	6602
67 R	6701	6703	6702
68 R	6801	6803	6802
69 R	6901	6903	6902
70 R	7001	7003	7002
71 R	7101	7103	7102
73 R	7301	7303	7302



"L\R" DENOTES LEFT OR RIGHT BUILDING CONFIGURATION

EXHIBIT "A-2"

**BRODIE HEIGHTS CONDOMINIUMS**  
 BEING ALL OF LOTS 3 & 4,  
 HARRIS RANCH II  
 A REPLAT OF LOTS 1-5  
 HARRIS RANCH; A SUBDIVISION OF RECORD IN  
 DOCUMENT NUMBER 200800234 OF THE  
 OFFICIAL PUBLIC RECORDS OF  
 TRAVIS COUNTY, TEXAS

**BASELINE LAND SURVEYORS, INC.**  
 PROFESSIONAL LAND SURVEYING SERVICES  
 8333 CROSS PARK DRIVE  
 AUSTIN, TEXAS 78757  
 OFFICE: 512.574.9722 FAX: 512.873.9743  
 ron-baseline@austin.rr.com

File: \\Harris Ranch\Condo\Dwg\Brodie Hls Condo Master	
Job No.	Snapshot:
Scale (Hor.):	Scale (Vert.):
Date: 04/09/13	Checked By: JSL Drawn By: RLW

SHEET  
2 of 22



# BUILDING TYPE 3875

BUILDING NO. (LAR)	UNIT PLAN		
	Orleans	Provence	Lille
72 R	7201	7203	7202
74 R	7401	7403	7402
75 R	7501	7503	7502
76 R	7601	7603	7602
77 R	7701	7703	7702
80 R	8001	8003	8002
83 R	8301	8303	8302
86 R	8601	8603	8602
90 R	9001	9003	9002
91 R	9101	9103	9102
92 R	9201	9203	9202



"L\R" DENOTES LEFT OR RIGHT BUILDING CONFIGURATION

EXHIBIT "A-2"

**BRODIE HEIGHTS CONDOMINIUMS**  
 BEING ALL OF LOTS 3 & 4,  
 HARRIS RANCH II  
 A REPLAT OF LOTS 1-5  
 HARRIS RANCH; A SUBDIVISION OF RECORD IN  
 DOCUMENT NUMBER 200800234 OF THE  
 OFFICIAL PUBLIC RECORDS OF  
 TRAVIS COUNTY, TEXAS

**BASELINE LAND SURVEYORS, INC.**  
 PROFESSIONAL LAND SURVEYING SERVICES  
 8333 CROSS PARK DRIVE  
 AUSTIN, TEXAS 78757  
 OFFICE: 512.574.9722 FAX: 512.873.9743  
 ron-baseline@austln.rv.com

File: \\Harris Ranch\Condo\Draw\Brodie Hts Condo Master	
Job No.	Snapshot:
Scale (Hor.):	Scale (Vert.):
Date: 04/09/13	Checked By: JSL Drawn By: RLW

SHEET  
3 of 22

# BUILDING TYPE 4096

## BUILDING

## UNIT PLAN

BUILDING NO. (L\R)	Riviera	Lorraine	Lyon
4 L	401	403	402
6 L	601	603	602
7 L	701	703	702
10 L	1001	1003	1002
11 R	1101	1103	1102
12 L	1201	1203	1202
15 R	1501	1503	1502
16 R	1601	1603	1602
17 R	1701	1703	1702
18 R	1801	1803	1802
19 L	1901	1903	1902
20 L	2001	2003	2002
22 R	2201	2203	2202
23 R	2301	2303	2302
26 R	2601	2603	2602
28 L	2801	2803	2802
30 R	3001	3003	3002
32 L	3201	3203	3202
35 R	3501	3503	3502
36 L	3601	3603	3602
37 R	3701	3703	3702
38 R	3801	3803	3802
39 L	3901	3903	3902

"L\R" DENOTES LEFT OR RIGHT BUILDING CONFIGURATION

EXHIBIT "A-2"

**BRODIE HEIGHTS CONDOMINIUMS**  
 BEING ALL OF LOTS 3 & 4,  
 HARRIS RANCH II  
 A REPLAT OF LOTS 1-5  
 HARRIS RANCH; A SUBDIVISION OF RECORD IN  
 DOCUMENT NUMBER 200800234 OF THE  
 OFFICIAL PUBLIC RECORDS OF  
 TRAVIS COUNTY, TEXAS

**BASELINE LAND SURVEYORS, INC.**  
 PROFESSIONAL LAND SURVEYING SERVICES  
 8333 CROSS PARK DRIVE  
 AUSTIN, TEXAS 78757  
 OFFICE: 512.374.9722 FAX: 512.873.9743  
 ron-baseline@austln.r.r.com

File: \\Harris Ranch\Condo\Dwg\Brodie Hts Ph 9 REV	
Job No.	Snapshot:
Scale (Hor.): 1"=40'	Scale (Vert.):
Date: 04/09/13	Checked By: JSL Drawn By: RLW

SHEET  
 4 of 22

# BUILDING TYPE 4096

**BUILDING  
NO. (L\R)**

**UNIT PLAN**

Riviera

Lorraine

Lyon

42 L	4201	4203	4202
46 R	4601	4603	4602
47 L	4701	4703	4702
48 R	4801	4803	4802
49 L	4901	4903	4902
50 L	5001	5003	5002
51 R	5101	5103	5102
78 L	7801	7803	7802
79 L	7901	7903	7902
81 L	8101	8103	8102
82 L	8201	8203	8202
84 L	8401	8403	8402
85 L	8501	8503	8502
87 L	8701	8703	8702
88 L	8801	8803	8802
89 L	8901	8903	8902
93 L	9301	9303	9302
94 L	9401	9403	9402

"L\R" DENOTES LEFT OR RIGHT BUILDING CONFIGURATION

EXHIBIT "A-2"

**BRODIE HEIGHTS CONDOMINIUMS**  
 BEING ALL OF LOTS 3 & 4,  
**HARRIS RANCH II**  
 A REPLAT OF LOTS 1-5  
**HARRIS RANCH; A SUBDIVISION OF RECORD IN**  
**DOCUMENT NUMBER 200800234 OF THE**  
**OFFICIAL PUBLIC RECORDS OF**  
**TRAVIS COUNTY, TEXAS**

**BASELINE LAND SURVEYORS, INC.**  
 PROFESSIONAL LAND SURVEYING SERVICES  
 8333 CROSS PARK DRIVE  
 AUSTIN, TEXAS 78757  
 OFFICE: 512.374.9722 FAX: 512.873.9743  
 ron-baseline@austin.tx.com

File: \\Harris Ranch\Condo\Draw\Brodie Hts Ph 9 REV	Snapshot:
Job No.:	Scale (VerL):
Scale (Hor.): 1"=40'	Checked By: JSL
Date: 04/09/13	Drawn By: RLW

**SHEET**  
 5 of 22

# PHASE TABLE

PHASE ONE		
BLDG PLAN	BLDG. NUMBER(S)	UNIT TYPES
3875R	5, 52	ORLEANS, LILLE, PROVENCE
4096L	4	RIVIERA, LYON, LORRAINE
4096R	51	RIVIERA, LYON, LORRAINE
PHASE TWO		
BLDG PLAN	BLDG. NUMBER(S)	UNIT TYPES
3875L	14	ORLEANS, LILLE, PROVENCE
3875R	13, 45	ORLEANS, LILLE, PROVENCE
4096R	15, 16	RIVIERA, LYON, LORRAINE
PHASE THREE		
BLDG PLAN	BLDG. NUMBER(S)	UNIT TYPES
3875R	8, 9	ORLEANS, LILLE, PROVENCE
4096L	10, 47	RIVIERA, LYON, LORRAINE
PHASE FOUR		
BLDG PLAN	BLDG. NUMBER(S)	UNIT TYPES
4096L	6, 49, 50	RIVIERA, LYON, LORRAINE
PHASE FIVE		
BLDG PLAN	BLDG. NUMBER(S)	UNIT TYPES
3875R	21, 41, 43, 44	ORLEANS, LILLE, PROVENCE
4096L	12	RIVIERA, LYON, LORRAINE
4096R	46	RIVIERA, LYON, LORRAINE
PHASE SIX		
BLDG PLAN	BLDG. NUMBER(S)	UNIT TYPES
4096R	11, 22, 48	RIVIERA, LYON, LORRAINE
PHASE SEVEN		
BLDG PLAN	BLDG. NUMBER(S)	UNIT TYPES
4096L	7, 19, 42	RIVIERA, LYON, LORRAINE
4096R	17	RIVIERA, LYON, LORRAINE
PHASE EIGHT		
BLDG PLAN	BLDG. NUMBER(S)	UNIT TYPES
4096L	20	RIVIERA, LYON, LORRAINE
4096R	18, 23	RIVIERA, LYON, LORRAINE
PHASE NINE		
BLDG PLAN	BLDG. NUMBER(S)	UNIT TYPES
3875R	24, 25	ORLEANS, LILLE, PROVENCE
4096R	26	RIVIERA, LYON, LORRAINE
PHASE TEN		
BLDG PLAN	BLDG. NUMBER(S)	UNIT TYPES
3875L	27	ORLEANS, LILLE, PROVENCE
4096R	37, 38	RIVIERA, LYON, LORRAINE
PHASE ELEVEN		
BLDG PLAN	BLDG. NUMBER(S)	UNIT TYPES
3875L	29, 33	ORLEANS, LILLE, PROVENCE
3875R	31, 34, 40	ORLEANS, LILLE, PROVENCE
4096L	28, 32, 36, 39	RIVIERA, LYON, LORRAINE
4096R	30, 35	RIVIERA, LYON, LORRAINE

EXHIBIT "A-2"

**BRODIE HEIGHTS CONDOMINIUMS**  
**BEING ALL OF LOTS 3 & 4,**  
**HARRIS RANCH II**  
**A REPLAT OF LOTS 1-5**  
**HARRIS RANCH; A SUBDIVISION OF RECORD IN**  
**DOCUMENT NUMBER 200800234 OF THE**  
**OFFICIAL PUBLIC RECORDS OF**  
**TRAVIS COUNTY, TEXAS**

**BASELINE LAND SURVEYORS, INC.**  
**PROFESSIONAL LAND SURVEYING SERVICES**  
 8333 CROSS PARK DRIVE  
 AUSTIN, TEXAS 78757  
 OFFICE: 512.374.9722 FAX: 512.873.9743  
 ron-baseline@austin.lrr.com

File: \\Harris Ranch\Condo\Dwg\Brodie Hts Condo Master	
Job No.	Snapshot:
Scale (Hor.): 1"=40'	Scale (Vert.):
Date: 04/09/13	Checked By: JSL Drawn By: RLW

**SHEET**  
**6 of 22**

# PHASE TABLE

<b>PHASE TWELVE</b>		
<b>BLDG. PLAN</b>	<b>BLDG. NUMBER(S)</b>	<b>UNIT TYPES</b>
3875R	53, 54, 55	ORLEANS, LILLE, PROVENCE
<b>PHASE THIRTEEN</b>		
<b>BLDG. PLAN</b>	<b>BLDG. NUMBER(S)</b>	<b>UNIT TYPES</b>
3875R	56	ORLEANS, LILLE, PROVENCE
4096L	88, 89	RIVIERA, LORRAINE, LYON
<b>PHASE FOURTEEN</b>		
<b>BLDG. PLAN</b>	<b>BLDG. NUMBER(S)</b>	<b>UNIT TYPES</b>
3875R	57, 83	ORLEANS, LILLE, PROVENCE
4096L	82	RIVIERA, LORRAINE, LYON
<b>PHASE FIFTEEN</b>		
<b>BLDG. PLAN</b>	<b>BLDG. NUMBER(S)</b>	<b>UNIT TYPES</b>
3875R	86	ORLEANS, LILLE, PROVENCE
4096L	81, 87	RIVIERA, LORRAINE, LYON
<b>PHASE SIXTEEN</b>		
<b>BLDG. PLAN</b>	<b>BLDG. NUMBER(S)</b>	<b>UNIT TYPES</b>
3875R	80, 90	ORLEANS, LILLE, PROVENCE
4096L	84	RIVIERA, LORRAINE, LYON
<b>PHASE SEVENTEEN</b>		
<b>BLDG. PLAN</b>	<b>BLDG. NUMBER(S)</b>	<b>UNIT TYPES</b>
3875R	91	ORLEANS, LILLE, PROVENCE
4096L	85	RIVIERA, LORRAINE, LYON
<b>PHASE EIGHTEEN</b>		
<b>BLDG. PLAN</b>	<b>BLDG. NUMBER(S)</b>	<b>UNIT TYPES</b>
3875R	58	ORLEANS, LILLE, PROVENCE
4096L	79	RIVIERA, LORRAINE, LYON
<b>PHASE NINETEEN</b>		
<b>BLDG. PLAN</b>	<b>BLDG. NUMBER(S)</b>	<b>UNIT TYPES</b>
3875R	59, 60, 61	ORLEANS, LILLE, PROVENCE
<b>PHASE TWENTY</b>		
<b>BLDG. PLAN</b>	<b>BLDG. NUMBER(S)</b>	<b>UNIT TYPES</b>
3875R	63, 65	ORLEANS, LILLE, PROVENCE
<b>PHASE TWENTY-ONE</b>		
<b>BLDG. PLAN</b>	<b>BLDG. NUMBER(S)</b>	<b>UNIT TYPES</b>
3875R	62, 64	ORLEANS, LILLE, PROVENCE
<b>PHASE TWENTY-TWO</b>		
<b>BLDG. PLAN</b>	<b>BLDG. NUMBER(S)</b>	<b>UNIT TYPES</b>
3875R	66, 67	ORLEANS, LILLE, PROVENCE

EXHIBIT "A-2"

<p><b>BRODIE HEIGHTS CONDOMINIUMS BEING ALL OF LOTS 3 &amp; 4, HARRIS RANCH II A REPLAT OF LOTS 1-5 HARRIS RANCH; A SUBDIVISION OF RECORD IN DOCUMENT NUMBER 200800234 OF THE OFFICIAL PUBLIC RECORDS OF TRAVIS COUNTY, TEXAS</b></p>	<p><b>BASELINE LAND SURVEYORS, INC.</b> PROFESSIONAL LAND SURVEYING SERVICES 8333 CROSS PARK DRIVE AUSTIN, TEXAS 78757 OFFICE: 512.574.9722 FAX: 512.873.9743 ron-baseline@austin.rr.com</p>								
<table border="1" style="width: 100%; border-collapse: collapse;"> <tr> <td colspan="2">File: \\Harris Ranch\Condo\Draw\Brodie Hts Condo Master</td> </tr> <tr> <td>Job No.</td> <td>Snapshot:</td> </tr> <tr> <td>Scale (Hor.): 1"=40'</td> <td>Scale (Vert.):</td> </tr> <tr> <td>Date: 04/09/13</td> <td>Checked By: JSL Drawn By: RLW</td> </tr> </table>		File: \\Harris Ranch\Condo\Draw\Brodie Hts Condo Master		Job No.	Snapshot:	Scale (Hor.): 1"=40'	Scale (Vert.):	Date: 04/09/13	Checked By: JSL Drawn By: RLW
File: \\Harris Ranch\Condo\Draw\Brodie Hts Condo Master									
Job No.	Snapshot:								
Scale (Hor.): 1"=40'	Scale (Vert.):								
Date: 04/09/13	Checked By: JSL Drawn By: RLW								
<p><b>SHEET</b> 7 of 21</p>									

# PHASE TABLE

PHASE TWENTY-THREE		
BLDG. PLAN	BLDG. NUMBER(S)	UNIT TYPES
3875R	68, 69	ORLEANS, LILLE, PROVENCE
4096L	78	RIVIERA, LORRAINE, LYON
PHASE TWENTY-FOUR		
BLDG. PLAN	BLDG. NUMBER(S)	UNIT TYPES
3875R	71, 73	ORLEANS, LILLE, PROVENCE
PHASE TWENTY-FIVE		
BLDG. PLAN	BLDG. NUMBER(S)	UNIT TYPES
3875R	70, 75	ORLEANS, LILLE, PROVENCE
PHASE TWENTY-SIX		
BLDG. PLAN	BLDG. NUMBER(S)	UNIT TYPES
3875R	76, 77	ORLEANS, LILLE, PROVENCE
PHASE TWENTY-SEVEN		
BLDG. PLAN	BLDG. NUMBER(S)	UNIT TYPES
3875R	72, 74, 92	ORLEANS, LILLE, PROVENCE
PHASE TWENTY-EIGHT		
BLDG. PLAN	BLDG. NUMBER(S)	UNIT TYPES
4096L	93, 94	RIVIERA, LORRAIN, LYON
PHASE TWENTY-NINE		
BLDG. PLAN	BLDG. NUMBER(S)	UNIT TYPES
3875L	2	ORLEANS, LILLE, PROVENCE

EXHIBIT "A-2"

**BRODIE HEIGHTS CONDOMINIUMS**  
**BEING ALL OF LOTS 3 & 4,**  
**HARRIS RANCH II**  
**A REPLAT OF LOTS 1-5**  
**HARRIS RANCH; A SUBDIVISION OF RECORD IN**  
**DOCUMENT NUMBER 200800234 OF THE**  
**OFFICIAL PUBLIC RECORDS OF**  
**TRAVIS COUNTY, TEXAS**

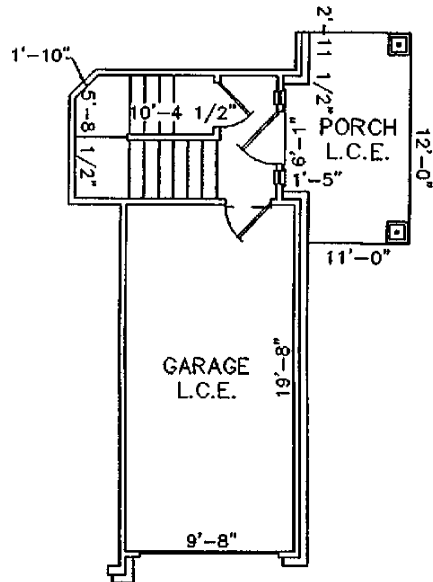
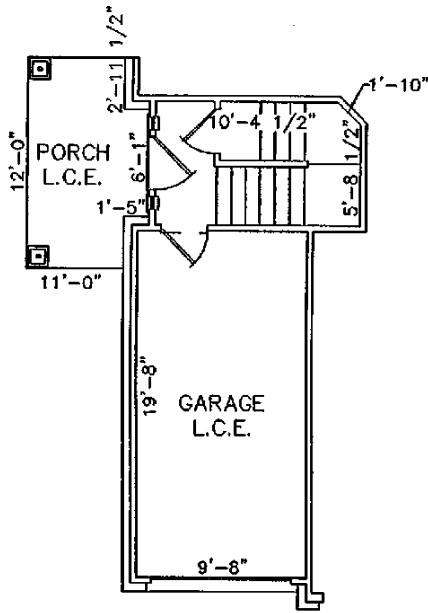
**BASELINE LAND SURVEYORS, INC.**  
**PROFESSIONAL LAND SURVEYING SERVICES**  
 8333 CROSS PARK DRIVE  
 AUSTIN, TEXAS 78757  
 OFFICE: 512.374.9722 FAX: 512.873.9743  
 ron-baseline@austln.rr.com

File: \\Harris Ranch\Condo\Dwg\Brodie Hts Condo Master	
Job No.	Snapshot:
Scale (Hor.): 1"=40'	Scale (Vert.):
Date: 04/09/13	Checked By: JSL Drawn By: RLW

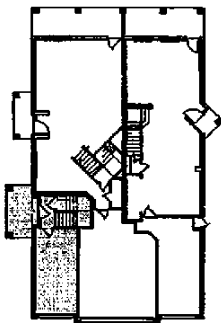
SHEET  
 8 of 22

BRODIE HEIGHTS CONDOMINIUMS

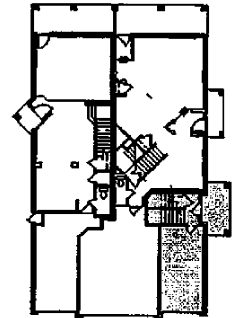
UNIT PLAN 1068 "THE ORLEANS"  
FIRST FLOOR  
BUILDING TYPE 3875



3875 LEFT



3875 RIGHT



PORCH LCE AND GARAGE LCE SHOWN HEREON ARE ASSIGNED EXCLUSIVELY AS LIMITED COMMON ELEMENTS TO THE UNIT

EXHIBIT "A-2"

**D** DANZE & DAVIS ARCHITECTS, INC.  
4701 Spicewood Springs Rd., Suite 200, Austin, Texas 78759  
512/343-0714 512/343-0718 (Fax) www.danze-davis.com

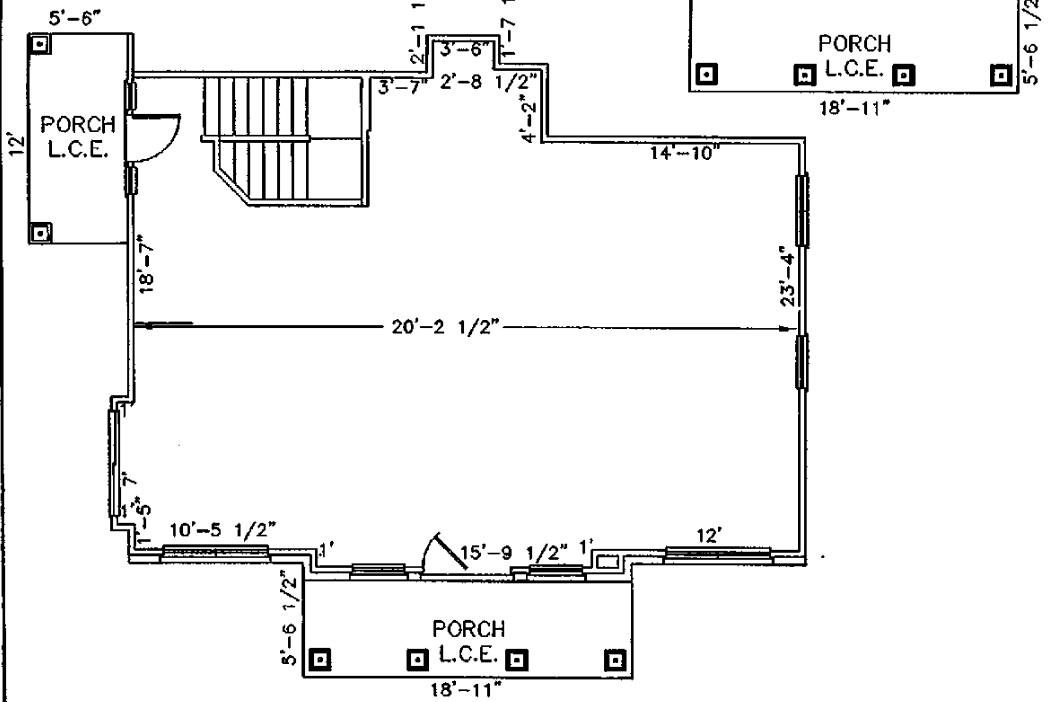
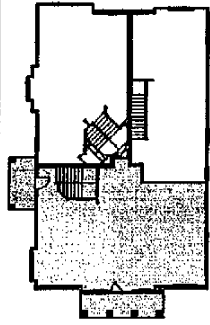
**BASELINE LAND SURVEYORS, INC.**  
PROFESSIONAL LAND SURVEYING SERVICES  
8333 CROSS PARK DRIVE  
AUSTIN, TEXAS 78757  
OFFICE: 512.374.9722 FAX: 512.873.9743  
ron-baseline@austin.tx.com

File: S:\Proj\Harris Ranch\Condo\Draw\Brodie Hts. Condo Master	
Job No.	Snapshot:
Scale (Hor.):	Scale (Vert.):
Date: 03/12/08	Checked By: JSL Drawn By: RLW

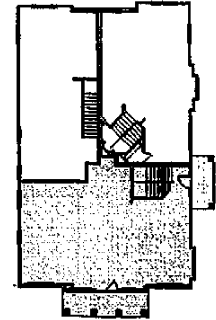
SHEET  
9 of 22

BRODIE HEIGHTS CONDOMINIUMS  
 UNIT TYPE 1068 "THE ORLEANS"  
 SECOND FLOOR  
 BUILDING PLAN 3875

3875 LEFT



3875 RIGHT



PORCH LCE SHOWN HEREON ARE ASSIGNED EXCLUSIVELY AS LIMITED COMMON ELEMENTS TO THE UNIT

EXHIBIT "A-2"



DANZE & DAVIS ARCHITECTS, INC.  
 4701 Spicewood Springs Rd., Suite 200, Austin, Texas 78759  
 512/343-0714 512/343-0718 (Fax) www.danze-davis.com

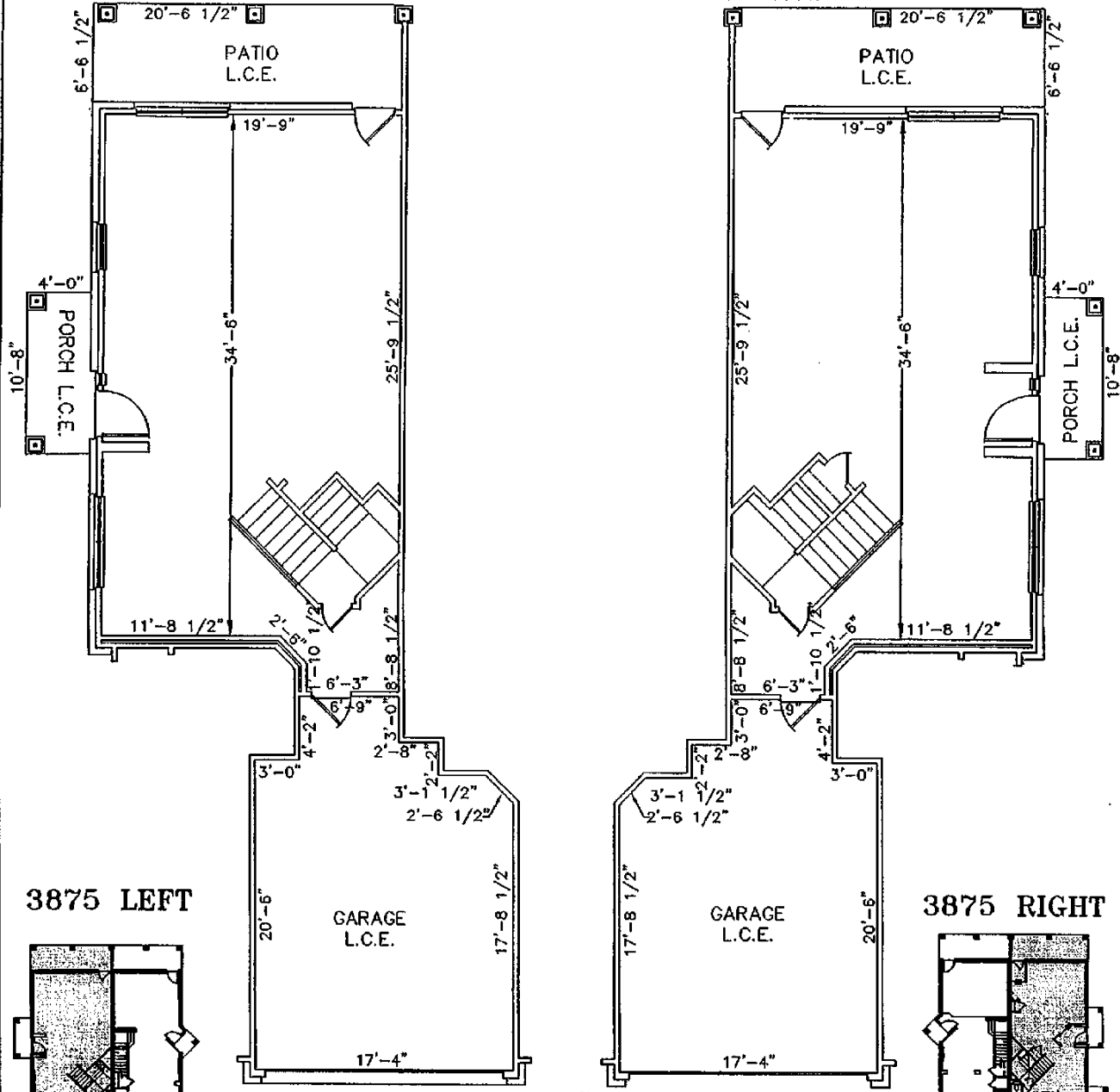
BASELINE LAND SURVEYORS, INC.  
 PROFESSIONAL LAND SURVEYING SERVICES  
 8333 CROSS PARK DRIVE  
 AUSTIN, TEXAS 78757  
 OFFICE: 512.374.9722 FAX: 512.873.9745  
 ron-baseline@austin.lrs.com

File: S:\Proj\Harris Ranch\Condo\Draw\Brodie Hts. Condo Master	Snapshot:
Job No.	Scale (Vert.):
Scale (Hor.):	Date: 03/12/08
Checked By: JSL	Drawn By: RLW

SHEET  
 10 of 22



BRODIE HEIGHTS CONDOMINIUMS



3875 LEFT

3875 RIGHT

UNIT PLAN 1441 "THE PROVENCE"  
FIRST FLOOR  
BUILDING TYPE 3875

PORCH LCE, PATIO LCE AND GARAGE LCE SHOWN HEREON ARE ASSIGNED EXCLUSIVELY AS LIMITED COMMON ELEMENTS TO THE UNIT

EXHIBIT "A-2"

**D** DANZE & DAVIS ARCHITECTS, INC.  
4701 Spicewood Springs Rd., Suite 200, Austin, Texas 78759  
512/343-0714 512/343-0718 (Fax) www.danze-davis.com

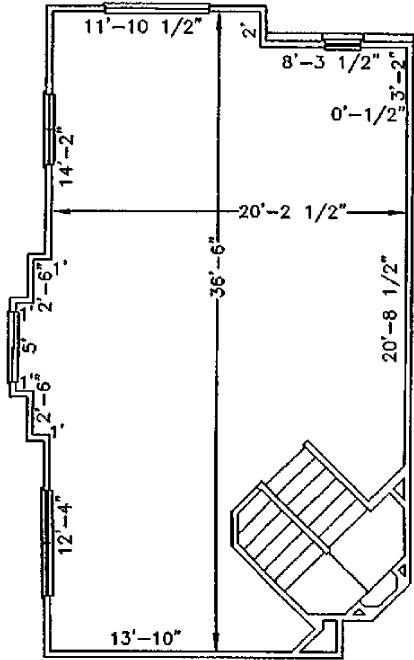
**BASELINE LAND SURVEYORS, INC.**  
PROFESSIONAL LAND SURVEYING SERVICES  
8333 CROSS PARK DRIVE  
AUSTIN, TEXAS 78757  
OFFICE: 512.374.9722 FAX: 512.873.9743  
ron-baseline@austln.sr.com

File: S:\Prof\Harris Ranch\Condo\Dwg\Brodie Hts. Condo Master	
Job No.	Snapshot:
Scale (Hor.):	Scale (Vert.):
Date: 03/12/08	Checked By: JSI Drawn By: RLW

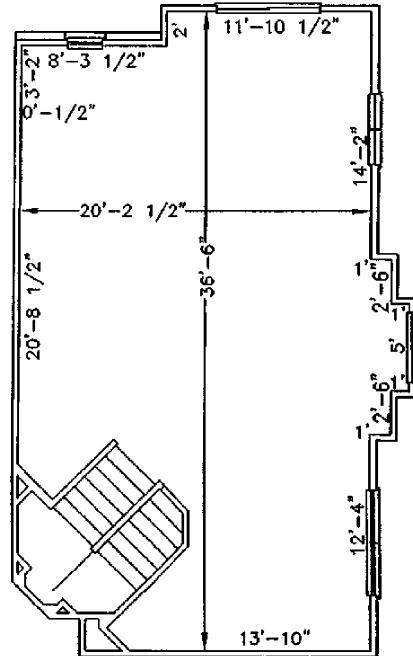
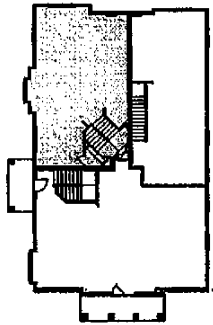
SHEET  
11 of 22

BRODIE HEIGHTS CONDOMINIUMS

UNIT TYPE 1441 "THE PROVENCE"  
SECOND FLOOR  
BUILDING PLAN 3875



3875 LEFT



3875 RIGHT

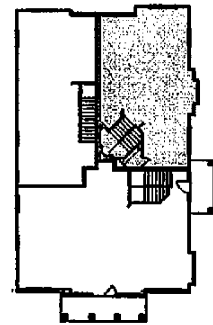


EXHIBIT "A-2"



DANZE & DAVIS ARCHITECTS, INC.  
4701 Spicewood Springs Rd., Suite 200, Austin, Texas 78759  
512/343-0714 512/343-0718 (Fax) www.danze-davis.com

BASELINE LAND SURVEYORS, INC.

PROFESSIONAL LAND SURVEYING SERVICES

8333 CROSS PARK DRIVE

AUSTIN, TEXAS 78757

OFFICE: 512.374.9722 FAX: 512.873.9743

ron-baseline@austin.rr.com

File: S:\Prof\Harris Ranch\Condo\Dwg\Brodie Hts. Condo Master

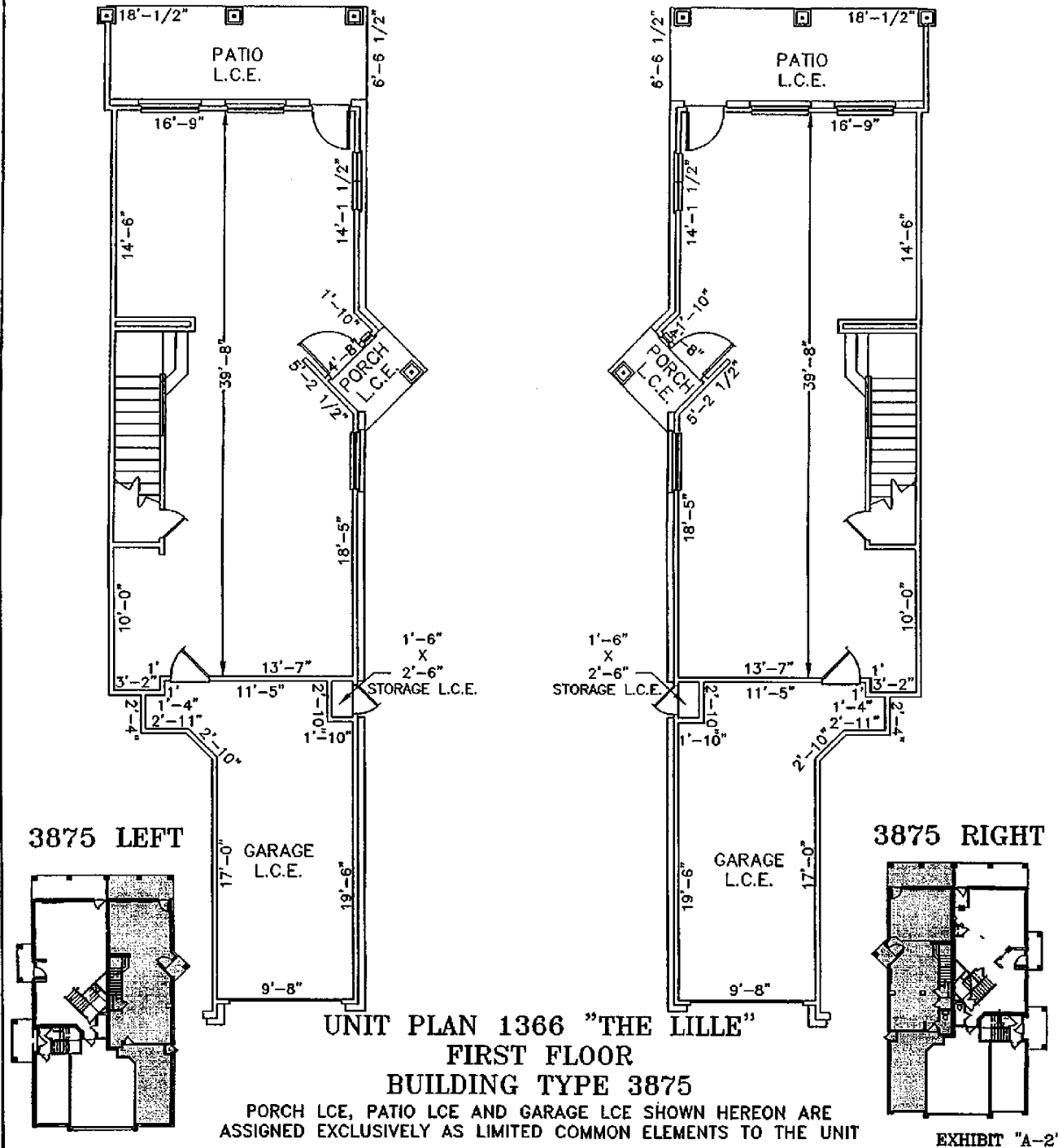
Job No. Snapshot:

Scale (Hor.): Scale (Ver.):

Date: 03/12/08 Checked By: JSL Drawn By: RLW

SHEET  
12 of 22

# BRODIE HEIGHTS CONDOMINIUMS



**3875 LEFT**

**3875 RIGHT**

## UNIT PLAN 1366 "THE LILLE" FIRST FLOOR BUILDING TYPE 3875

PORCH LCE, PATIO LCE AND GARAGE LCE SHOWN HEREON ARE  
ASSIGNED EXCLUSIVELY AS LIMITED COMMON ELEMENTS TO THE UNIT

EXHIBIT "A-2"

**D** DANZE & DAVIS ARCHITECTS, INC.  
4701 Spicewood Springs Rd., Suite 200, Austin, Texas 78759  
512/343-0714 512/343-0718 (Fax) www.danze-davis.com

**BASELINE LAND SURVEYORS, INC.**  
PROFESSIONAL LAND SURVEYING SERVICES  
8333 CROSS PARK DRIVE  
AUSTIN, TEXAS 78757  
OFFICE: 512.374.9722 FAX: 512.873.9743  
ron-baseline@austin.rr.com

File: S:\Prof\Harris Ranch\Condo\Draw\Brodie Hts. Condo Master	Snapshot
Job No.	Scale (Hor.):
Date: 03/12/08	Checked By: JSL
Drawn By: RLW	

**SHEET**  
13 of 22

BRODIE HEIGHTS CONDOMINIUMS

UNIT TYPE 1366 "THE LILLE"  
SECOND FLOOR  
BUILDING PLAN 3875

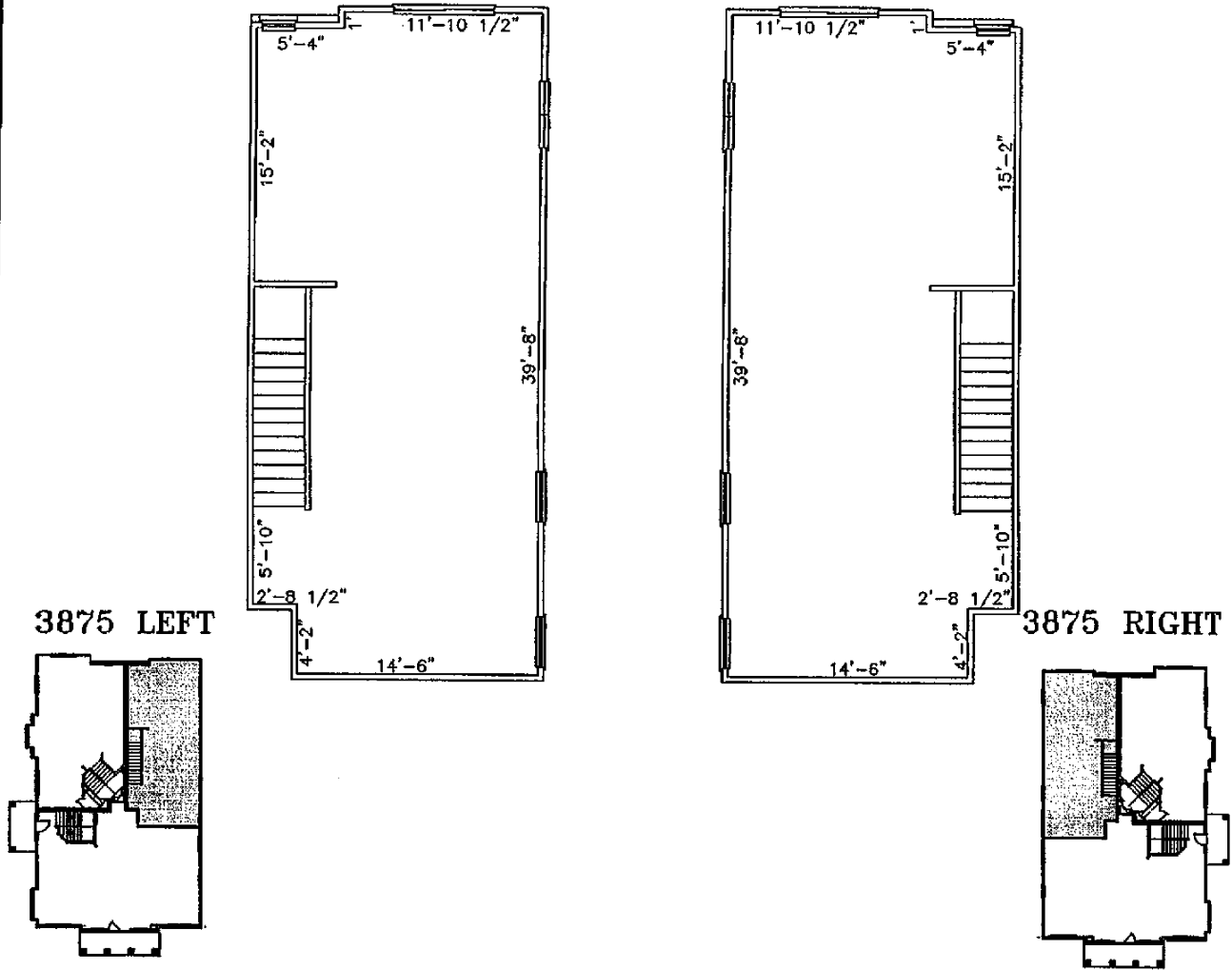


EXHIBIT "A-2"



DANZE & DAVIS ARCHITECTS, INC.  
4701 Spicewood Springs Rd., Suite 200, Austin, Texas 78759  
512/343-0714 512/343-0718 (Fax) www.danze-davis.com

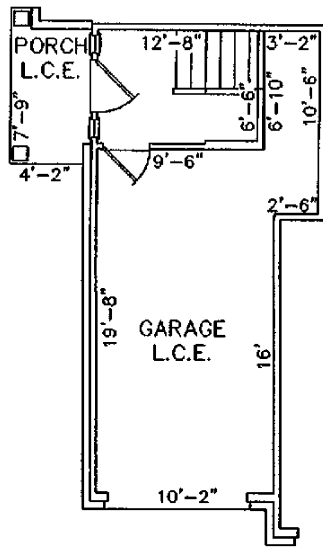
BASELINE LAND SURVEYORS, INC.  
PROFESSIONAL LAND SURVEYING SERVICES  
8333 CROSS PARK DRIVE  
AUSTIN, TEXAS 78757  
OFFICE: 512.374.9722 FAX: 512.873.9743  
ron-baseline@austln.r.com

File: S:\Pro\Harris Ranch\Condo\Dwg\Brodie Hts. Condo Master	
Job No.	Snapshot:
Scale (Hor.):	Scale (Vert.):
Date: 03/12/08	Checked By: JSL Drawn By: RLW

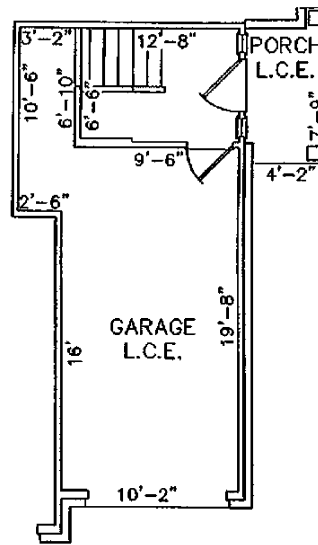
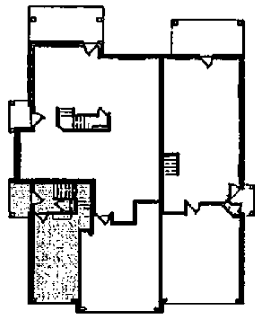
SHEET  
14 of 22

BRODIE HEIGHTS CONDOMINIUMS

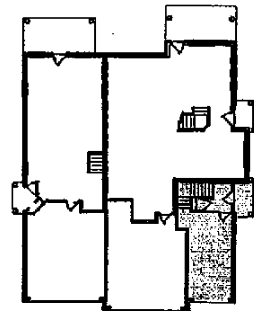
UNIT PLAN 1270 "THE RIVIERA"  
FIRST FLOOR  
BUILDING TYPE 4096



4096 LEFT



4096 RIGHT



PORCH LCE AND GARAGE LCE SHOWN HEREON ARE ASSIGNED EXCLUSIVELY AS LIMITED COMMON ELEMENTS TO THE UNIT

EXHIBIT "A-2"

**d** DANZE & DAVIS ARCHITECTS, INC.  
4701 Spicewood Springs Rd., Suite 200, Austin, Texas 78759  
512/343-0714 512/343-0718 (Fax) www.danze-davis.com

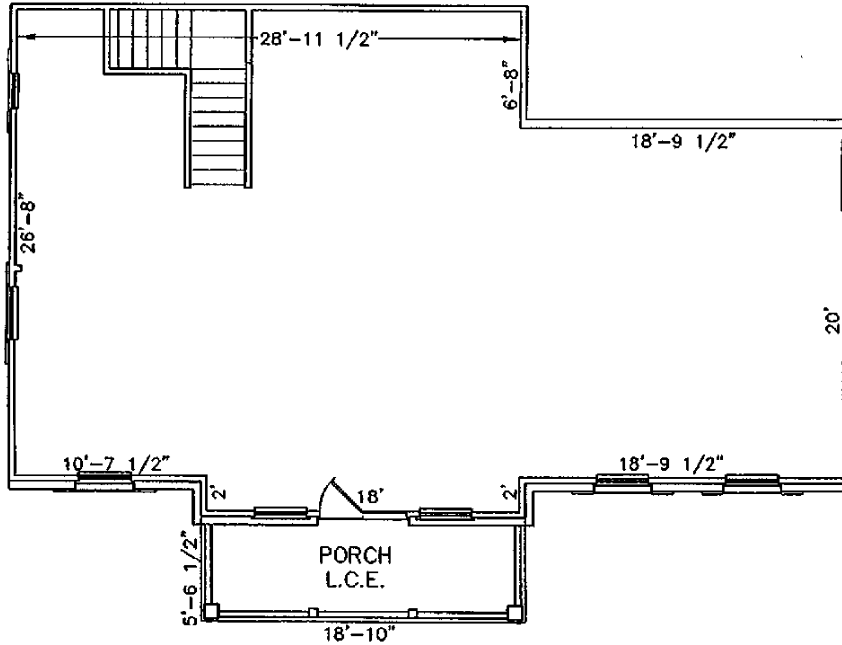
**BASELINE LAND SURVEYORS, INC.**  
PROFESSIONAL LAND SURVEYING SERVICES  
8333 CROSS PARK DRIVE  
AUSTIN, TEXAS 78757  
OFFICE: 512.374.9722 FAX: 512.873.9743  
ron-baseline@ausfn.r.com

File: S:\Prof\Harris Ranch\Condo\Brogie Hts. Condo Master	
Job No.	Snapshot:
Scale (Hor.):	Scale (Vert.):
Date: 03/12/08	Checked By: JSL Drawn By: RLW

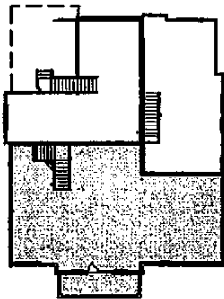
SHEET  
15 of 22

BRODIE HEIGHTS CONDOMINIUMS

UNIT PLAN 1270 "THE RIVIERA"  
 SECOND FLOOR  
 BUILDING TYPE 4096



4096 LEFT



PORCH LCE SHOWN HEREON ARE ASSIGNED EXCLUSIVELY AS LIMITED COMMON ELEMENTS TO THE UNIT

EXHIBIT "A-2"

**d** DANZE & DAVIS ARCHITECTS, INC.  
 4701 Spicewood Springs Rd., Suite 200, Austin, Texas 78759  
 512/343-0714 512/343-0718 (Fax) www.danze-davis.com

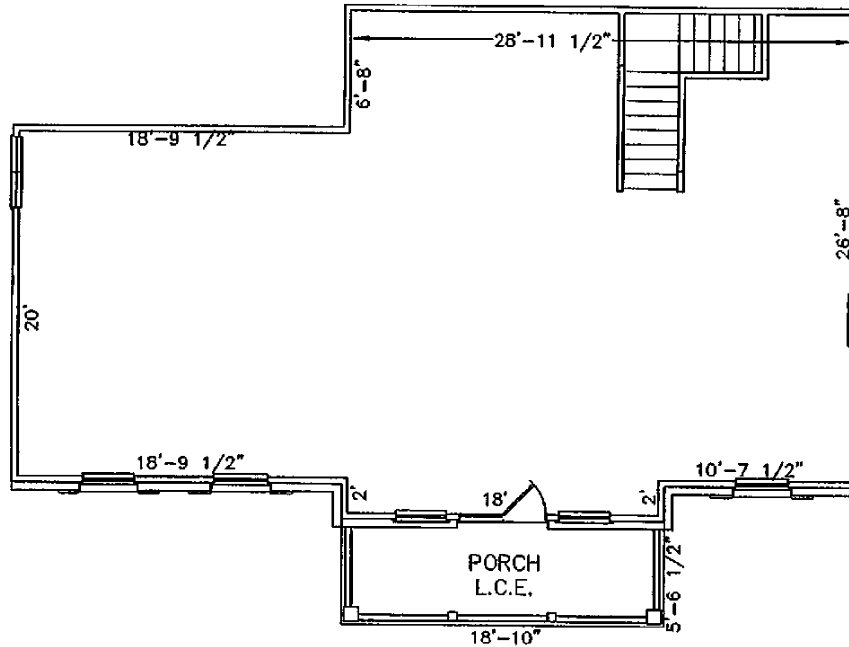
**BASELINE LAND SURVEYORS, INC.**  
 PROFESSIONAL LAND SURVEYING SERVICES  
 8333 CROSS PARK DRIVE  
 AUSTIN, TEXAS 78757  
 OFFICE: 512.374.9722 FAX: 512.873.9743  
 ron-baseline@austin.rr.com

File: S:\Prof\Harris Ranch\Condo\Dwg\Brodie Hts. Condo Master	Snapshot:
Job No.	Scale (Var.):
Scale (Hor.):	Date: 03/12/08
Checked By: JSL	Drawn By: RLW

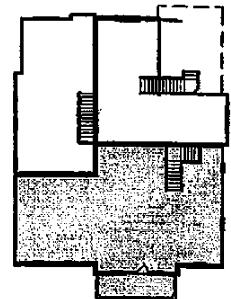
SHEET  
 16 of 22

BRODIE HEIGHTS CONDOMINIUMS

UNIT PLAN 1270 "THE RIVIERA"  
SECOND FLOOR  
BUILDING TYPE 4096



4096 RIGHT



PORCH LCE SHOWN HEREON ARE ASSIGNED EXCLUSIVELY AS LIMITED COMMON ELEMENTS TO THE UNIT

EXHIBIT "A-2"

**d** DANZE & DAVIS ARCHITECTS, INC.  
4701 Spicewood Springs Rd., Suite 200, Austin, Texas 78759  
512/343-0714 512/343-0718 (Fax) www.danze-davis.com

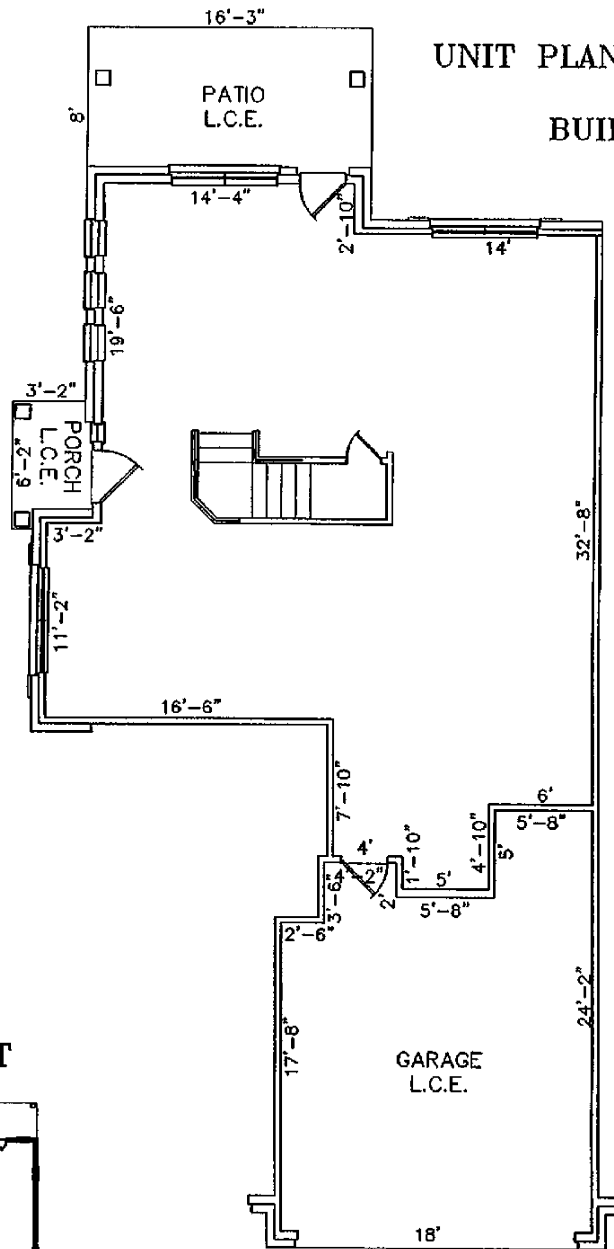
**BASELINE LAND SURVEYORS, INC.**  
PROFESSIONAL LAND SURVEYING SERVICES  
8333 CROSS PARK DRIVE  
AUSTIN, TEXAS 78757  
OFFICE: 512.374.9722 FAX: 512.873.9743  
ron-baseline@austin.rr.com

File: S:\Prof\Harris Ranch\Condo\DWG\Brodie Hts. Condo Master	Snapshot:
Job No.	Scale (Hor.):
Date: 03/12/08	Scale (Vert.):
Checked By: JSL	Drawn By: RLW

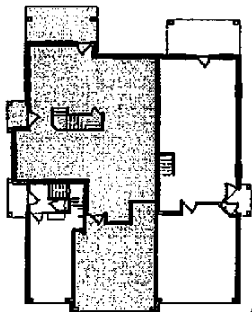
SHEET  
17 of 22

BRODIE HEIGHTS CONDOMINIUMS

UNIT PLAN 1617 "THE LORRAINE"  
FIRST FLOOR  
BUILDING TYPE 4096



4096 LEFT



PORCH L.C.E., PATIO L.C.E. AND GARAGE L.C.E. SHOWN HEREON ARE  
ASSIGNED EXCLUSIVELY AS LIMITED COMMON ELEMENTS TO THE UNIT

EXHIBIT "A-2"

**D** DANZE & DAVIS ARCHITECTS, INC.  
4701 Spicewood Springs Rd., Suite 200, Austin, Texas 78759  
512/343-0714 512/343-0718 (Fax) www.danze-davis.com

**BASELINE LAND SURVEYORS, INC.**  
PROFESSIONAL LAND SURVEYING SERVICES  
8333 CROSS PARK DRIVE  
AUSTIN, TEXAS 78757  
OFFICE: 512.374.9722 FAX: 512.873.9743  
ron-baseline@austin.tx.com

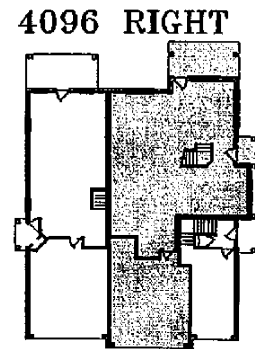
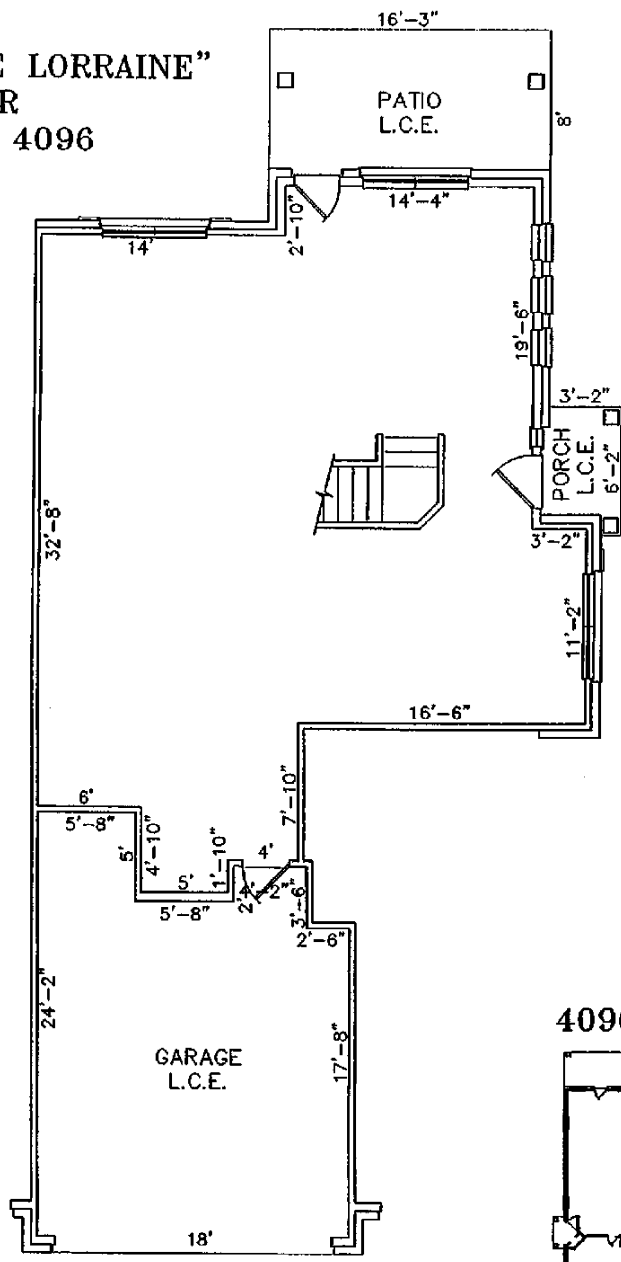
File: S:\Prof\Harris Ranch\Condo\Dwg\Brodie Hts. Condo Master	Snapshot:
Job No.	Scale (Vert.):
Scale (Hor.):	Date: 03/12/08
Checked By: JSL	Drawn By: RLW

SHEET  
18 of 22



BRODIE HEIGHTS CONDOMINIUMS

UNIT PLAN 1617 "THE LORRAINE"  
 FIRST FLOOR  
 BUILDING TYPE 4096



PORCH LCE, PATIO LCE AND GARAGE LCE SHOWN HEREON ARE  
 ASSIGNED EXCLUSIVELY AS LIMITED COMMON ELEMENTS TO THE UNIT

EXHIBIT "A-2"

**D** DANZE & DAVIS ARCHITECTS, INC.  
 4701 Spicewood Springs Rd., Suite 200, Austin, Texas 78759  
 512/343-0714 512/343-0718 (Fax) www.danze-davis.com

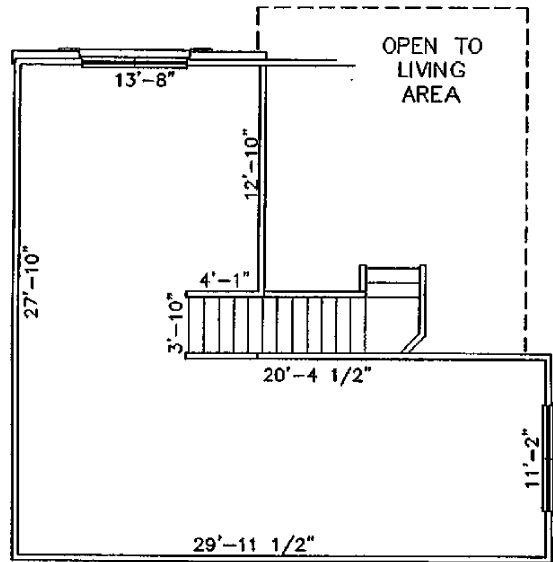
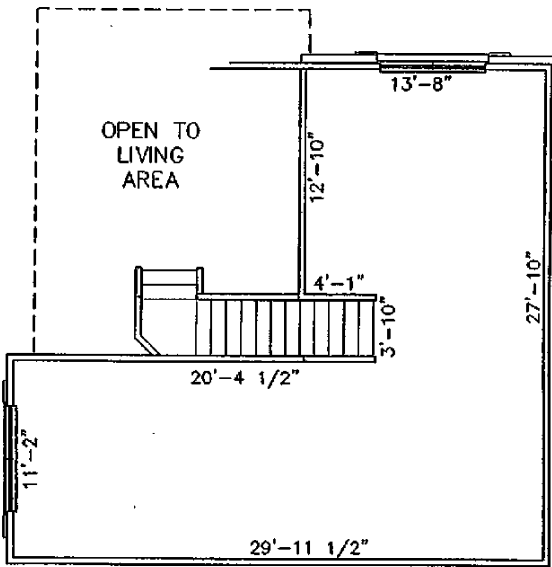
**BASELINE LAND SURVEYORS, INC.**  
 PROFESSIONAL LAND SURVEYING SERVICES  
 8333 CROSS PARK DRIVE  
 AUSTIN, TEXAS 78757  
 OFFICE: 512.374.9722 FAX: 512.873.9743  
 ron-baseline@austin.rr.com

File: S:\Prof\Harris Ranch\Condo\Draw\Brodie Hts. Condo Master	Snapshot:
Job No.	Scale (Vert.):
Scale (Hor.):	Scale (Vert.):
Date: 03/12/08	Checked By: JSL Drawn By: RLW

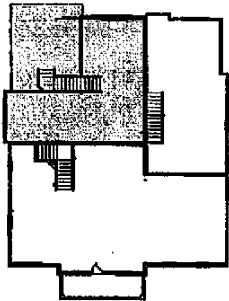
SHEET  
 19 of 22

BRODIE HEIGHTS CONDOMINIUMS

UNIT PLAN 1617 "THE LORRAINE"  
SECOND FLOOR  
BUILDING TYPE 4096



4096 LEFT



4096 RIGHT

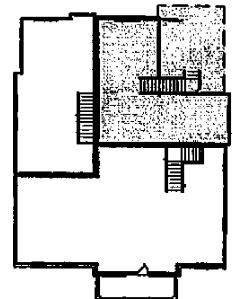


EXHIBIT "A-2"



DANZE & DAVIS ARCHITECTS, INC.  
4701 Spicewood Springs Rd., Suite 200, Austin, Texas 78759  
512/343-0714 512/343-0718 (Fax) www.danze-davis.com

BASELINE LAND SURVEYORS, INC.

PROFESSIONAL LAND SURVEYING SERVICES

8333 CROSS PARK DRIVE

AUSTIN, TEXAS 78757

OFFICE: 512.374.9722 FAX: 512.873.9743

ron-baseline@austin.rr.com

File: S:\Prof\Harris Ranch\Condo\Dwg\Brodie Hls. Condo Master

Job No. Snapshot:

Scale (Hor.): Scale (Vert.):

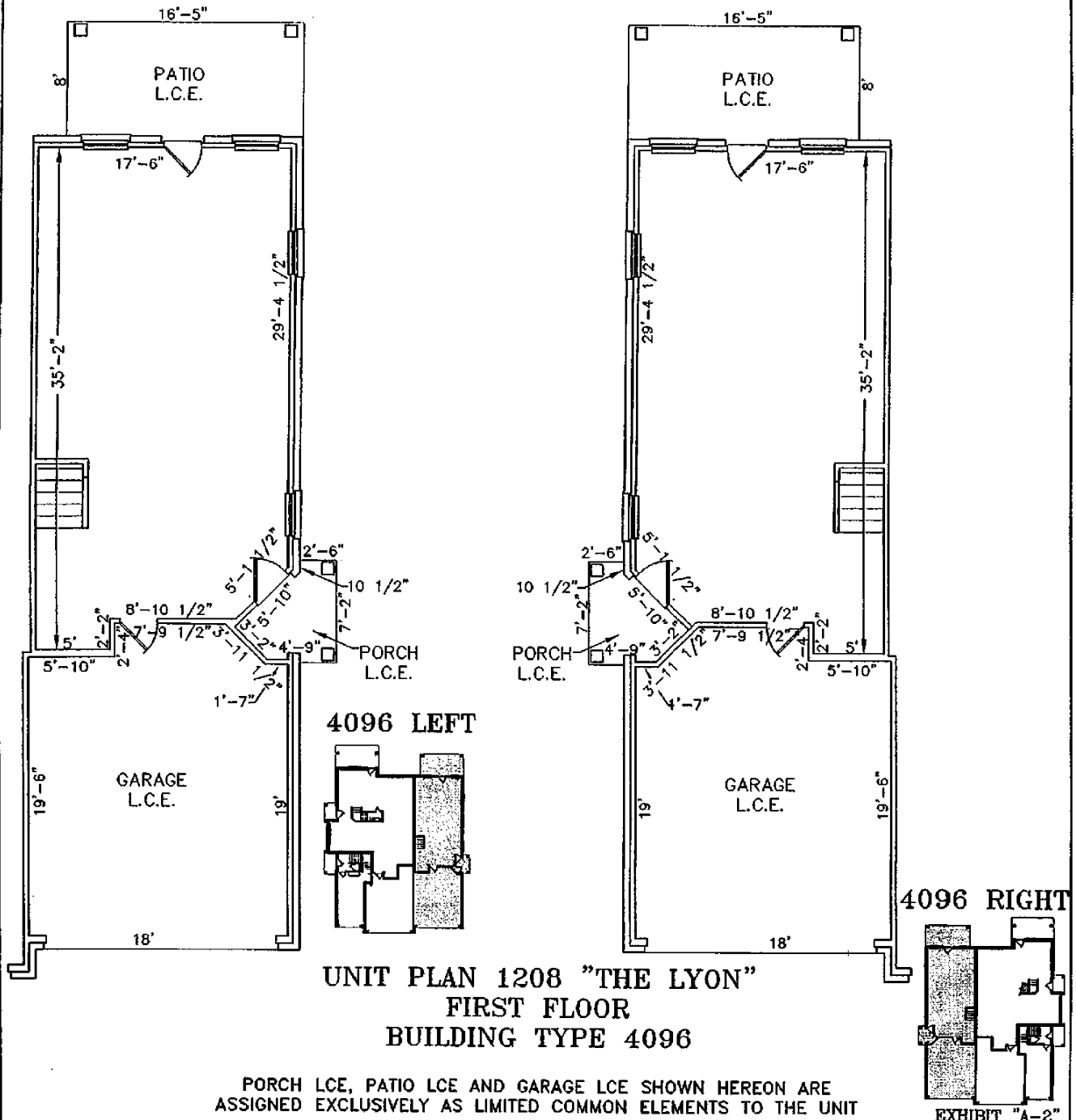
Date: 03/12/08

Checked By: JSL

Drawn By: RLW

SHEET  
20 of 22

# BRODIE HEIGHTS CONDOMINIUMS



**UNIT PLAN 1208 "THE LYON"  
FIRST FLOOR  
BUILDING TYPE 4096**

PORCH LCE, PATIO LCE AND GARAGE LCE SHOWN HEREON ARE  
ASSIGNED EXCLUSIVELY AS LIMITED COMMON ELEMENTS TO THE UNIT

EXHIBIT "A-2"



**DANZE & DAVIS ARCHITECTS, INC.**  
4701 Spicewood Springs Rd., Suite 200, Austin, Texas 78759  
512/343-0714 512/343-0718 (Fax) www.danze-davis.com

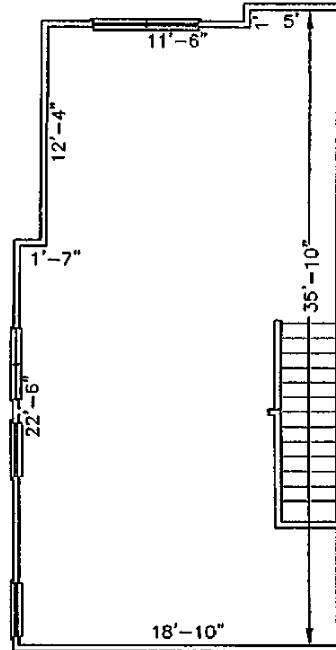
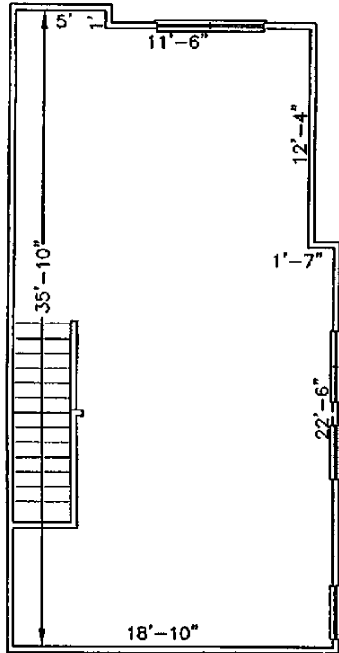
**BASELINE LAND SURVEYORS, INC.**  
PROFESSIONAL LAND SURVEYING SERVICES  
8333 CROSS PARK DRIVE  
AUSTIN, TEXAS 78757  
OFFICE: 512.374.9722 FAX: 512.873.9743  
ron-baseline@austin.lrs.com

File: S:\Prof\Harris Ranch\Condo\Draw\Brodie Hts. Condo Master	
Job No.	Snapshot:
Scale (Hor.):	Scale (Vert.):
Date: 03/12/08	Checked By: JSL Drawn By: RLW

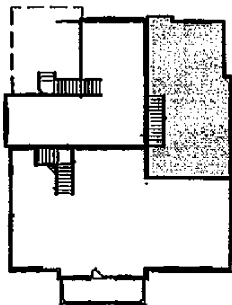
**SHEET**  
21 of 22

BRODIE HEIGHTS CONDOMINIUMS

UNIT PLAN 1208 "THE LYON"  
SECOND FLOOR  
BUILDING TYPE 4096



4096 LEFT



4096 RIGHT

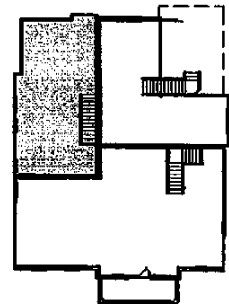


EXHIBIT "A-2"

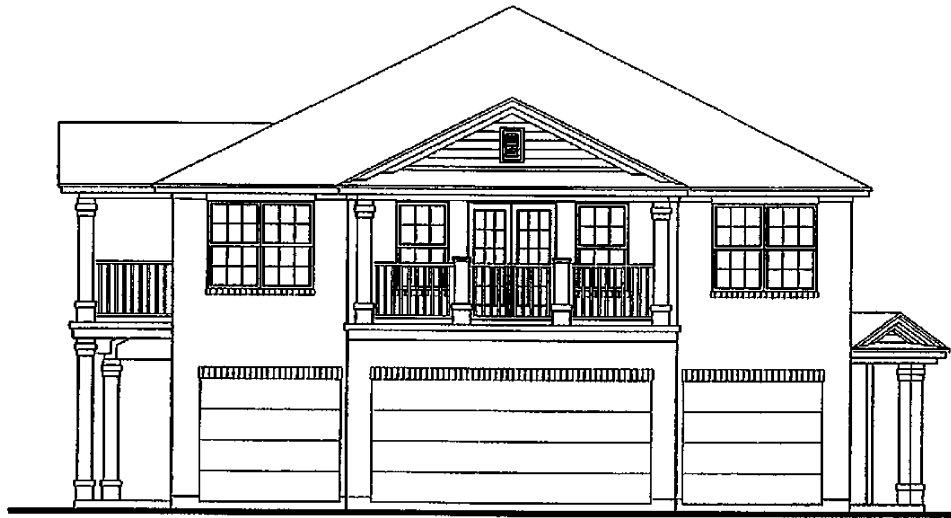
**d** DANZE & DAVIS ARCHITECTS, INC.  
4701 Spicewood Springs Rd., Suite 200, Austin, Texas 78759  
512/343-0714 512/343-0718 (Fax) www.danze-davis.com

**BASLINE LAND SURVEYORS, INC.**  
PROFESSIONAL LAND SURVEYING SERVICES  
8333 CROSS PARK DRIVE  
AUSTIN, TEXAS 78757  
OFFICE: 512.374.9722 FAX: 512.873.9743  
ron-baseline@austin.tx.com

File: S:\Proj\Harris Ranch\Condo\Draw\Brodie Hts. Condo Master	Snapshot:
Job No.	Scale (Hor.):
Scale (Ver.):	Checked By: JSL
Date: 03/12/08	Drawn By: RLW

SHEET  
22 of 22

# BRODIE HEIGHTS CONDOMINIUMS



FRONT ELEVATION



REAR ELEVATION

## BUILDING PLAN 3875 LEFT

THIS BUILDING PLAN ASSIGNED TO BUILDINGS 2, 14, 27, 29 AND 33  
SEE SHEETS 1-4 OF EXHIBIT "A-2" FOR BUILDING AND UNIT INFORMATION

EXHIBIT "A-3"

**D** DANZE & DAVIS ARCHITECTS, INC.  
4701 Spicewood Springs Rd., Suite 200, Austin, Texas 78759  
512/343-0714 512/343-0718 (Fax) www.danze-davis.com

**BASELINE LAND SURVEYORS, INC.**  
PROFESSIONAL LAND SURVEYING SERVICES  
8333 CROSS PARK DRIVE  
AUSTIN, TEXAS 78757  
OFFICE: 512.374.9722 FAX: 512.873.9743  
ron-baseline@austin.rr.com


File: S:\Prof\Harris Ranch\Condo\Dwg\Brodie Hts. Condo Master
Job No. Snapshot:
Scale (Hor.): Scale (Vert.):
Date: 07/25/07 Checked By: JSL Drawn By: RLW

SHEET  
1 of 8

BRODIE HEIGHTS CONDOMINIUMS



LEFT ELEVATION



RIGHT ELEVATION

**BUILDING PLAN 3875 LEFT**

THIS BUILDING PLAN ASSIGNED TO BUILDINGS 2, 14, 27, 29 AND 33  
SEE SHEETS 1-4 OF EXHIBIT "A-2" FOR BUILDING AND UNIT INFORMATION

EXHIBIT "A-3"



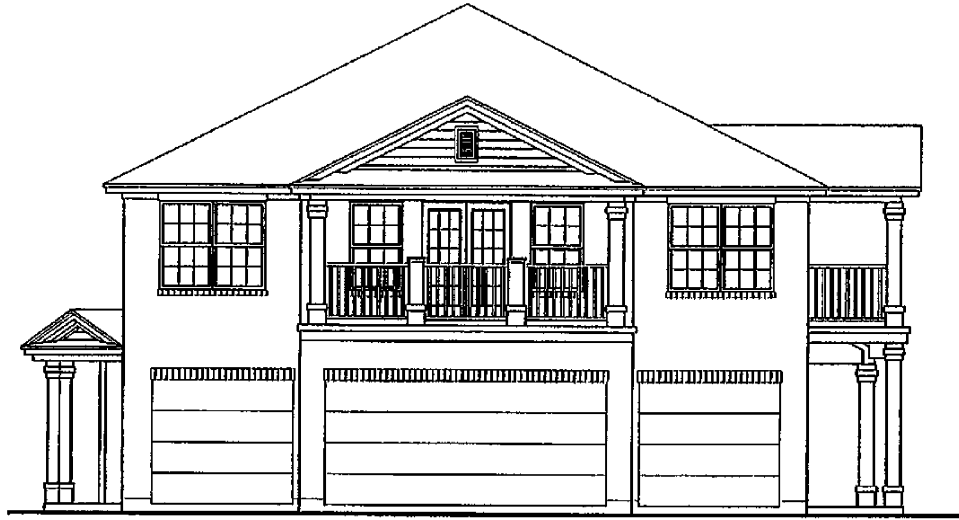
**DANZE & DAVIS ARCHITECTS, INC.**  
4701 Spicewood Springs Rd., Suite 200, Austin, Texas 78759  
512/343-0714 512/343-0718 (Fax) www.danze-davis.com

**BASELINE LAND SURVEYORS, INC.**  
PROFESSIONAL LAND SURVEYING SERVICES  
8333 CROSS PARK DRIVE  
AUSTIN, TEXAS 78757  
OFFICE: 512.374.9722 FAX: 512.873.9743  
ron-baseline@austin.rr.com

File: S:\Proj\Harris Ranch\Condo\Drawg\Brodie Hts. Condo Master	Snapshot:
Job No.	Scale (Vert.):
Scale (Hor.):	Date: 07/25/07
Checked By: JSL	Drawn By: RLW

SHEET  
2 of 8

BRODIE HEIGHTS CONDOMINIUMS



FRONT ELEVATION



REAR ELEVATION

BUILDING PLAN 3875 RIGHT

THIS BUILDING PLAN ASSIGNED TO BUILDINGS 5, 8, 9, 13, 21, 24, 25, 31, 34, 40, 41, 43, 44, 45, 52, 53, 54, 55, 56, 57, 58, 59, 60, 61, 62, 63, 64, 65, 66, 67, 68, 69, 70, 71, 72, 73, 74, 75, 76, 77, 80, 83, 86, 90, 91 AND 92

SEE SHEETS 1-4 OF EXHIBIT "A-2" FOR BUILDING AND UNIT INFORMATION

EXHIBIT "A-3"

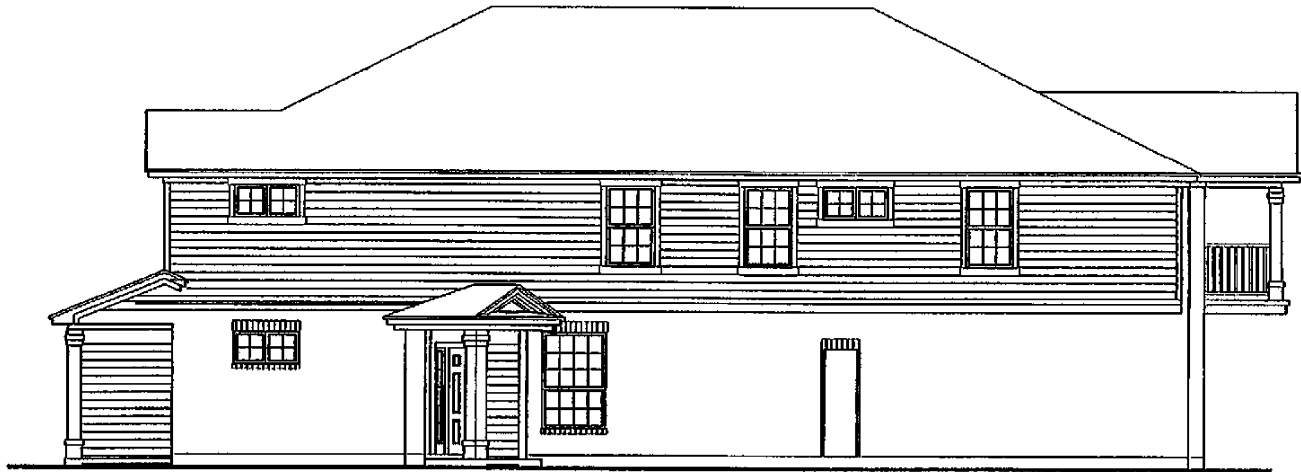
**d** DANZE & DAVIS ARCHITECTS, INC.  
 4701 Spicewood Springs Rd., Suite 200, Austin, Texas 78759  
 512/343-0714 512/343-0718 (Fax) www.danze-davis.com

**BASELINE LAND SURVEYORS, INC.**  
 PROFESSIONAL LAND SURVEYING SERVICES  
 8333 CROSS PARK DRIVE  
 AUSTIN, TEXAS 78757  
 OFFICE: 512.374.9722 FAX: 512.873.9743  
 ron-basellne@austin.rr.com

File: S:\Prof\Harris Ranch\Condo\Dwg\Brodie Hts. Condo Master	Snapshot:
Job No.:	Scale (Vert.):
Scale (Hor.):	Scale (Vert.):
Date: 05/01/07	Checked By: JSL Drawn By: RLW

SHEET  
3 of 8

# BRODIE HEIGHTS CONDOMINIUMS



LEFT ELEVATION



RIGHT ELEVATION

## BUILDING PLAN 3875 RIGHT

THIS BUILDING PLAN ASSIGNED TO BUILDINGS 5, 8, 9, 13, 21, 24, 25, 31, 34, 40, 41, 43, 44,  
45, 52, 53, 54, 55, 56, 57, 58, 59, 60, 61, 62, 63, 64, 65, 66, 67, 68, 69, 70, 71, 72, 73, 74,  
75, 76, 77, 80, 83, 86, 90, 91 AND 92

SEE SHEETS 1-4 OF EXHIBIT "A-2" FOR BUILDING AND UNIT INFORMATION

EXHIBIT "A-3"



**DANZE & DAVIS ARCHITECTS, INC.**  
4701 Spicewood Springs Rd., Suite 200, Austin, Texas 78759  
512/343-0714 512/343-0718 (Fax) www.danze-davis.com

**BASELINE LAND SURVEYORS, INC.**  
PROFESSIONAL LAND SURVEYING SERVICES  
8333 CROSS PARK DRIVE  
AUSTIN, TEXAS 78757  
OFFICE: 512.374.9722 FAX: 512.875.9743  
ron-baseline@austin.rr.com

File: S:\Proj\Harris Ranch\Condo\Draw\Brodie Hts. Condo Master	
Job No.	Snapshot:
Scale (Hor.):	Scale (Vert.):
Date: 05/01/07	Checked By: JSL Drawn By: RLW

**SHEET**  
4 of 8



BRODIE HEIGHTS CONDOMINIUMS



FRONT ELEVATION



REAR ELEVATION

**BUILDING PLAN 4096 LEFT**

THIS BUILDING PLAN ASSIGNED TO BUILDINGS 4, 6, 7, 10, 12, 19, 20, 28, 32, 36, 39, 42,  
47, 49, 50, 78, 79, 81, 82, 84, 85, 87, 88, 89, 93 & 94

SEE SHEETS 1-4 OF EXHIBIT "A-2" FOR BUILDING AND UNIT INFORMATION

EXHIBIT "A-3"

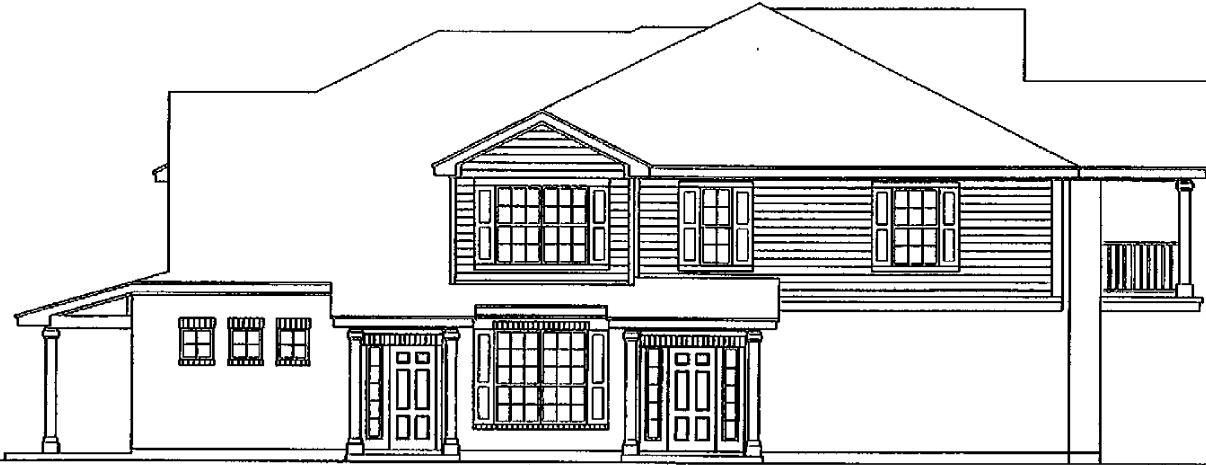
**d** DANZE & DAVIS ARCHITECTS, INC.  
4701 Spicewood Springs Rd., Suite 200, Austin, Texas 78759  
512/343-0714 512/343-0718 (Fax) www.danze-davis.com

**BASELINE LAND SURVEYORS, INC.**  
PROFESSIONAL LAND SURVEYING SERVICES  
8333 CROSS PARK DRIVE  
AUSTIN, TEXAS 78757  
OFFICE: 512.374.9722 FAX: 512.873.9743  
ron-baseline@austln.sr.com

File: S:\Proj\Harris Ranch\Condo\Draw\Brodie Hts. Condo Master
Job No. Snapshot:
Scale (Hor.): Scale (Vert.):
Date: 07/25/07 Checked By: JSL Drawn By: RLW

**SHEET**  
5 of 8

BRODIE HEIGHTS CONDOMINIUMS



LEFT ELEVATION



RIGHT ELEVATION

**BUILDING PLAN 4096 LEFT**

THIS BUILDING PLAN ASSIGNED TO BUILDINGS 4, 6, 7, 10, 12, 19, 20, 28, 32, 36, 39, 42,  
47, 49, 50, 78, 79, 81, 82, 84, 85, 87, 88, 89, 93 & 94

SEE SHEETS 1-4 OF EXHIBIT "A-2" FOR BUILDING AND UNIT INFORMATION

EXHIBIT "A-3"

**d** DANZE & DAVIS ARCHITECTS, INC.  
4701 Spicewood Springs Rd., Suite 200, Austin, Texas 78759  
512/343-0714 512/343-0718 (Fax) www.danze-davis.com

**BASELINE LAND SURVEYORS, INC.**  
PROFESSIONAL LAND SURVEYING SERVICES  
8333 CROSS PARK DRIVE  
AUSTIN, TEXAS 78757  
OFFICE: 512.374.9722 FAX: 512.873.9743  
ron-baseline@austlnr.com

File: S:\Prof\Harris Ranch\Condo\Brodie Hts. Condo Master	Snapshot:
Job No.	Scale (Vert.):
Scale (Hor.):	Date: 07/25/07
Checked By: JSL	Drawn By: RLW

SHEET  
6 of 8

# BRODIE HEIGHTS CONDOMINIUMS



FRONT ELEVATION



REAR ELEVATION

## BUILDING PLAN 4096 RIGHT

THIS BUILDING PLAN ASSIGNED TO BUILDINGS 11, 15, 16, 17, 18, 22, 23, 26, 30, 35, 37,  
38, 46, 48 AND 51

SEE SHEETS 1-4 OF EXHIBIT "A-2" FOR BUILDING AND UNIT INFORMATION

EXHIBIT "A-3"



**DANZE & DAVIS ARCHITECTS, INC.**  
4701 Spicewood Springs Rd., Suite 200, Austin, Texas 78759  
512/343-0714 512/343-0718 (Fax) [www.danze-davis.com](http://www.danze-davis.com)

**BASELINE LAND SURVEYORS, INC.**  
PROFESSIONAL LAND SURVEYING SERVICES  
8333 CROSS PARK DRIVE  
AUSTIN, TEXAS 78757  
OFFICE: 512.374.9722 FAX: 512.873.9743  
[ron-baseline@austin.rr.com](mailto:ron-baseline@austin.rr.com)

File: S:\Prof\Harris Ranch\Condo\Dwg\Brodie Hts. Condo Master	
Job No.	Snapshot
Scale (Hor.):	Scale (Vert.):
Date: 05/01/07	Checked By: JSL Drawn By: RLW

**SHEET**  
7 of 8

# BRODIE HEIGHTS CONDOMINIUMS



LEFT ELEVATION



RIGHT ELEVATION

## BUILDING PLAN 4096 RIGHT

THIS BUILDING PLAN ASSIGNED TO BUILDINGS 11, 15, 16, 17, 18, 22, 23, 26, 30, 35, 37,  
38, 46, 48 AND 51

SEE SHEETS 1-4 OF EXHIBIT "A-2" FOR BUILDING AND UNIT INFORMATION

EXHIBIT "A-3"



**DANZE & DAVIS ARCHITECTS, INC.**  
4701 Spicewood Springs Rd., Suite 200, Austin, Texas 78759  
512/343-0714 512/343-0718 (Fax) www.danze-davis.com

**BASELINE LAND SURVEYORS, INC.**  
PROFESSIONAL LAND SURVEYING SERVICES  
8333 CROSS PARK DRIVE  
AUSTIN, TEXAS 78757  
OFFICE: 512.374.9722 FAX: 512.873.9743  
ron-baseline@austin.rr.com

File: S:\Prof\Harris Ranch\Condo\Draw\Brodie Hts. Condo Master	
Job No.	Snapshot:
Scale (Hor.):	Scale (Vert.):
Date: 05/01/07	Checked By: JSL Drawn By: RLW

**SHEET**  
**8 of 8**

**EXHIBIT "A"**

**ATTACHMENT 1 TO THE DECLARATION OF CONDOMINIUM REGIME FOR  
BRODIE HEIGHTS CONDOMINIUMS**

<u>Unit No.</u>	<u>Building Type</u>	<u>Unit Plan Type</u>
201	3875L	1068 Orleans
202	3875L	1366 Lille
203	3875L	1441 Provence
401	4096L	1270 Riviera
402	4096L	1208 Lyon
403	4096L	1617 Lorraine
501	3875R	1068 Orleans
502	3875R	1366 Lille
503	3875R	1441 Provence
601	4096L	1270 Riviera
602	4096L	1208 Lyon
603	4096L	1617 Lorraine
701	4096L	1270 Riviera
702	4096L	1208 Lyon
703	4096L	1617 Lorraine
801	3875R	1068 Orleans
802	3875R	1366 Lille
803	3875R	1441 Provence
901	3875R	1068 Orleans
902	3875R	1366 Lille
903	3875R	1441 Provence
1001	4096L	1270 Riviera
1002	4096L	1208 Lyon
1003	4096L	1617 Lorraine
1101	4096R	1270 Riviera
1102	4096R	1208 Lyon
1103	4096R	1617 Lorraine
1201	4096L	1270 Riviera
1202	4096L	1208 Lyon
1203	4096L	1617 Lorraine
1301	3875R	1068 Orleans
1302	3875R	1366 Lille
1303	38 75R	1441 Provence
1401	3875L	1068 Orleans
1402	3875L	1366 Lille

AUSTIN\_1\697092v1  
52919-48 04/11/2013

BRODIE HEIGHTS CONDOMINIUMS  
THIRTY-THIRD AMENDMENT TO DECLARATION OF CONDOMINIUM REGIME

1403	3875L	1441 Provence
1501	4096R	1270 Riviera
1502	4096R	1208 Lyon
1503	4096R	1617 Lorraine
1601	4096R	1270 Riviera
1602	4096R	1208 Lyon
1603	4096R	1617 Lorraine
1701	4096R	1270 Riviera
1702	4096R	1208 Lyon
1703	4096R	1617 Lorraine
1801	4096R	1270 Riviera
1802	4096R	1208 Lyon
1803	4096R	1617 Lorraine
1901	4096L	1270 Riviera
1902	4096L	1208 Lyon
1903	4096L	1617 Lorraine
2001	4096L	1270 Riviera
2002	4096L	1208 Lyon
2003	4096L	1617 Lorraine
2101	3875R	1068 Orleans
2102	3875R	1366 Lille
2103	3875R	1441 Provence
2201	4096R	1270 Riviera
2202	4096R	1208 Lyon
2203	4096R	1617 Lorraine
2301	4096R	1270 Riviera
2302	4096R	1208 Lyon
2303	4096R	1617 Lorraine
2401	3875R	1068 Orleans
2402	3875R	1366 Lille
2403	3875R	1441 Provence
2501	3875R	1068 Orleans
2502	3875R	1366 Lille
2503	3875R	1441 Provence
2601	4096R	1270 Riviera
2602	4096R	1208 Lyon
2603	4096R	1617 Lorraine
2701	3875L	1068 Orleans
2702	3875L	1366 Lille
2703	3875L	1441 Provence
2801	4096L	1270 Riviera
2802	4096L	1208 Lyon
2803	4096L	1617 Lorraine

AUSTIN\_1\697092v1  
52919-48 04/11/2013

BRODIE HEIGHTS CONDOMINIUMS  
THIRTY-THIRD AMENDMENT TO DECLARATION OF CONDOMINIUM REGIME

2901	3875L	1068 Orleans
2902	3875L	1366 Lille
2903	3875L	1441 Provence
3001	4096R	1270 Riviera
3002	4096R	1208 Lyon
3003	4096R	1617 Lorraine
3101	3875R	1068 Orleans
3102	3875R	1366 Lille
3103	3875R	1441 Provence
3201	4096L	1270 Riviera
3202	4096L	1208 Lyon
3203	4096L	1617 Lorraine
3301	3875L	1068 Orleans
3302	3875L	1366 Lille
3303	3875L	1441 Provence
3401	3875R	1068 Orleans
3402	3875R	1366 Lille
3403	3875R	1441 Provence
3501	4096R	1270 Riviera
3502	4096R	1208 Lyon
3503	4096R	1617 Lorraine
3601	4096L	1270 Riviera
3602	4096L	1208 Lyon
3603	4096L	1617 Lorraine
3701	4096R	1270 Riviera
3702	4096R	1208 Lyon
3703	4096R	1617 Lorraine
3801	4096R	1270 Riviera
3802	4096R	1208 Lyon
3803	4096R	1617 Lorraine
3901	4096L	1270 Riviera
3902	4096L	1208 Lyon
3903	4096L	1617 Lorraine
4001	3875R	1068 Orleans
4002	3875R	1366 Lille
4003	3875R	1441 Provence
4101	3875R	1068 Orleans
4102	3875R	1366 Lille
4103	3875R	1441 Provence
4201	4096L	1270 Riviera
4202	4096L	1208 Lyon
4203	4096L	1617 Lorraine
4301	3875R	1068 Orleans

AUSTIN\_1\697092v1  
52919-48 04/11/2013

BRODIE HEIGHTS CONDOMINIUMS  
THIRTY-THIRD AMENDMENT TO DECLARATION OF CONDOMINIUM REGIME

4302	3875R	1366 Lille
4303	3875R	1441 Provence
4401	3875R	1068 Orleans
4402	3875R	1366 Lille
4403	3875R	1441 Provence
4501	3875R	1068 Orleans
4502	3875R	1366 Lille
4503	3875R	1441Provence
4601	4096R	1270 Riviera
4602	4096R	1208 Lyon
4603	4096R	1617 Lorraine
4701	4096L	1270 Riviera
4702	4096L	1208 Lyon
4703	4096L	1617 Lorraine
4801	4096R	1270 Riviera
4802	4096R	1208 Lyon
4803	4096R	1617 Lorraine
4901	4096L	1270 Riviera
4902	4096L	1208 Lyon
4903	4096L	1617 Lorraine
5001	4096L	1270 Riviera
5002	4096L	1208 Lyon
5003	4096L	1617 Lorraine
5101	4096R	1270 Riviera
5102	4096R	1208 Lyon
5103	4096R	1617 Lorraine
5201	3875R	1068 Orleans
5202	3875R	1366 Lille
5203	3875R	1441 Provence
5301	3875R	1068 Orleans
5302	3875R	1366 Lille
5303	3875R	1441 Provence
5401	3875R	1068 Orleans
5402	3875R	1366 Lille
5403	3875R	1441 Provence
5501	3875R	1068 Orleans
5502	3875R	1366 Lille
5503	3875R	1441 Provence
5601	3875R	1068 Orleans
5602	3875R	1366 Lille
5603	3875R	1441 Provence
5701	3875R	1068 Orleans
5702	3875R	1366 Lille

AUSTIN\_1\697092v1  
52919-48 04/11/2013

BRODIE HEIGHTS CONDOMINIUMS  
THIRTY-THIRD AMENDMENT TO DECLARATION OF CONDOMINIUM REGIME



5703	3875R	1441 Provence
5801	3875R	1068 Orleans
5802	3875R	1366 Lille
5803	3875R	1441 Provence
5901	3875R	1068 Orleans
5902	3875R	1366 Lille
5903	3875R	1441 Provence
6001	3875R	1068 Orleans
6002	3875R	1366 Lille
6003	3875R	1441 Provence
6101	3875R	1068 Orleans
6102	3875R	1366 Lille
6103	3875R	1441 Provence
6201	3875R	1068 Orleans
6202	3875R	1366 Lille
6203	3875R	1441 Provence
6301	3875R	1068 Orleans
6302	3875R	1366 Lille
6303	3875R	1441 Provence
6401	3875R	1068 Orleans
6402	3875R	1366 Lille
6403	3875R	1441 Provence
6501	3875R	1068 Orleans
6502	3875R	1366 Lille
6503	3875R	1441 Provence
6601	3875R	1068 Orleans
6602	3875R	1366 Lille
6603	3875R	1441 Provence
6701	3875R	1068 Orleans
6702	3875R	1366 Lille
6703	3875R	1441 Provence
6801	3875R	1068 Orleans
6802	3875R	1366 Lille
6803	3875R	1441 Provence
6901	3875R	1068 Orleans
6902	3875R	1366 Lille
6903	3875R	1441 Provence
7001	3875R	1068 Orleans
7002	3875R	1366 Lille
7003	3875R	1441 Provence
7101	3875R	1068 Orleans
7102	3875R	1366 Lille

AUSTIN\_1\697092v1  
52919-48 04/11/2013

BRODIE HEIGHTS CONDOMINIUMS  
THIRTY-THIRD AMENDMENT TO DECLARATION OF CONDOMINIUM REGIME

7103	3875R	1441 Provence
7201	3875R	1068 Orleans
7202	3875R	1366 Lille
7203	3875R	1441 Provence
7301	3875R	1068 Orleans
7302	3875R	1366 Lille
7303	3875R	1441 Provence
7401	3875R	1068 Orleans
7402	3875R	1366 Lille
7403	3875R	1441 Provence
7501	3875R	1068 Orleans
7502	3875R	1366 Lille
7503	3875R	1441 Provence
7601	3875R	1068 Orleans
7602	3875R	1366 Lille
7603	3875R	1441 Provence
7701	3875R	1068 Orleans
7702	3875R	1366 Lille
7703	3875R	1441 Provence
7801	4096L	1270 Riviera
7802	4096L	1208 Lyon
7803	4096L	1617 Lorraine
7901	4096L	1270 Riviera
7902	4096L	1208 Lyon
7903	4096L	1617 Lorraine
8001	3875R	1068 Orleans
8002	3875R	1366 Lille
8003	3875R	1441 Provence
8101	4096L	1270 Riviera
8102	4096L	1208 Lyon
8103	4096L	1617 Lorraine
8201	4096L	1270 Riviera
8202	4096L	1208 Lyon
8203	4096L	1617 Lorraine
8301	3875R	1068 Orleans
8302	3875R	1366 Lille
8303	3875R	1441 Provence
8401	4096L	1270 Riviera
8402	4096L	1208 Lyon
8403	4096L	1617 Lorraine
8501	4096L	1270 Riviera
8502	4096L	1208 Lyon
8503	4096L	1617 Lorraine

AUSTIN\_1\697092v1  
52919-48 04/11/2013

BRODIE HEIGHTS CONDOMINIUMS  
THIRTY-THIRD AMENDMENT TO DECLARATION OF CONDOMINIUM REGIME

8601	3875R	1068 Orleans
8602	3875R	1366 Lille
8603	3875R	1441 Provence
8701	4096L	1270 Riviera
8702	4096L	1208 Lyon
8703	4096L	1617 Lorraine
8801	4096L	1270 Riviera
8802	4096L	1208 Lyon
8803	4096L	1617 Lorraine
8901	4096L	1270 Riviera
8902	4096L	1208 Lyon
8903	4096L	1617 Lorraine
9001	3875R	1068 Orleans
9002	3875R	1366 Lille
9003	3875R	1441 Provence
9101	3875R	1068 Orleans
9102	3875R	1366 Lille
9103	3875R	1441 Provence
9201	3875R	1068 Orleans
9202	3875R	1366 Lille
9203	3875R	1441 Provence
9301	4096L	1270 Riviera
9302	4096L	1208 Lyon
9303	4096L	1617 Lorraine
9401	4096L	1270 Riviera
9402	4096L	1208 Lyon
9403	4096L	1617 Lorraine

AUSTIN\_1\697092v1  
52919-48 04/11/2013

BRODIE HEIGHTS CONDOMINIUMS  
THIRTY-THIRD AMENDMENT TO DECLARATION OF CONDOMINIUM REGIME

**EXHIBIT "B"**

**ATTACHMENT 2 TO THE DECLARATION OF CONDOMINIUM REGIME FOR  
BRODIE HEIGHTS CONDOMINIUMS**

**ALLOCATED INTERESTS**

The Common Interest Allocation and Common Expense Liability for each Unit is 1/276. Each Unit is allocated one (1) vote.

**THE ALLOCATED INTEREST ASSIGNED TO A PARTICULAR UNIT WILL DECREASE AS ADDITIONAL UNITS ARE CREATED AND ADDED TO THE REGIME BY THE DECLARANT.**

AUSTIN\_1\697092v1  
52919-48 04/11/2013

BRODIE HEIGHTS CONDOMINIUMS  
THIRTY-THIRD AMENDMENT TO DECLARATION OF CONDOMINIUM REGIME

**EXHIBIT "B"**

**ATTACHMENT 2 TO THE DECLARATION OF CONDOMINIUM REGIME FOR  
BRODIE HEIGHTS CONDOMINIUMS**

**ALLOCATED INTERESTS**

The Common Interest Allocation and Common Expense Liability for each Unit is 1/276. Each Unit is allocated one (1) vote.

**THE ALLOCATED INTEREST ASSIGNED TO A PARTICULAR UNIT WILL DECREASE AS ADDITIONAL UNITS ARE CREATED AND ADDED TO THE REGIME BY THE DECLARANT.**

AUSTIN\_1\697092v1  
52919-48 04/16/2013

BRODIE HEIGHTS CONDOMINIUMS  
THIRTY-THIRD AMENDMENT TO DECLARATION OF CONDOMINIUM REGIME



**FILED AND RECORDED**  
**OFFICIAL PUBLIC RECORDS**

*Dana DeBeauvoir*

**DANA DEBEAUVOIR, COUNTY CLERK**  
**TRAVIS COUNTY, TEXAS**

April 19 2013 10:15 AM

FEE: \$ 452.00 **2013070596**