

**Tighe&Bond**

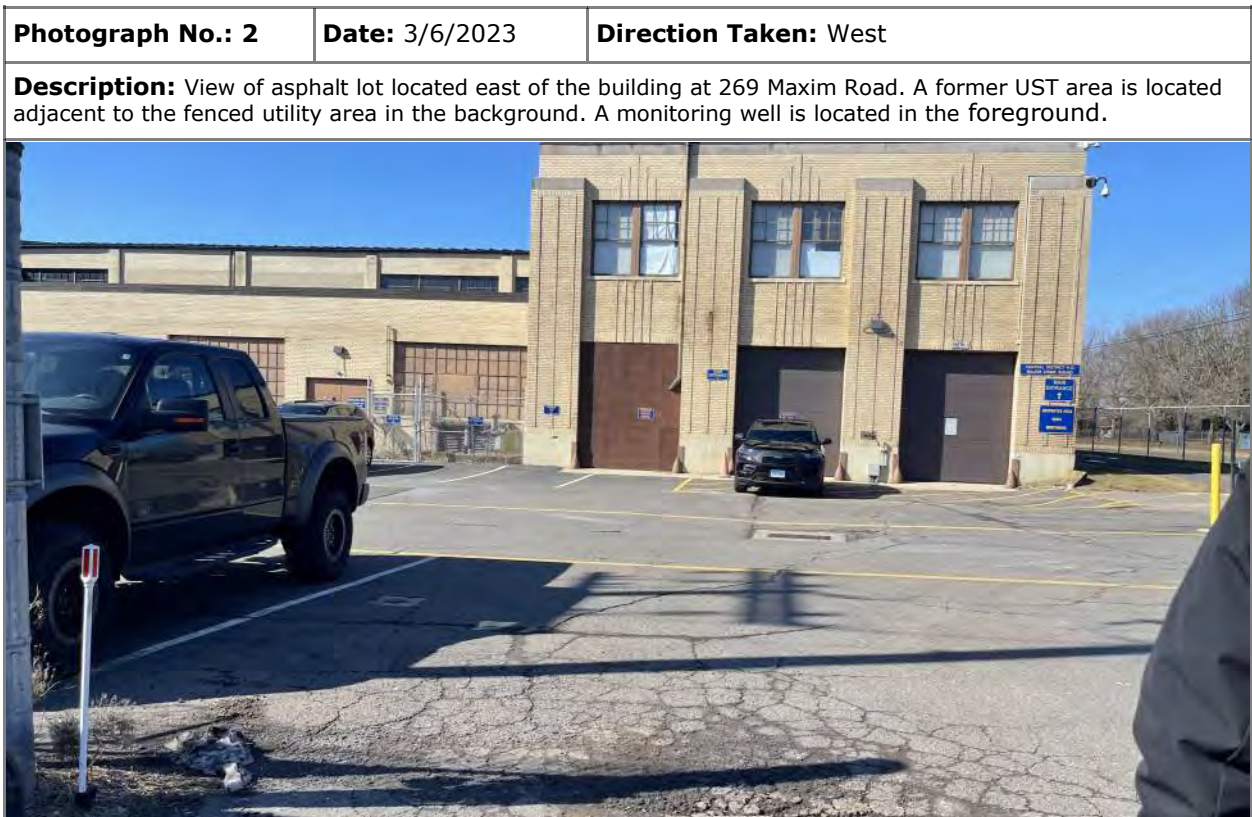
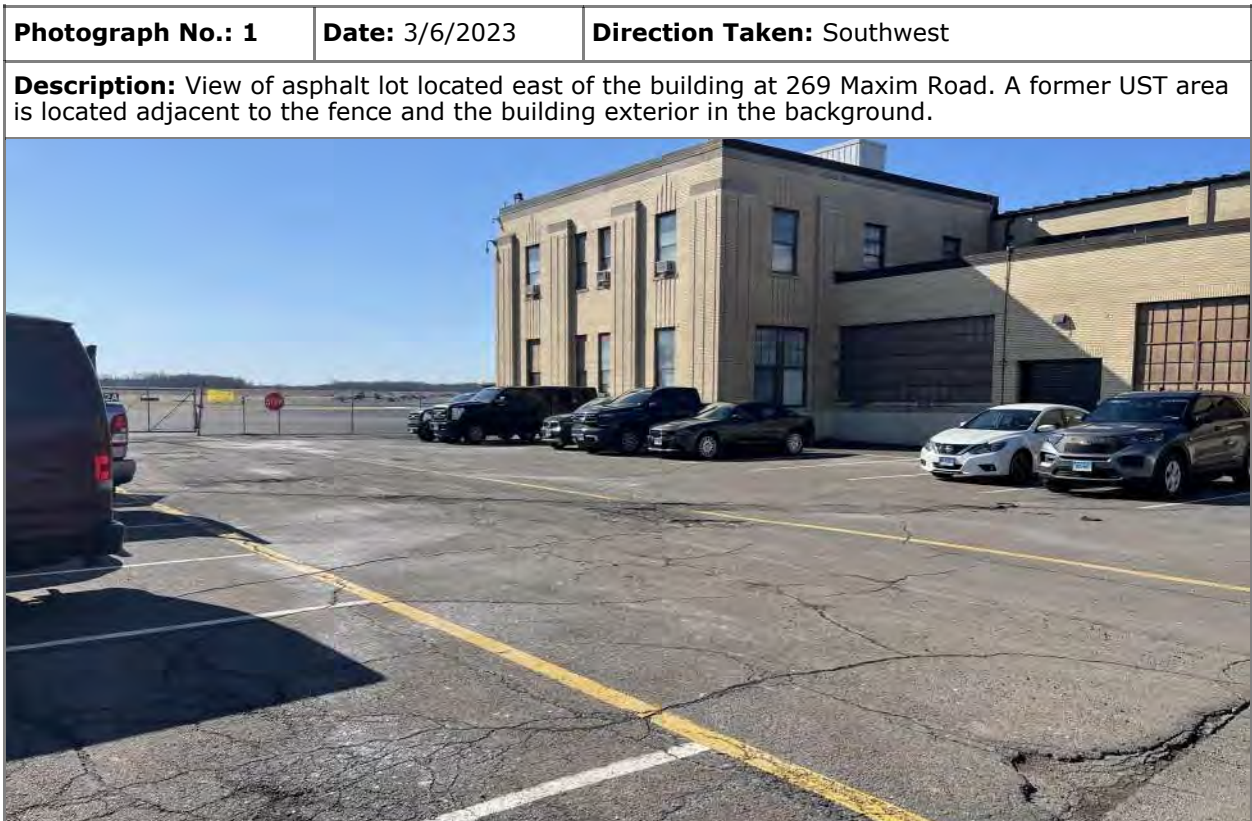
**APPENDIX A**

# Photographic Log

**Client:** BFJ Planning

**Job Number:** 12-5182-001

**Site:** Hartford-Brainard Airport — State Police/Urban Search and Rescue (Former National Guard)



# Photographic Log

**Client:** BFJ Planning

**Job Number:** 12-5182-001

**Site:** Hartford-Brainard Airport — State Police/Urban Search and Rescue (Former National Guard)

<b>Photograph No.:</b> 3	<b>Date:</b> 3/6/2023	<b>Direction Taken:</b> West
<b>Description:</b> View of the northern building exterior located at 269 Maxim Road.		

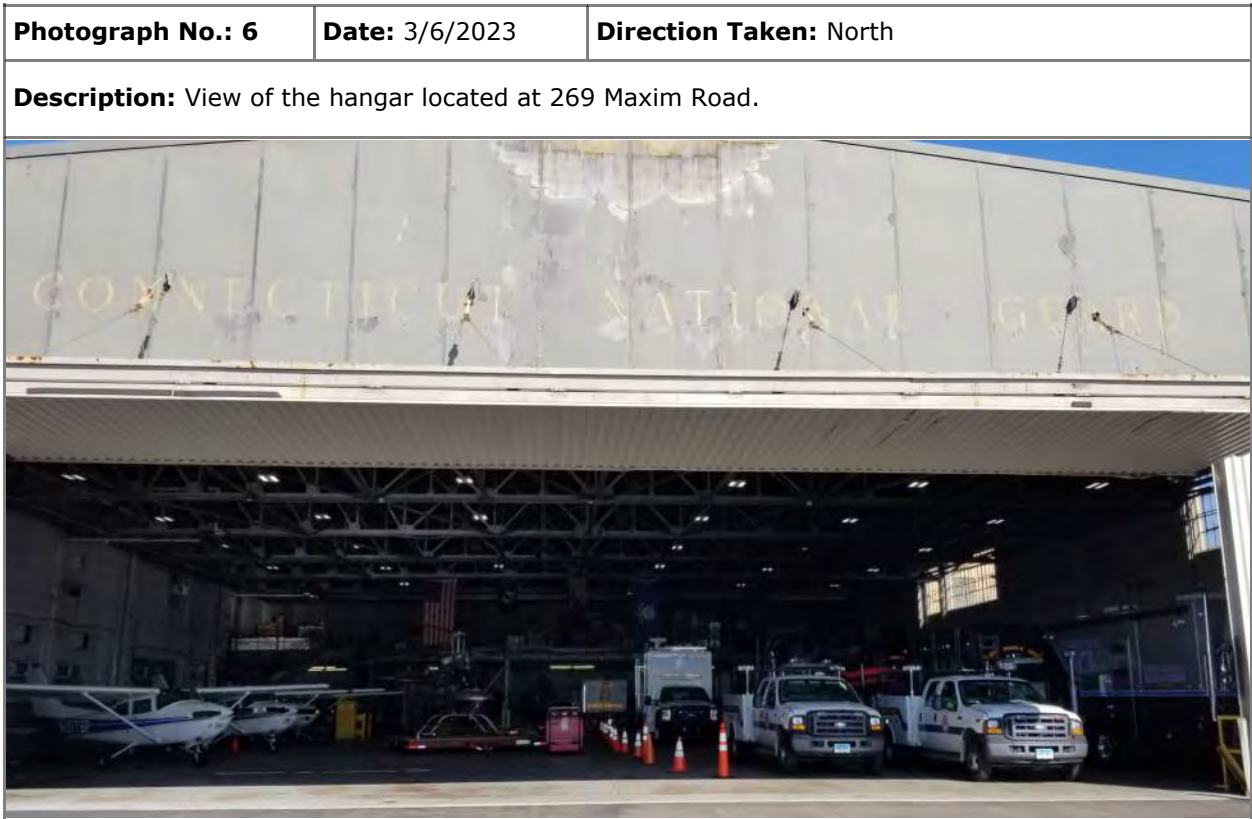
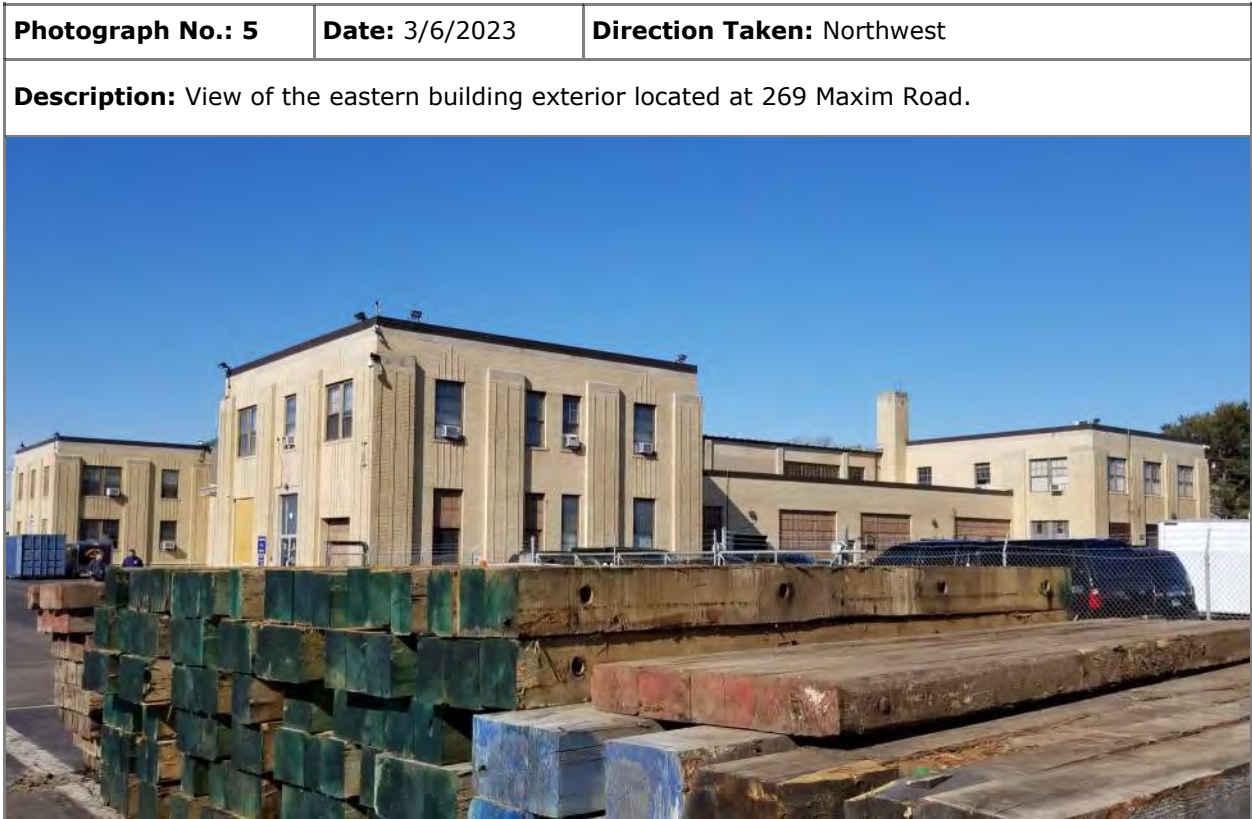
<b>Photograph No.:</b> 4	<b>Date:</b> 3/6/2023	<b>Direction Taken:</b> Southeast
<b>Description:</b> View of the western building exterior located at 269 Maxim Road.		

# Photographic Log

**Client:** BFJ Planning

**Job Number:** 12-5182-001

**Site:** Hartford-Brainard Airport — State Police/Urban Search and Rescue (Former National Guard)



# Photographic Log

**Client:** BFJ Planning

**Job Number:** 12-5182-001

**Site:** Hartford-Brainard Airport — State Police/Urban Search and Rescue (Former National Guard)

<b>Photograph No.:</b> 7	<b>Date:</b> 3/6/2023	<b>Direction Taken:</b> Southwest
<b>Description:</b> View of derelict diesel generator located at the eastern exterior of 269 Maxim Road.		

<b>Photograph No.:</b> 8	<b>Date:</b> 3/6/2023	<b>Direction Taken:</b> West
<b>Description:</b> View of asphalt ramp area located south of 269 Maxim Road. A former UST and former fuel distribution line was documented in this area.		

# Photographic Log

**Client:** BFJ Planning

**Job Number:** 12-5182-001

**Site:** Hartford-Brainard Airport — State Police/Urban Search and Rescue (Former National Guard)

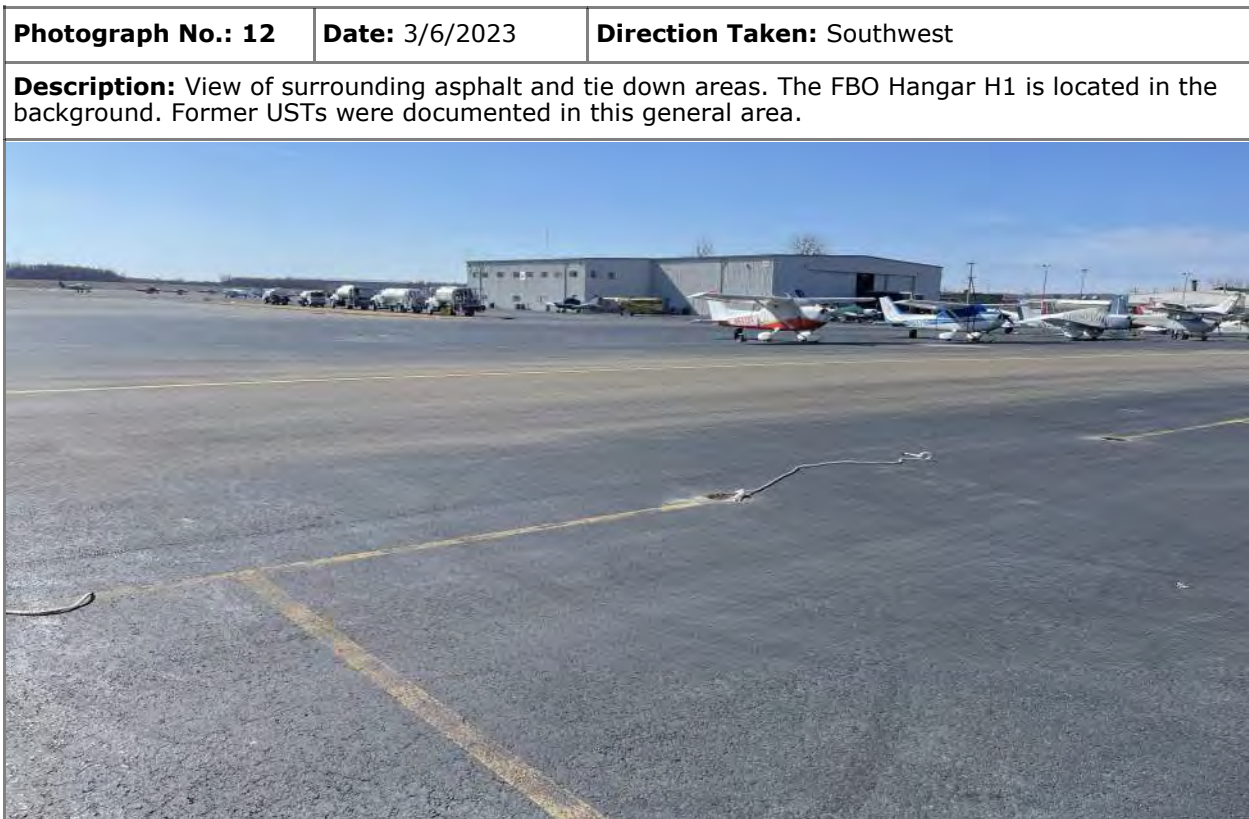


# Photographic Log

**Client:** BFJ Planning

**Job Number:** 12-5182-001

**Site:** Hartford-Brainard Airport — State Police/Urban Search and Rescue (Former National Guard)


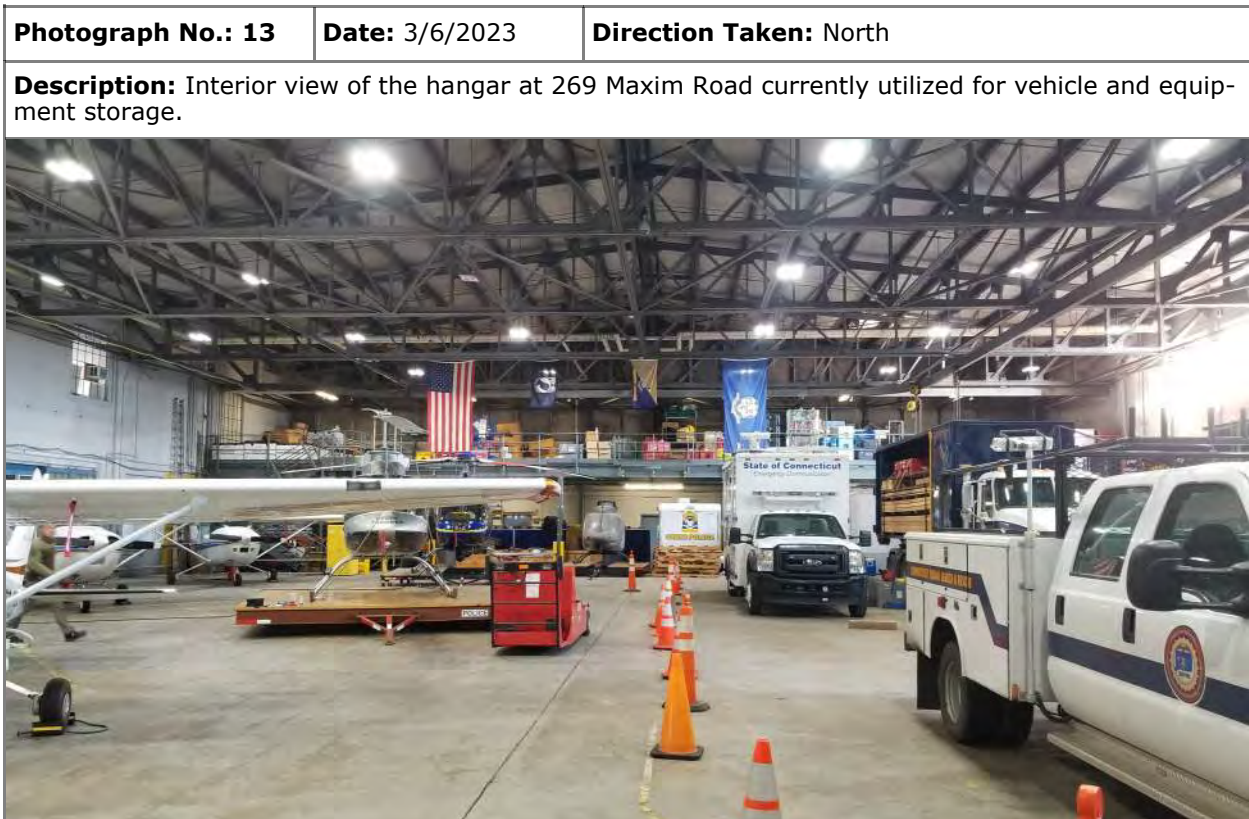


# Photographic Log

**Client:** BFJ Planning

**Job Number:** 12-5182-001

**Site:** Hartford-Brainard Airport — State Police/Urban Search and Rescue (Former National Guard)





# Photographic Log

**Client:** BFJ Planning

**Job Number:** 12-5182-001

**Site:** Hartford-Brainard Airport — State Police/Urban Search and Rescue (Former National Guard)

<b>Photograph No.:</b> 15	<b>Date:</b> 3/6/2023	<b>Direction Taken:</b> North
<b>Description:</b> Typical flammable cabinet contents observed at the Site.		



<b>Photograph No.:</b> 16	<b>Date:</b> 3/6/2023	<b>Direction Taken:</b> North
<b>Description:</b> View of solid waste storage adjacent to the vehicle wash station. A former UST, former hazardous waste storage container, and former AST were documented in this area.		



# Photographic Log

**Client:** BFJ Planning

**Job Number:** 12-5182-001

**Site:** Hartford-Brainard Airport — State Police/Urban Search and Rescue (Former National Guard)

<b>Photograph No.:</b> 17	<b>Date:</b> 3/6/2023	<b>Direction Taken:</b> North
<b>Description:</b> View of concrete pad located north of the dumpsters. A former UST, former hazardous waste storage container, and former AST were documented in this area.		
		

<b>Photograph No.:</b> 18	<b>Date:</b> 3/6/2023	<b>Direction Taken:</b> Northeast
<b>Description:</b> View of solid waste storage adjacent to the vehicle wash station.		
		

# Photographic Log

**Client:** BFJ Planning

**Job Number:** 12-5182-001

**Site:** Hartford-Brainard Airport — State Police/Urban Search and Rescue (Former National Guard)



# Photographic Log

**Client:** BFJ Planning

**Job Number:** 12-5182-001

**Site:** Hartford-Brainard Airport — State Police/Urban Search and Rescue (Former National Guard)

<b>Photograph No.:</b> 21	<b>Date:</b> 3/6/2023	<b>Direction Taken:</b> North
---------------------------	-----------------------	-------------------------------

**Description:** View of the vehicle washing station located within the eastern gravel parking lot. An oil/water separator is reportedly located north of the structure.



<b>Photograph No.:</b> 22	<b>Date:</b> 3/6/2023	<b>Direction Taken:</b> North
---------------------------	-----------------------	-------------------------------

**Description:** Three pole-mounted and one pad-mounted transformers located in the eastern asphalt lot of 269 Maxim Road. A former AST was reportedly located nearby.




# Photographic Log

**Client:** BFJ Planning

**Job Number:** 12-5182-001

**Site:** Hartford-Brainard Airport — Abandoned Structure

<b>Photograph No.:</b> 1	<b>Date:</b> 3/6/2023	<b>Direction Taken:</b> East
<b>Description:</b> Abandoned one-story structure located in the parking lot east of the State Police/Urban Search and Rescue Building (269 Maxim Road).		
		

<b>Photograph No.:</b> 2	<b>Date:</b> 3/6/2023	<b>Direction Taken:</b> North
<b>Description:</b> Interior view of the building in a state of dilapidation.		
		

# Photographic Log

**Client:** BFJ Planning

**Job Number:** 12-5182-001

**Site:** Hartford-Brainard Airport — Abandoned Structure

<b>Photograph No.:</b> 3	<b>Date:</b> 3/6/2023	<b>Direction Taken:</b> North
<b>Description:</b> Soil pile and wood debris located east of the structure.		
		

<b>Photograph No.:</b> 4	<b>Date:</b> 3/6/2023	<b>Direction Taken:</b> East
<b>Description:</b> Northern area surrounding the structure with additional wood debris piles.		
		

# Photographic Log

**Client:** BFJ Planning

**Job Number:** 12-5182-001

**Site:** Hartford-Brainard Airport — Abandoned Structure

<b>Photograph No.:</b> 5	<b>Date:</b> 3/6/2023	<b>Direction Taken:</b> East
<b>Description:</b> The northeast corner within the fenced area had two-three metal drums stored on the ground.		
		


# Photographic Log

**Client:** BFJ Planning

**Job Number:** 12-5182-001

**Site:** Hartford-Brainard Airport — CAA Administration

<b>Photograph No.:</b> 1	<b>Date:</b> 3/6/2023	<b>Direction Taken:</b> Southwest
<b>Description:</b> View of the eastern and northern building facades. USTs formerly existed in the turf area east of the building as well as north within the asphalt parking lot.		
		

<b>Photograph No.:</b> 2	<b>Date:</b> 3/6/2023	<b>Direction Taken:</b> West
<b>Description:</b> View of the eastern building exterior.		
		



# Photographic Log

**Client:** BFJ Planning

**Job Number:** 12-5182-001

**Site:** Hartford-Brainard Airport — CAA Administration

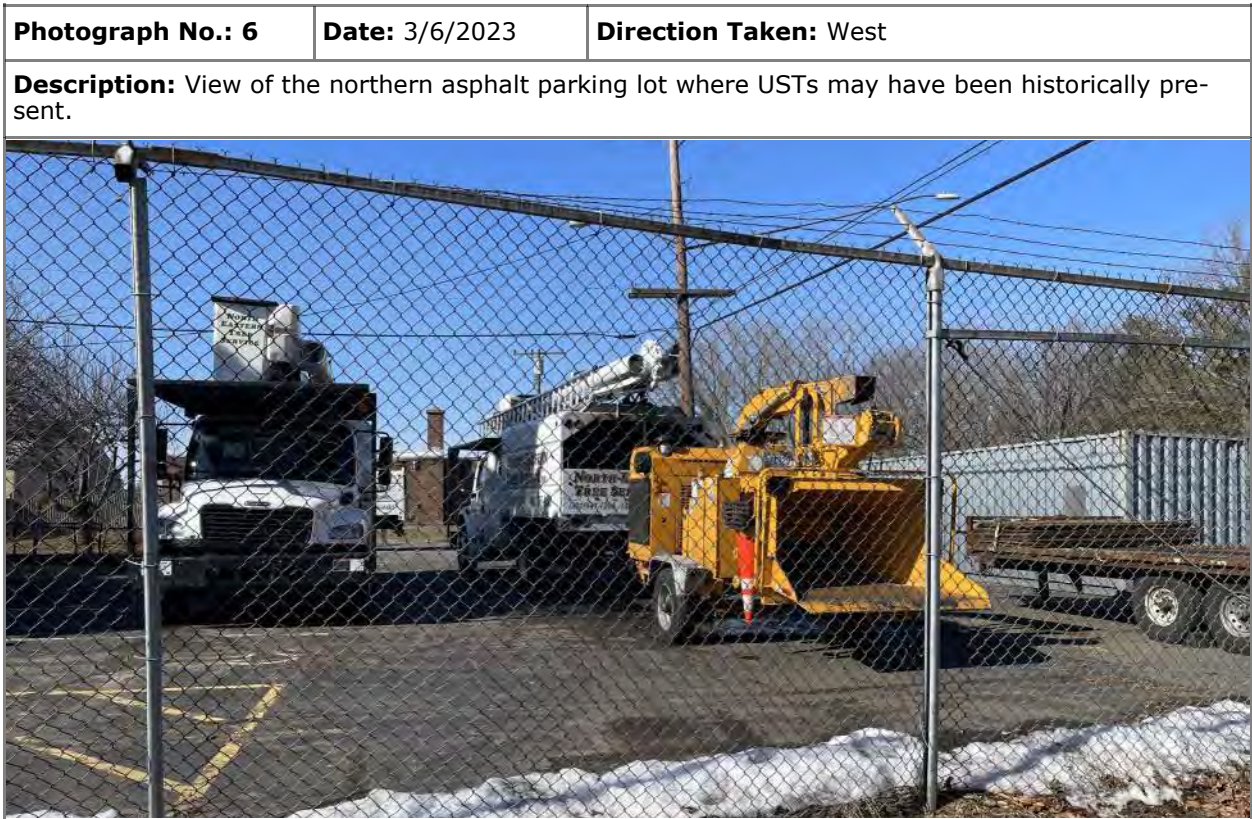


# Photographic Log

**Client:** BFJ Planning

**Job Number:** 12-5182-001

**Site:** Hartford-Brainard Airport — CAA Administration



# Photographic Log

**Client:** BFJ Planning

**Job Number:** 12-5182-001

**Site:** Hartford-Brainard Airport — CAA Sand Shed


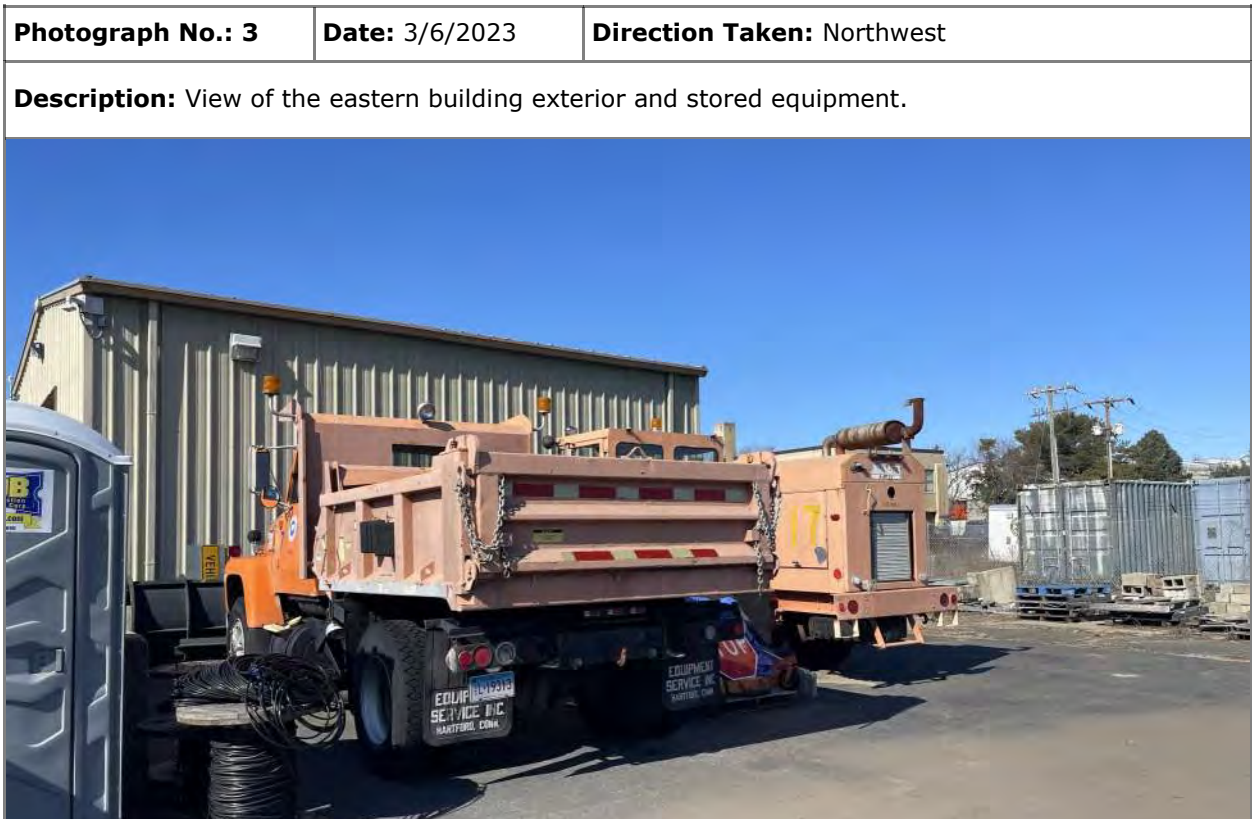


# Photographic Log

**Client:** BFJ Planning

**Job Number:** 12-5182-001

**Site:** Hartford-Brainard Airport — CAA Sand Shed

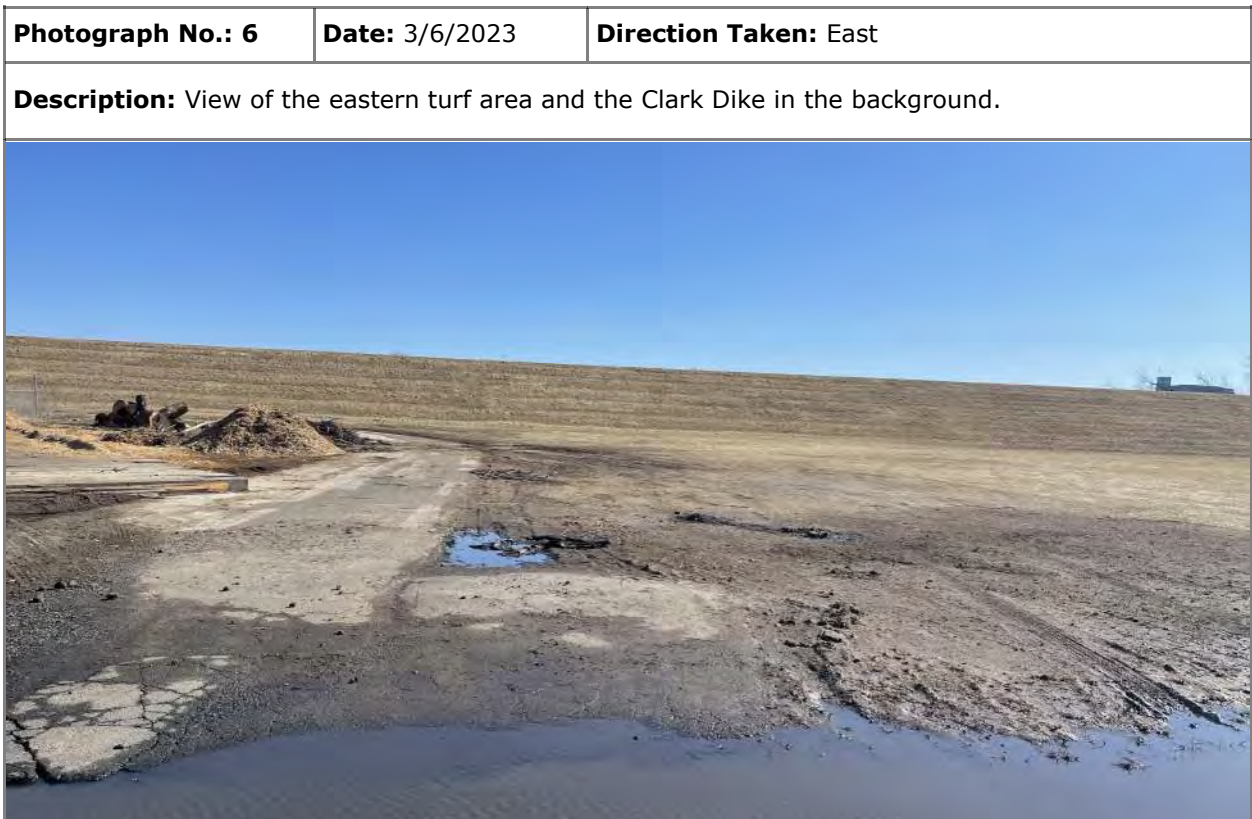


# Photographic Log

**Client:** BFJ Planning

**Job Number:** 12-5182-001

**Site:** Hartford-Brainard Airport — CAA Sand Shed



# Photographic Log

**Client:** BFJ Planning

**Job Number:** 12-5182-001

**Site:** Hartford-Brainard Airport — CAA Sand Shed

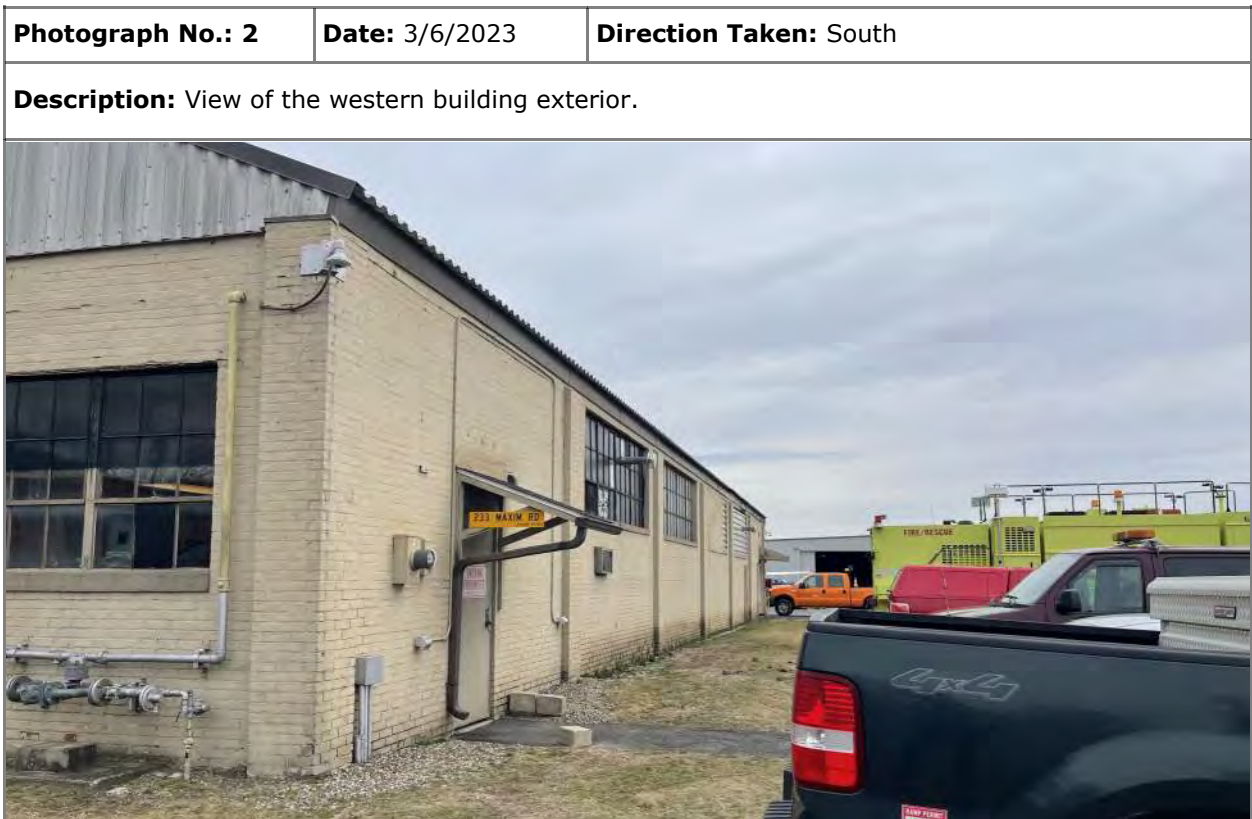


# Photographic Log

**Client:** BFJ Planning

**Job Number:** 12-5182-001

**Site:** Hartford-Brainard Airport — CAA Maintenance Garage



# Photographic Log

**Client:** BFJ Planning

**Job Number:** 12-5182-001

**Site:** Hartford-Brainard Airport — CAA Maintenance Garage





# Photographic Log

**Client:** BFJ Planning

**Job Number:** 12-5182-001

**Site:** Hartford-Brainard Airport — CAA Maintenance Garage

<b>Photograph No.:</b> 5	<b>Date:</b> 3/6/2023	<b>Direction Taken:</b> North
<b>Description:</b> View of the eastern building exterior. A UST was formerly present in this area.		
		

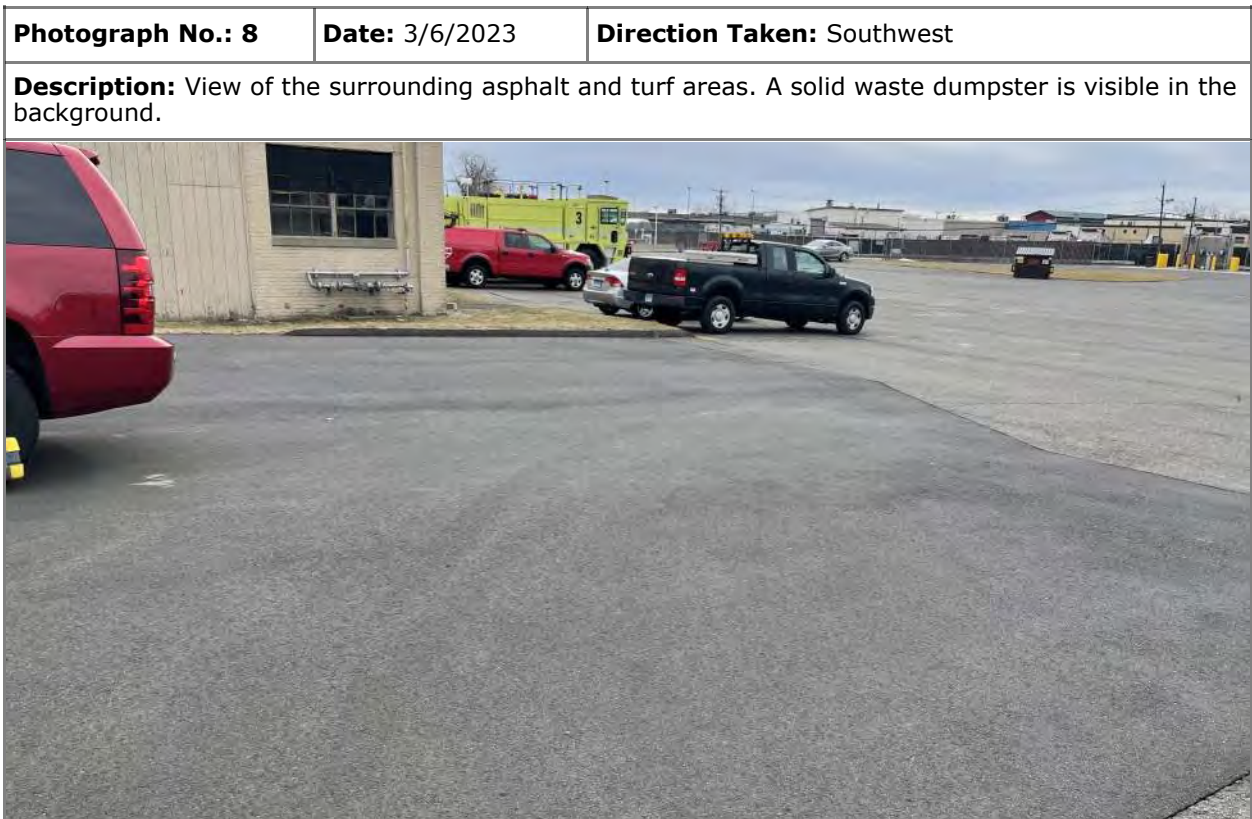
<b>Photograph No.:</b> 6	<b>Date:</b> 3/6/2023	<b>Direction Taken:</b> North
<b>Description:</b> View of the surrounding asphalt and turf area where USTs were formerly present.		
		

# Photographic Log

**Client:** BFJ Planning

**Job Number:** 12-5182-001

**Site:** Hartford-Brainard Airport — CAA Maintenance Garage





# Photographic Log

**Client:** BFJ Planning

**Job Number:** 12-5182-001

**Site:** Hartford-Brainard Airport — CAA Maintenance Garage



# Photographic Log

**Client:** BFJ Planning

**Job Number:** 12-5182-001

**Site:** Hartford-Brainard Airport — CAA Maintenance Garage

<b>Photograph No.:</b> 11	<b>Date:</b> 3/6/2023	<b>Direction Taken:</b> North
---------------------------	-----------------------	-------------------------------

**Description:** View of chemical storage and parts washer located along the eastern interior wall.



<b>Photograph No.:</b> 12	<b>Date:</b> 3/6/2023	<b>Direction Taken:</b> West
---------------------------	-----------------------	------------------------------

**Description:** View of bulk paint storage and minor black staining to the concrete floor.



**Client:** BFJ Planning

**Job Number:** 12-5182-001

**Site:** Hartford-Brainard Airport — CAA Maintenance Garage

**Photograph No.:** 13      **Date:** 3/6/2023      **Direction Taken:** South

**Description:** View of asphalt sealant tank.



**Photograph No.:** 14      **Date:** 3/6/2023      **Direction Taken:** North

**Description:** View of staining observed to the concrete floor in the northeastern portion of the garage.




# Photographic Log

**Client:** BFJ Planning

**Job Number:** 12-5182-001

**Site:** Hartford-Brainard Airport — CAA Maintenance Garage

<b>Photograph No.:</b> 15	<b>Date:</b> 3/6/2023	<b>Direction Taken:</b> West
<b>Description:</b> View of staining observed on the concrete floor in the northern portion of the garage.		
		

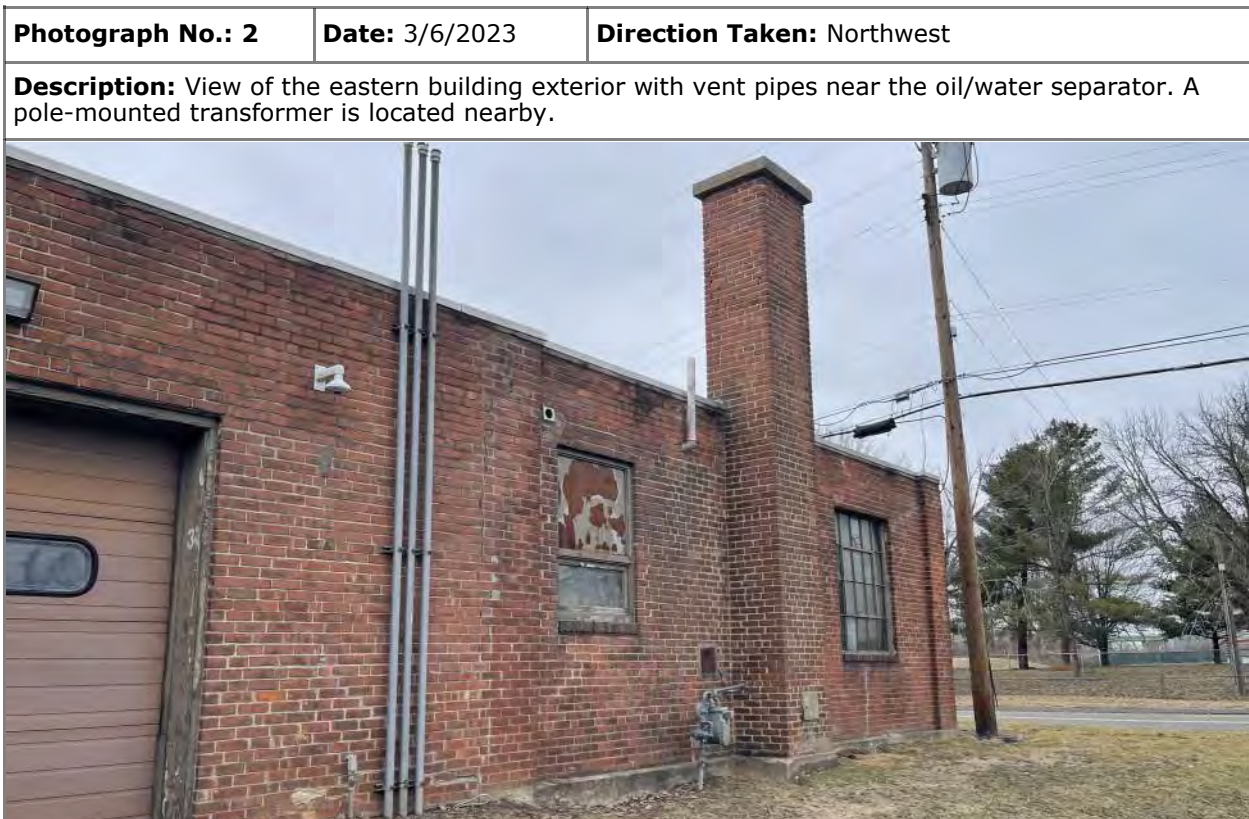
<b>Photograph No.:</b> 16	<b>Date:</b> 3/6/2023	<b>Direction Taken:</b> West
<b>Description:</b> View of typical flammable cabinets contents.		
		

# Photographic Log

**Client:** BFJ Planning

**Job Number:** 12-5182-001

**Site:** Hartford-Brainard Airport — CAA Maintenance Shop




# Photographic Log

**Client:** BFJ Planning

**Job Number:** 12-5182-001

**Site:** Hartford-Brainard Airport — CAA Maintenance Shop

<b>Photograph No.:</b> 3	<b>Date:</b> 3/6/2023	<b>Direction Taken:</b> West
<b>Description:</b> View of the southern and eastern building exterior. A UST was formerly present south-west of the building.		
		

<b>Photograph No.:</b> 4	<b>Date:</b> 3/6/2023	<b>Direction Taken:</b> West
<b>Description:</b> View of the surrounding turf area where a UST was formerly present.		
		



# Photographic Log

**Client:** BFJ Planning

**Job Number:** 12-5182-001

**Site:** Hartford-Brainard Airport — CAA Maintenance Shop

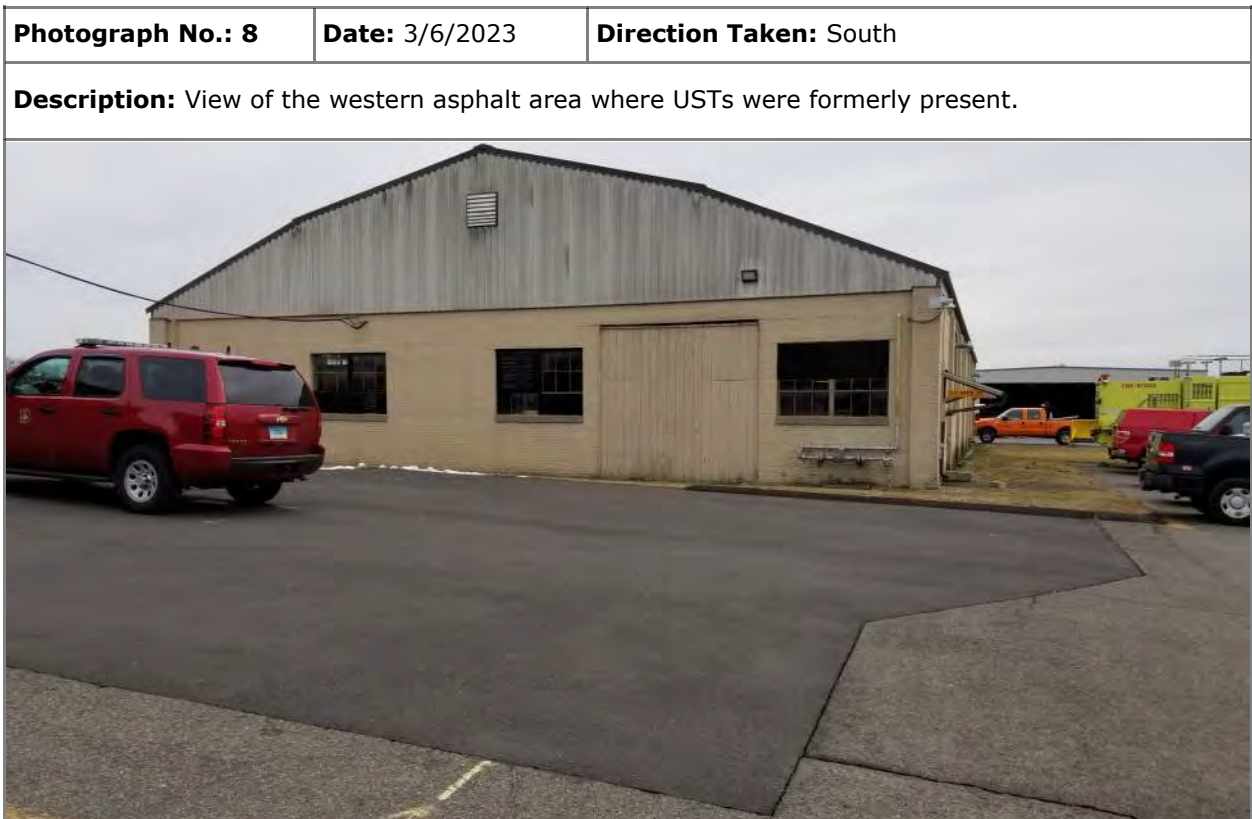


# Photographic Log

**Client:** BFJ Planning

**Job Number:** 12-5182-001

**Site:** Hartford-Brainard Airport — CAA Maintenance Shop

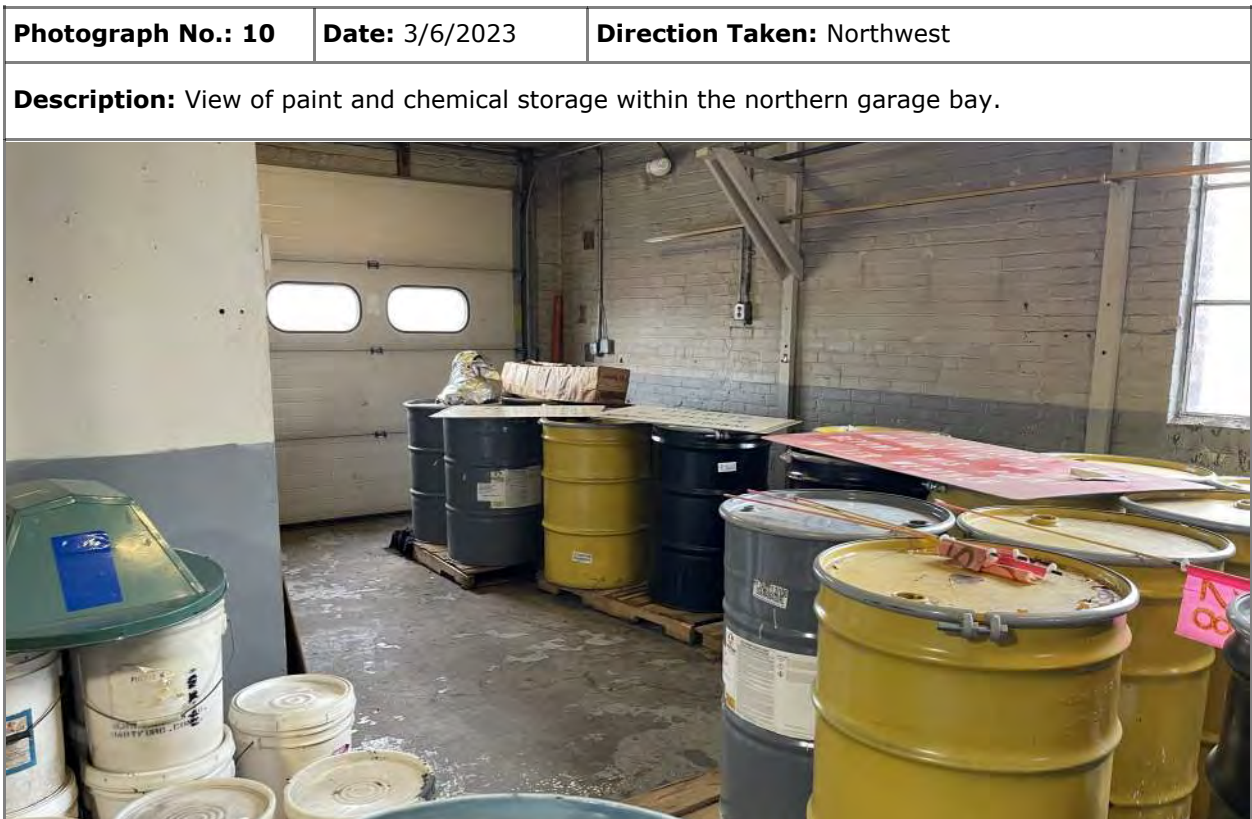


# Photographic Log

**Client:** BFJ Planning

**Job Number:** 12-5182-001

**Site:** Hartford-Brainard Airport — CAA Maintenance Shop



# Photographic Log

**Client:** BFJ Planning

**Job Number:** 12-5182-001

**Site:** Hartford-Brainard Airport — CAA Maintenance Shop

<b>Photograph No.:</b> 11	<b>Date:</b> 3/6/2023	<b>Direction Taken:</b> West
<b>Description:</b> View of chemical storage within the northern garage bay including a presumed empty 5-gallon container of AFFF located on the left-hand side.		
		

# Photographic Log

**Client:** BFJ Planning

**Job Number:** 12-5182-001

**Site:** Hartford-Brainard Airport — CAA—ARFF—4 Maxim Road



# Photographic Log

**Client:** BFJ Planning

**Job Number:** 12-5182-001

**Site:** Hartford-Brainard Airport — CAA—ARFF—4 Maxim Road




# Photographic Log

**Client:** BFJ Planning

**Job Number:** 12-5182-001

**Site:** Hartford-Brainard Airport — CAA—ARFF—4 Maxim Road



# Photographic Log

**Client:** BFJ Planning

**Job Number:** 12-5182-001

**Site:** Hartford-Brainard Airport — CAA—ARFF—4 Maxim Road

<b>Photograph No.:</b> 7	<b>Date:</b> 3/6/2023	<b>Direction Taken:</b> North
<b>Description:</b> View of the diesel generator located northwest of the building.		

<b>Photograph No.:</b> 8	<b>Date:</b> 3/6/2023	<b>Direction Taken:</b> South
<b>Description:</b> View of staining to the concrete in the northern utility room.		





# Photographic Log

**Client:** BFJ Planning

**Job Number:** 12-5182-001

**Site:** Hartford-Brainard Airport — CAA—ARFF—4 Maxim Road

<b>Photograph No.:</b> 9	<b>Date:</b> 3/6/2023	<b>Direction Taken:</b> South
<b>Description:</b> View of staining around a floor drain within the northern furnace room.		
		


<b>Photograph No.:</b> 10	<b>Date:</b> 3/6/2023	<b>Direction Taken:</b> Northwest
<b>Description:</b> View of the interior eastern garage bay.		
		

**Client:** BFJ Planning

**Job Number:** 12-5182-001

**Site:** Hartford-Brainard Airport — CAA—ARFF—4 Maxim Road

<b>Photograph No.:</b> 11	<b>Date:</b> 3/6/2023	<b>Direction Taken:</b> West
<b>Description:</b> View of trench drains located within each garage bay.		
		


<b>Photograph No.:</b> 12	<b>Date:</b> 3/6/2023	<b>Direction Taken:</b> West
<b>Description:</b> View of the flammable cabinet area in the eastern garage bay.		
		


# Photographic Log

**Client:** BFJ Planning

**Job Number:** 12-5182-001

**Site:** Hartford-Brainard Airport — CAA—ARFF—4 Maxim Road

<b>Photograph No.:</b> 13	<b>Date:</b> 3/6/2023	<b>Direction Taken:</b> West
<b>Description:</b> View of pesticide storage within the flammable cabinet in the eastern garage bay.		
		

<b>Photograph No.:</b> 14	<b>Date:</b> 3/6/2023	<b>Direction Taken:</b> North
<b>Description:</b> View of chemical and bulk paint storage along the eastern interior wall of the eastern garage bay.		
		


# Photographic Log

**Client:** BFJ Planning

**Job Number:** 12-5182-001

**Site:** Hartford-Brainard Airport — CAA—ARFF—4 Maxim Road

<b>Photograph No.:</b> 15	<b>Date:</b> 3/6/2023	<b>Direction Taken:</b> North
<b>Description:</b> View of AFFF storage in the northern portion of the southern garage bay.		
		

<b>Photograph No.:</b> 16	<b>Date:</b> 3/6/2023	<b>Direction Taken:</b> East
<b>Description:</b> View of small container (presumed empty) 5-gallon containers of AFFF stored in the northeastern corner of the southern garage bay.		
		

# Photographic Log

**Client:** BFJ Planning

**Job Number:** 12-5182-001

**Site:** Hartford-Brainard Airport — CAA Fuel Farm

<b>Photograph No.:</b> 1	<b>Date:</b> 3/6/2023	<b>Direction Taken:</b> Southwest
<b>Description:</b> View of the ConVault tank (fuel farm) located in the northwestern corner of the Site.		

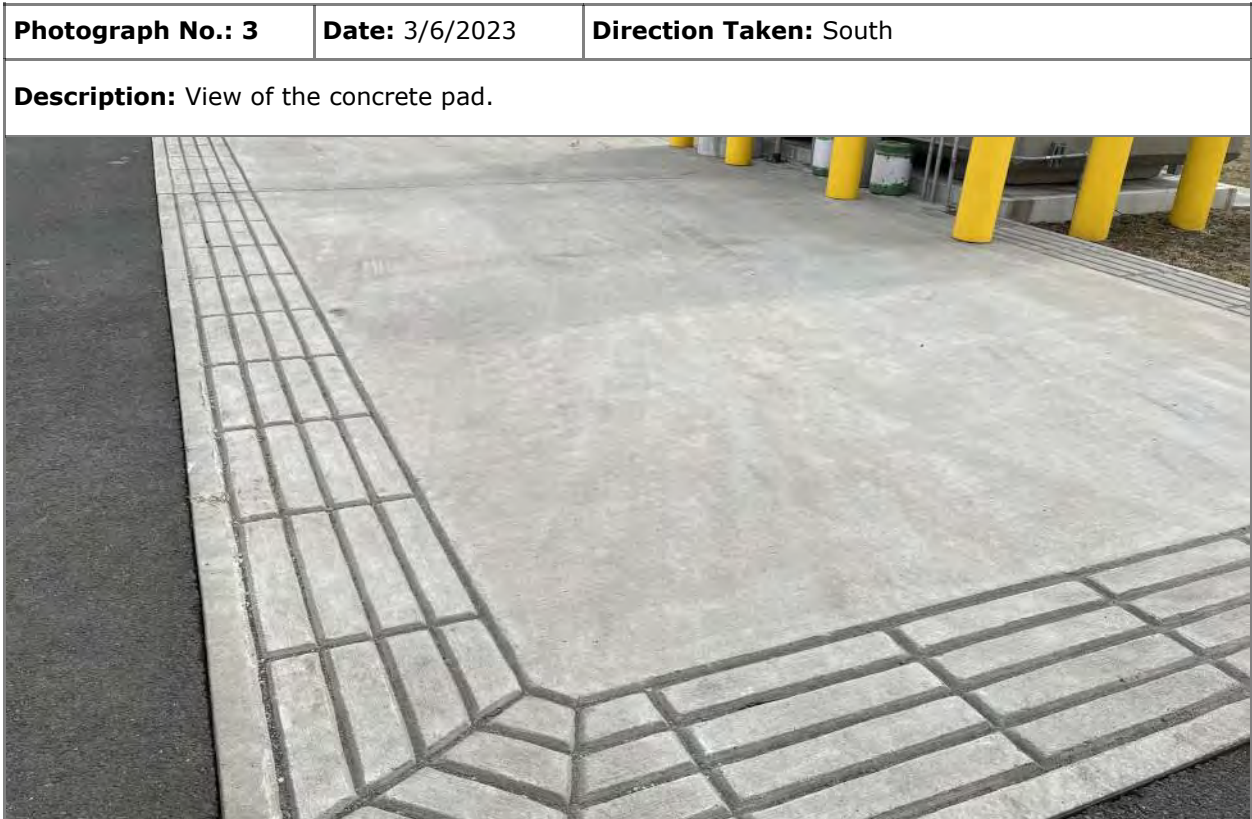
<b>Photograph No.:</b> 2	<b>Date:</b> 3/6/2023	<b>Direction Taken:</b> East
<b>Description:</b> View of the western side of the ConVault tank (fuel farm) located in the northwestern corner of the Site.		

# Photographic Log

**Client:** BFJ Planning

**Job Number:** 12-5182-001

**Site:** Hartford-Brainard Airport — CAA Fuel Farm



# Photographic Log

**Client:** BFJ Planning

**Job Number:** 12-5182-001

**Site:** Hartford-Brainard Airport — CAA Fuel Farm



# Photographic Log

**Client:** BFJ Planning

**Job Number:** 12-5182-001

**Site:** Hartford-Brainard Airport — CAA Fuel Farm

<b>Photograph No.:</b> 7	<b>Date:</b> 3/6/2023	<b>Direction Taken:</b> Southwest
<b>Description:</b> View of the asphalt and turf area south of the ConVault tank. USTs were formerly present in this area.		
		




# Photographic Log

**Client:** BFJ Planning

**Job Number:** 12-5182-001

**Site:** Hartford-Brainard Airport — FBO Fuel Farm

<b>Photograph No.: 1</b>	<b>Date:</b> 3/6/2023	<b>Direction Taken:</b> Southeast
<b>Description:</b> View of FBO Fuel Farm (4 ASTs within concrete containment) located northwest of hangar H1.		
		

<b>Photograph No.: 2</b>	<b>Date:</b> 3/6/2023	<b>Direction Taken:</b> South
<b>Description:</b> View of catch basin reportedly connected to a holding tank for the containment. A sheen was present on the water surface within the basin.		
		

# Photographic Log

**Client:** BFJ Planning

**Job Number:** 12-5182-001

**Site:** Hartford-Brainard Airport — FBO Fuel Farm



# Photographic Log

**Client:** BFJ Planning

**Job Number:** 12-5182-001

**Site:** Hartford-Brainard Airport — FBO Fuel Farm

<b>Photograph No.:</b> 5	<b>Date:</b> 3/6/2023	<b>Direction Taken:</b> North
<b>Description:</b> View of approximate 500-gallon gasoline AST.		

<b>Photograph No.:</b> 6	<b>Date:</b> 3/6/2023	<b>Direction Taken:</b> North
<b>Description:</b> View of catch basin located in the southwest corner of the containment. A sheen was present on the water surface within the basin.		


# Photographic Log

**Client:** BFJ Planning

**Job Number:** 12-5182-001

**Site:** Hartford-Brainard Airport — FBO Fuel Farm

<b>Photograph No.:</b> 7	<b>Date:</b> 3/6/2023	<b>Direction Taken:</b> North
<b>Description:</b> View of spill kit adjacent to the FBO Fuel Farm. The CAA Fuel Farm and ARFF building are visible in the background.		
		

<b>Photograph No.:</b> 8	<b>Date:</b> 3/6/2023	<b>Direction Taken:</b> South
<b>Description:</b> View of interior flammable cabinet with decanting containers located north of the containment area.		
		

# Photographic Log

**Client:** BFJ Planning

**Job Number:** 12-5182-001

**Site:** Hartford-Brainard Airport — FBO Fuel Farm



# Photographic Log

**Client:** BFJ Planning

**Job Number:** 12-5182-001

**Site:** Hartford-Brainard Airport — FBO Hangar H1



# Photographic Log

**Client:** BFJ Planning

**Job Number:** 12-5182-001

**Site:** Hartford-Brainard Airport — FBO Hangar H1

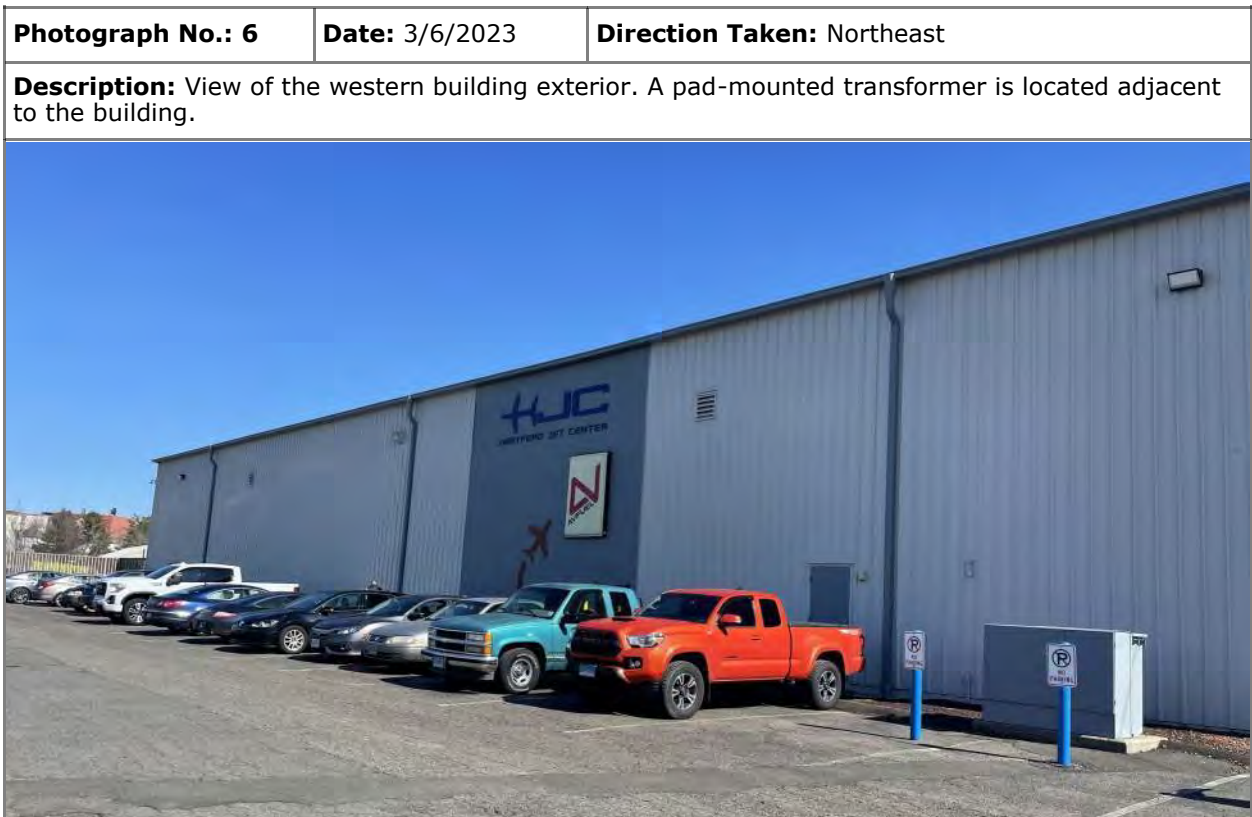



# Photographic Log

**Client:** BFJ Planning

**Job Number:** 12-5182-001

**Site:** Hartford-Brainard Airport — FBO Hangar H1



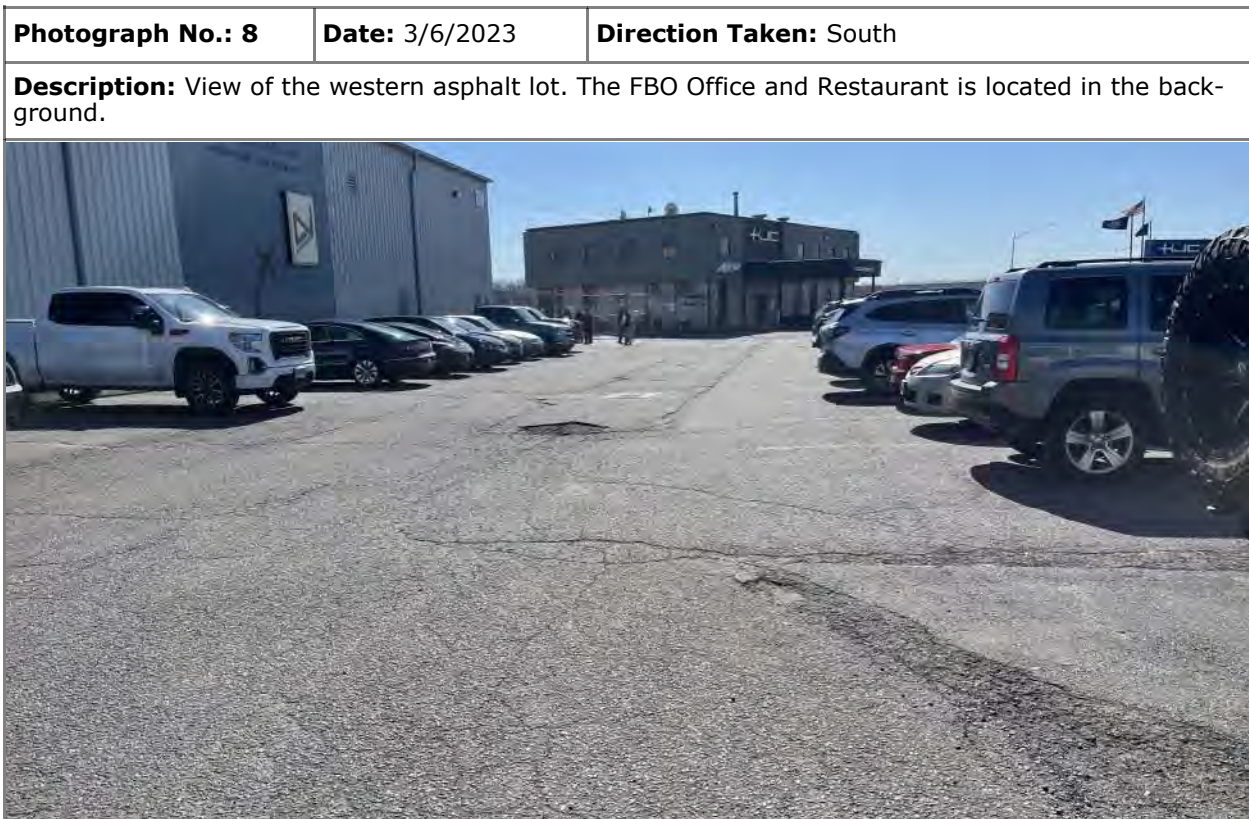
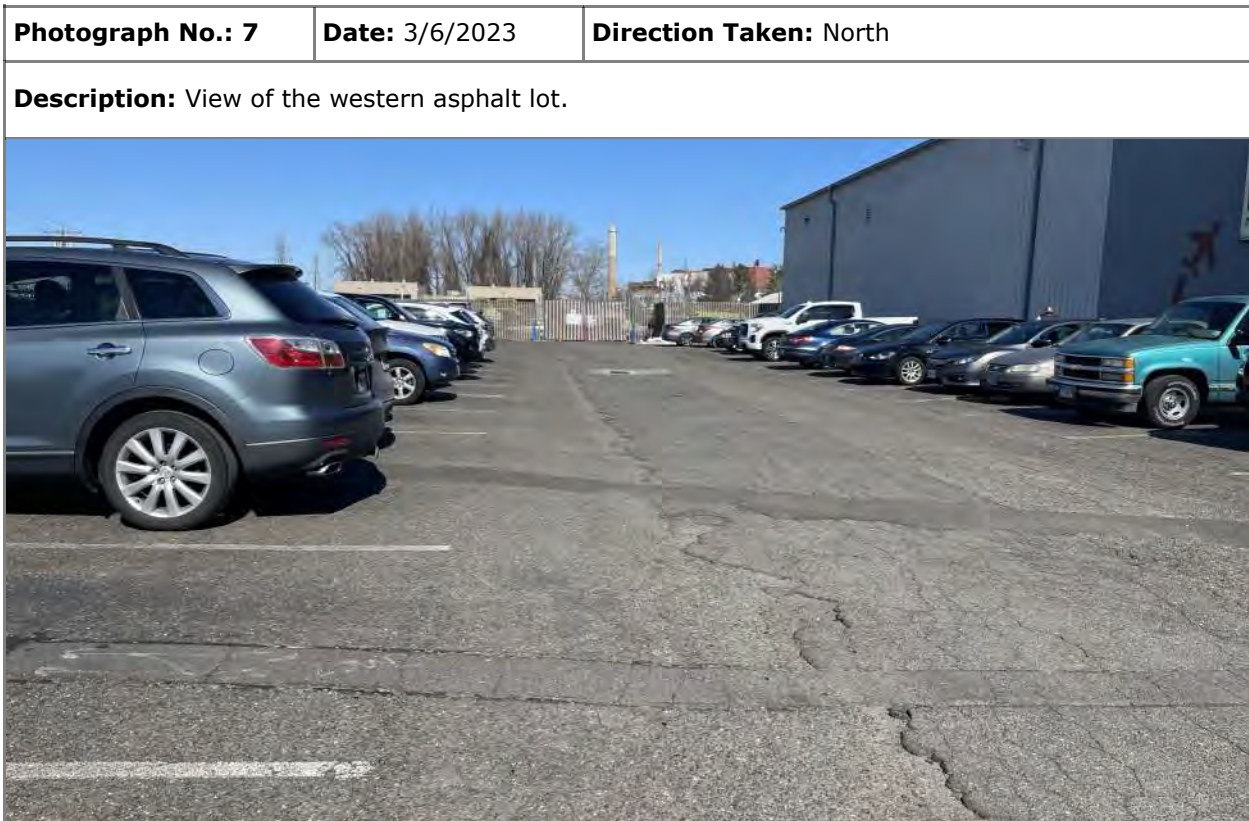


# Photographic Log

**Client:** BFJ Planning

**Job Number:** 12-5182-001

**Site:** Hartford-Brainard Airport — FBO Hangar H1

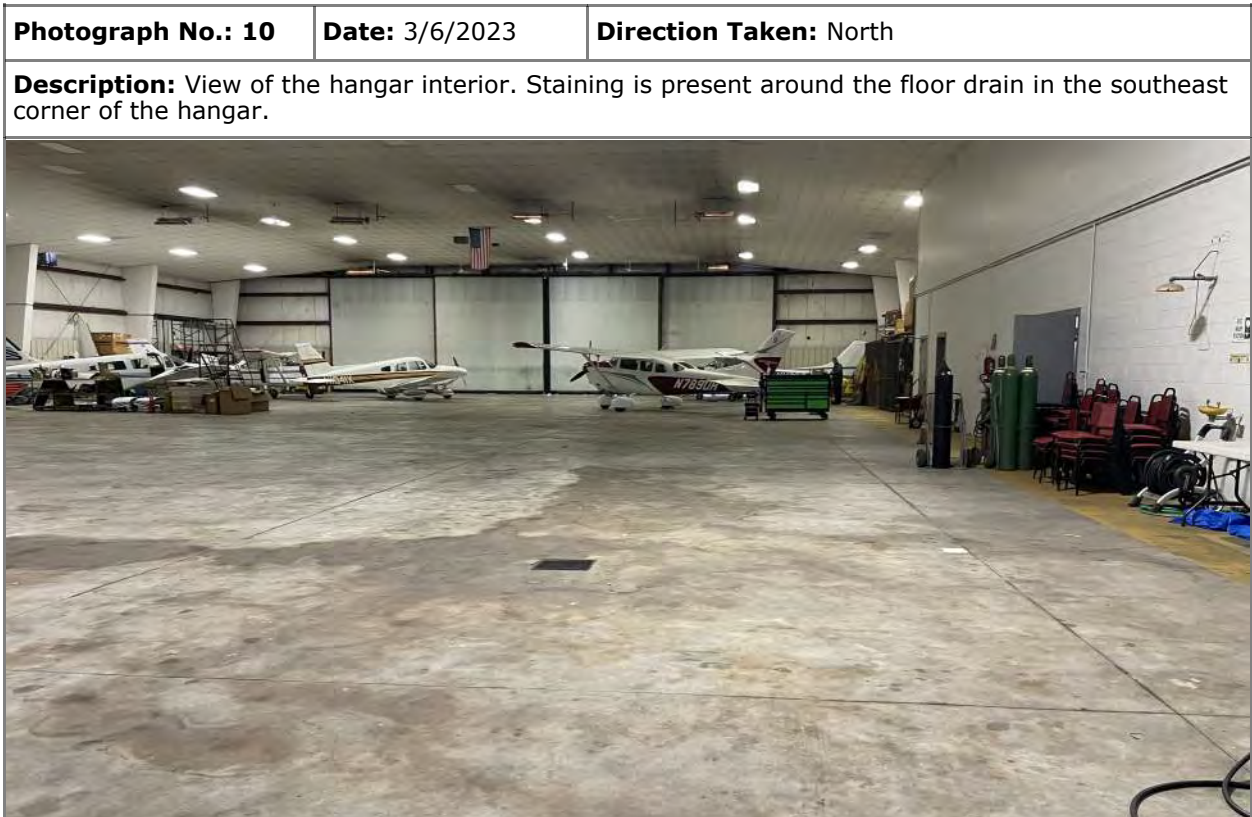


# Photographic Log

**Client:** BFJ Planning

**Job Number:** 12-5182-001

**Site:** Hartford-Brainard Airport — FBO Hangar H1





# Photographic Log

**Client:** BFJ Planning

**Job Number:** 12-5182-001

**Site:** Hartford-Brainard Airport — FBO Hangar H1

<b>Photograph No.:</b> 11	<b>Date:</b> 3/6/2023	<b>Direction Taken:</b> Northwest
<b>Description:</b> View of chemical storage in the northwestern corner of the hangar.		
		

<b>Photograph No.:</b> 12	<b>Date:</b> 3/6/2023	<b>Direction Taken:</b> West
<b>Description:</b> View of flammable cabinet located at the western interior wall with corrosion noted to the bottom.		
		

# Photographic Log

**Client:** BFJ Planning

**Job Number:** 12-5182-001

**Site:** Hartford-Brainard Airport — FBO Hangar H1

**Photograph No.:** 13      **Date:** 3/6/2023      **Direction Taken:** South

**Description:** View of a parts washer and chemical storage within the machine shop located on the first floor.



**Photograph No.:** 14      **Date:** 3/6/2023      **Direction Taken:** North

**Description:** View of typical flammable cabinet within the first floor machine shop.



# Photographic Log

**Client:** BFJ Planning

**Job Number:** 12-5182-001

**Site:** Hartford-Brainard Airport — FBO Hangar H1

<b>Photograph No.:</b> 15	<b>Date:</b> 3/6/2023	<b>Direction Taken:</b> East
---------------------------	-----------------------	------------------------------

**Description:** View of chemical storage along the eastern interior wall.



<b>Photograph No.:</b> 16	<b>Date:</b> 3/6/2023	<b>Direction Taken:</b> Northeast
---------------------------	-----------------------	-----------------------------------

**Description:** View of chemical storage, compressor, and black staining in the compressor room located at the eastern interior wall.



# Photographic Log

**Client:** BFJ Planning

**Job Number:** 12-5182-001

**Site:** Hartford-Brainard Airport — FBO Office and Restaurant

**Photograph No.:** 1      **Date:** 3/6/2023      **Direction Taken:** Northwest

**Description:** View of the eastern building exterior at 20 Lindbergh Drive.



**Photograph No.:** 2      **Date:** 3/6/2023      **Direction Taken:** Southwest

**Description:** View of the northern building exterior at 20 Lindbergh Drive.




# Photographic Log

**Client:** BFJ Planning

**Job Number:** 12-5182-001

**Site:** Hartford-Brainard Airport — FBO Office and Restaurant

<b>Photograph No.:</b> 3	<b>Date:</b> 3/6/2023	<b>Direction Taken:</b> South
<b>Description:</b> View of the western building exterior at 20 Lindbergh Drive.		
		

<b>Photograph No.:</b> 4	<b>Date:</b> 3/6/2023	<b>Direction Taken:</b> West
<b>Description:</b> View of the southern building exterior at 20 Lindbergh Drive including a freezer and outdoor storage container.		
		

# Photographic Log

**Client:** BFJ Planning

**Job Number:** 12-5182-001

**Site:** Hartford-Brainard Airport — FBO Office and Restaurant



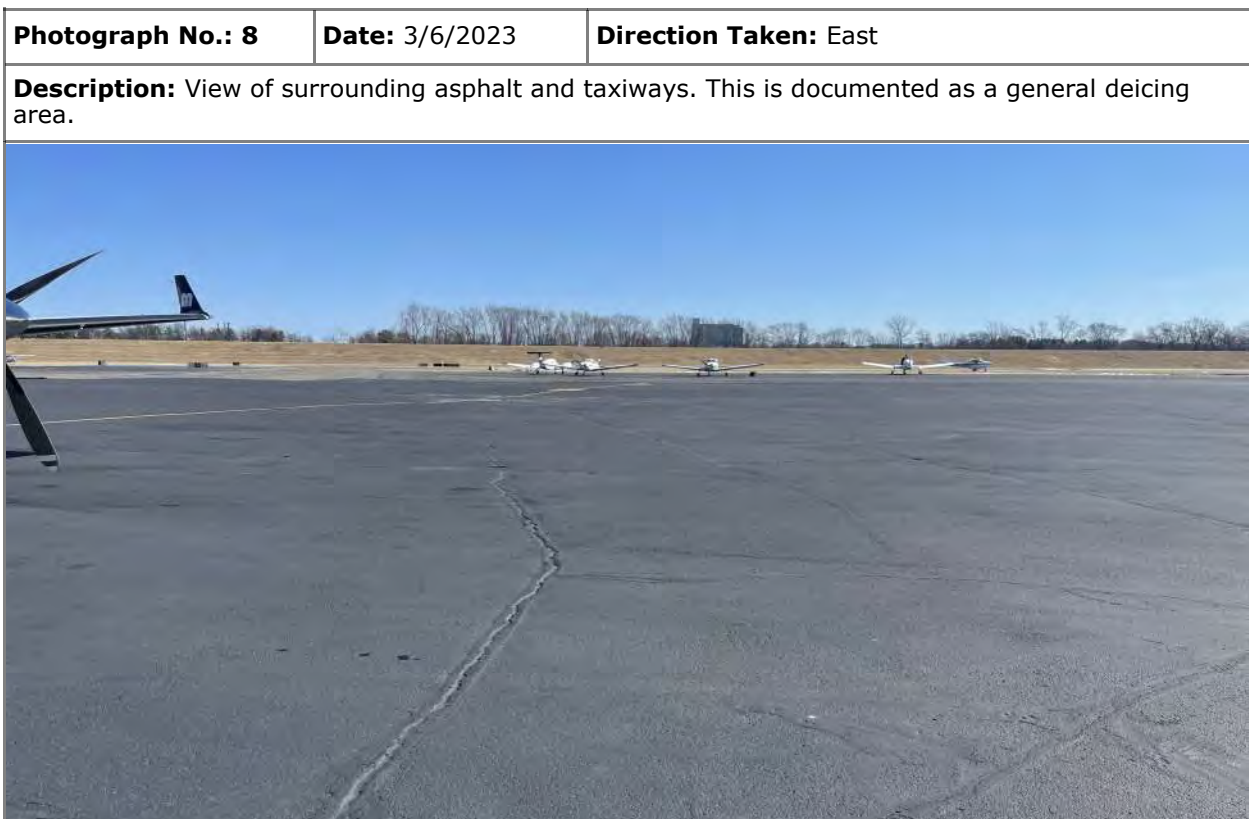


# Photographic Log

**Client:** BFJ Planning

**Job Number:** 12-5182-001

**Site:** Hartford-Brainard Airport — FBO Office and Restaurant

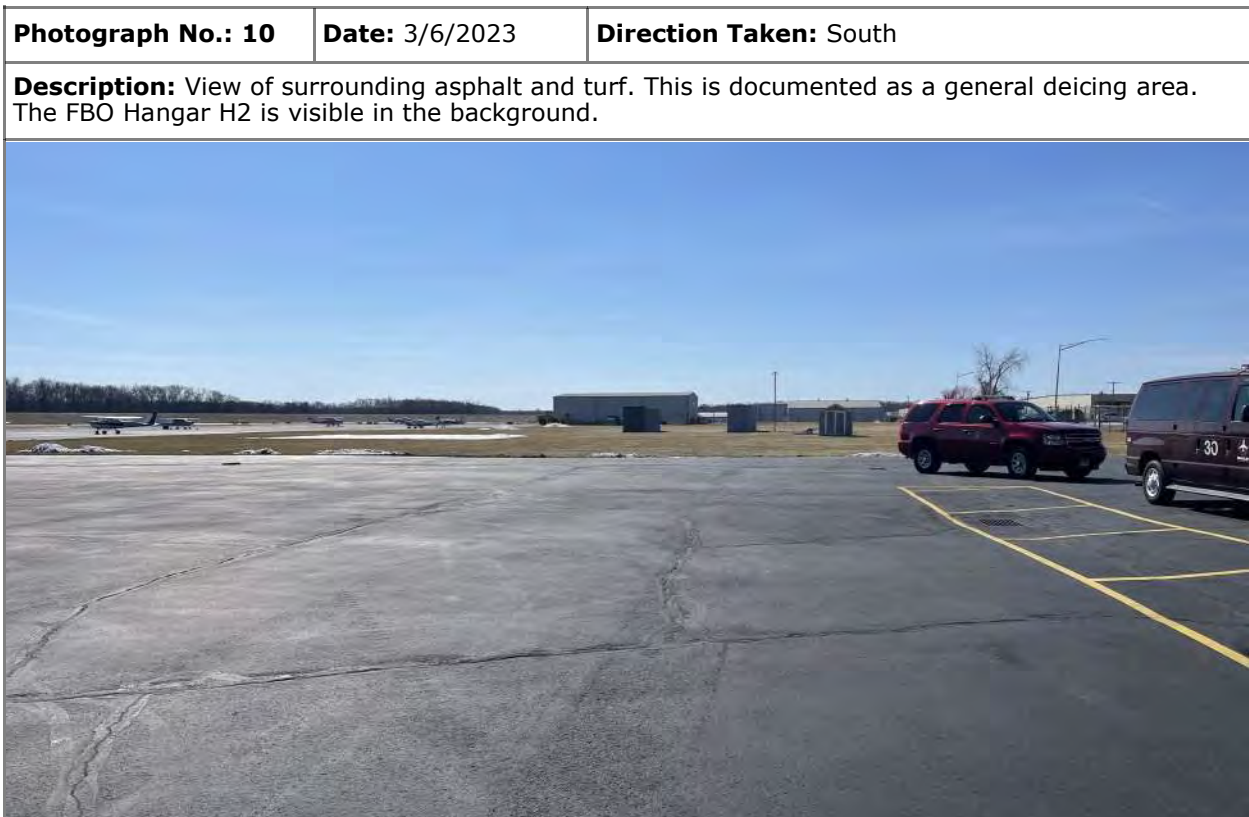
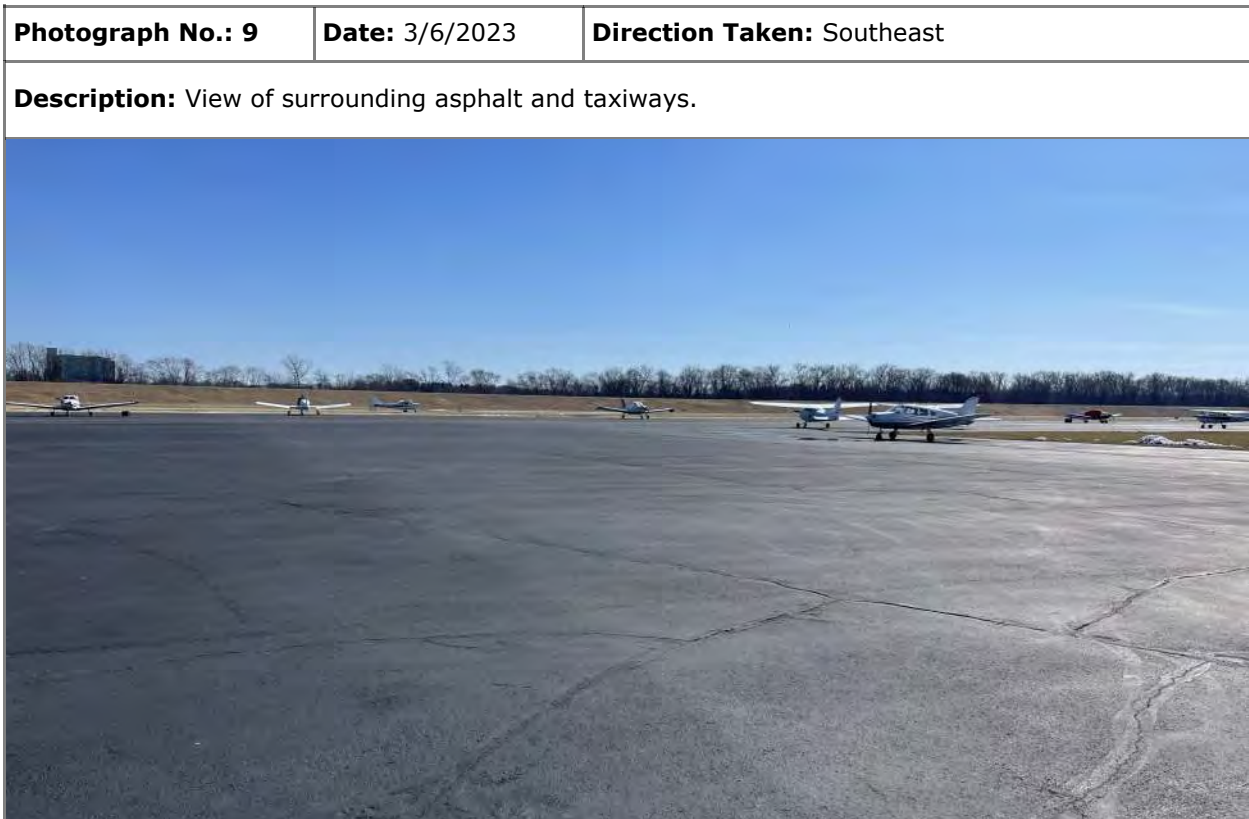


# Photographic Log

**Client:** BFJ Planning

**Job Number:** 12-5182-001

**Site:** Hartford-Brainard Airport — FBO Office and Restaurant



# Photographic Log

**Client:** BFJ Planning

**Job Number:** 12-5182-001

**Site:** Hartford-Brainard Airport — FBO Office and Restaurant



# Photographic Log

**Client:** BFJ Planning

**Job Number:** 12-5182-001

**Site:** Hartford-Brainard Airport — FBO Office and Restaurant




# Photographic Log

**Client:** BFJ Planning

**Job Number:** 12-5182-001

**Site:** Hartford-Brainard Airport — FBO Hangar H2

<b>Photograph No.:</b> 1	<b>Date:</b> 3/6/2023	<b>Direction Taken:</b> East
<b>Description:</b> View of the northern building exterior.		
		

<b>Photograph No.:</b> 2	<b>Date:</b> 3/6/2023	<b>Direction Taken:</b> South
<b>Description:</b> View of the western building exterior.		
		

# Photographic Log

**Client:** BFJ Planning

**Job Number:** 12-5182-001

**Site:** Hartford-Brainard Airport — FBO Hangar H2



# Photographic Log

**Client:** BFJ Planning

**Job Number:** 12-5182-001

**Site:** Hartford-Brainard Airport — FBO Hangar H2

<b>Photograph No.:</b> 5	<b>Date:</b> 3/6/2023	<b>Direction Taken:</b> Northwest
<b>Description:</b> View of the surrounding asphalt and turf area. Fuel truck parking was historically present in this area.		

<b>Photograph No.:</b> 6	<b>Date:</b> 3/6/2023	<b>Direction Taken:</b> North
<b>Description:</b> View of the surrounding asphalt and turf area. USTs were historically present in this area.		

# Photographic Log

**Client:** BFJ Planning

**Job Number:** 12-5182-001

**Site:** Hartford-Brainard Airport — FBO Hangar H2

<b>Photograph No.:</b> 7	<b>Date:</b> 3/6/2023	<b>Direction Taken:</b> Northeast
<b>Description:</b> View of the surrounding asphalt area and runway 2-20 in the background.		

<b>Photograph No.:</b> 8	<b>Date:</b> 3/6/2023	<b>Direction Taken:</b> Northwest
<b>Description:</b> View of the surrounding turf area between Hangar H2 and the FBO Office and Restaurant.		

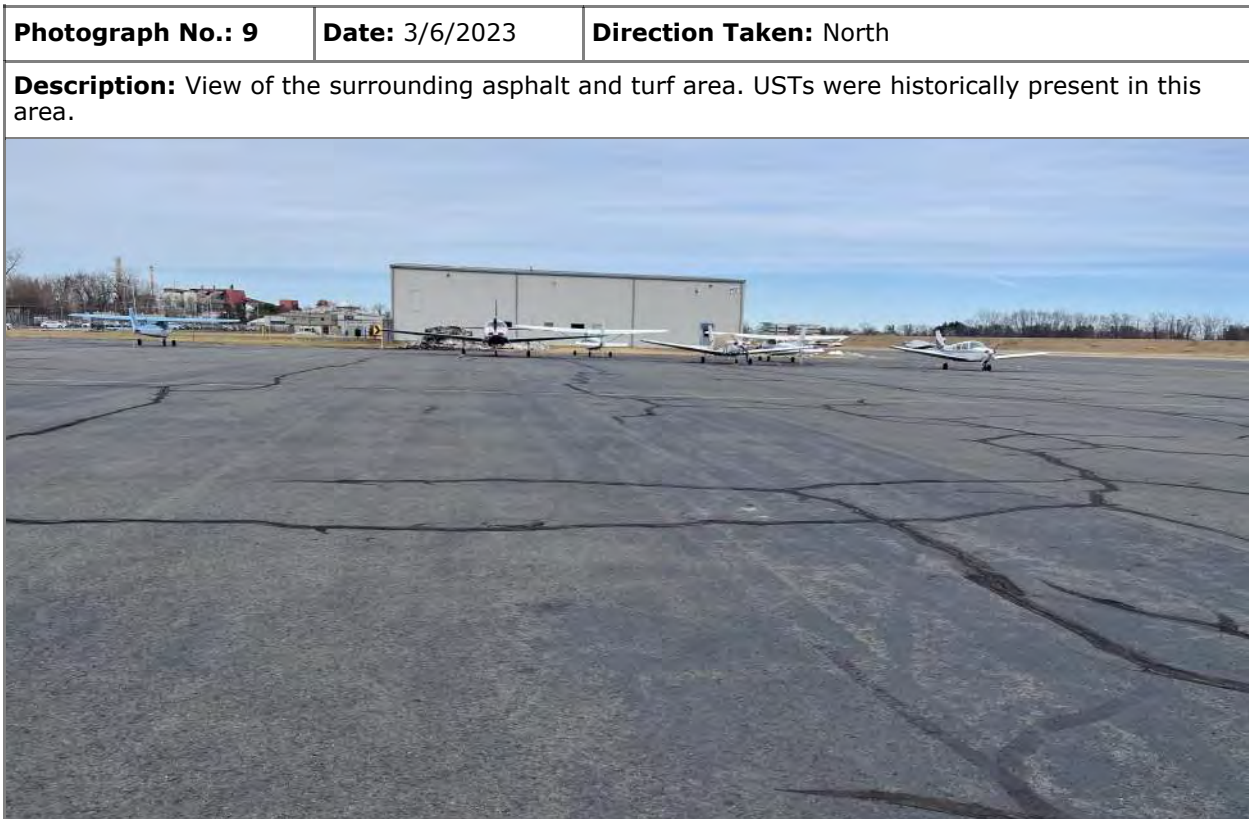


# Photographic Log

**Client:** BFJ Planning

**Job Number:** 12-5182-001

**Site:** Hartford-Brainard Airport — FBO Hangar H2



# Photographic Log

**Client:** BFJ Planning

**Job Number:** 12-5182-001

**Site:** Hartford-Brainard Airport — FBO Hangar H2

<b>Photograph No.:</b> 11	<b>Date:</b> 3/6/2023	<b>Direction Taken:</b> South
<b>Description:</b> View of the surrounding asphalt and turf area with Hangar H3 in the background.		

<b>Photograph No.:</b> 12	<b>Date:</b> 3/6/2023	<b>Direction Taken:</b> Southwest
<b>Description:</b> View of two approximate 275-gallon ASTs stored at the northern building exterior.		

# Photographic Log

**Client:** BFJ Planning

**Job Number:** 12-5182-001

**Site:** Hartford-Brainard Airport — FBO Hangar H2

**Photograph No.:** 13      **Date:** 3/6/2023      **Direction Taken:** Southwest

**Description:** View of stored FBO fuel truck at the northern building exterior.



**Photograph No.:** 14      **Date:** 3/6/2023      **Direction Taken:** Southeast

**Description:** View of hangar interior.



# Photographic Log

**Client:** BFJ Planning

**Job Number:** 12-5182-001

**Site:** Hartford-Brainard Airport — FBO Hangar H2

<b>Photograph No.:</b> 15	<b>Date:</b> 3/6/2023	<b>Direction Taken:</b> East
<b>Description:</b> View of chemical storage along the northern interior wall.		
		

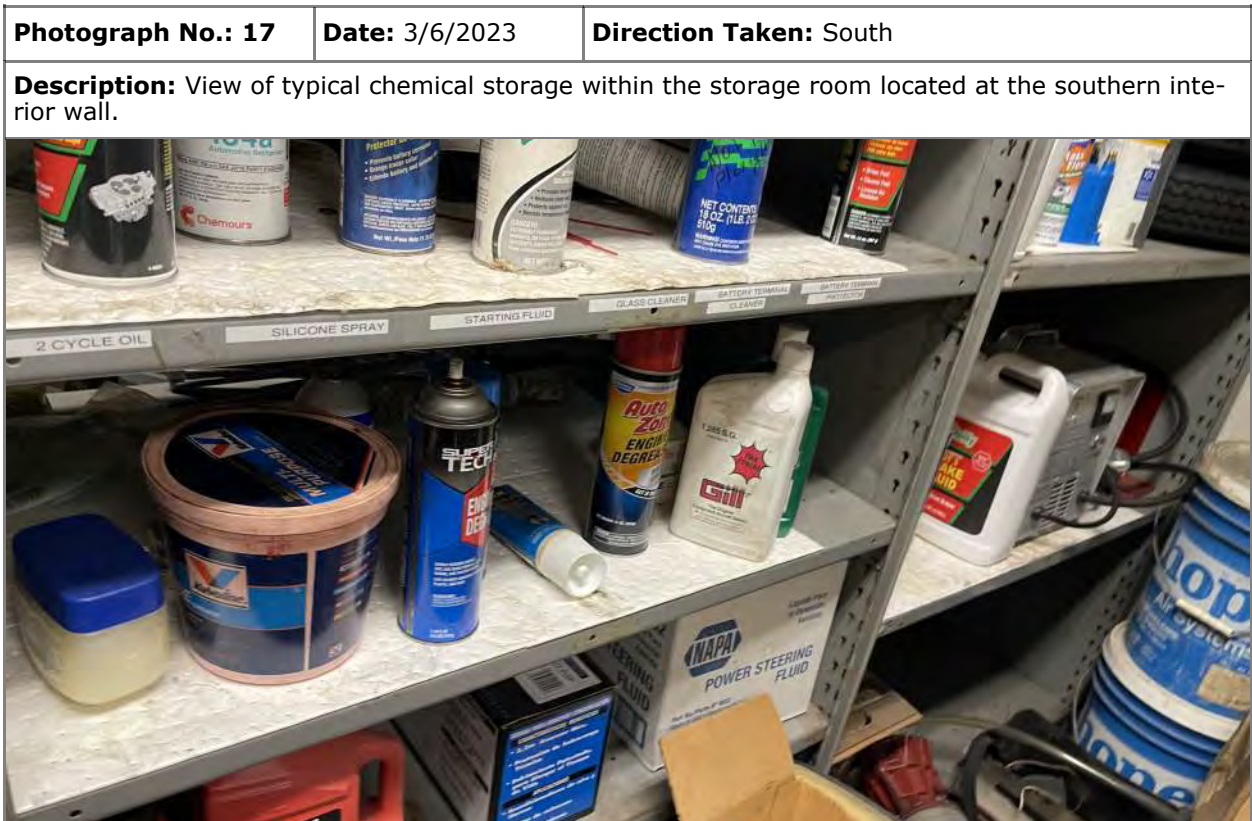
<b>Photograph No.:</b> 16	<b>Date:</b> 3/6/2023	<b>Direction Taken:</b> North
<b>Description:</b> View of approximate 275-gallon waste oil UST located in the northeast corner of the hangar.		
		

# Photographic Log

**Client:** BFJ Planning

**Job Number:** 12-5182-001

**Site:** Hartford-Brainard Airport — FBO Hangar H2





# Photographic Log

**Client:** BFJ Planning

**Job Number:** 12-5182-001

**Site:** Hartford-Brainard Airport — FBO Hangar H2

<b>Photograph No.:</b> 19	<b>Date:</b> 3/6/2023	<b>Direction Taken:</b> Southwest
<b>Description:</b> View of parts washer located in the southeastern corner of the hangar.		
		

<b>Photograph No.:</b> 20	<b>Date:</b> 3/6/2023	<b>Direction Taken:</b> East
<b>Description:</b> View of hydraulic tank for the hangar doors located in the southeastern corner of the hangar.		
		

# Photographic Log

**Client:** BFJ Planning

**Job Number:** 12-5182-001

**Site:** Hartford-Brainard Airport — FBO Hangar H3

<b>Photograph No.:</b> 1	<b>Date:</b> 3/6/2023	<b>Direction Taken:</b> West
<b>Description:</b> View of the eastern building exterior. USTs were potentially located in this area.		

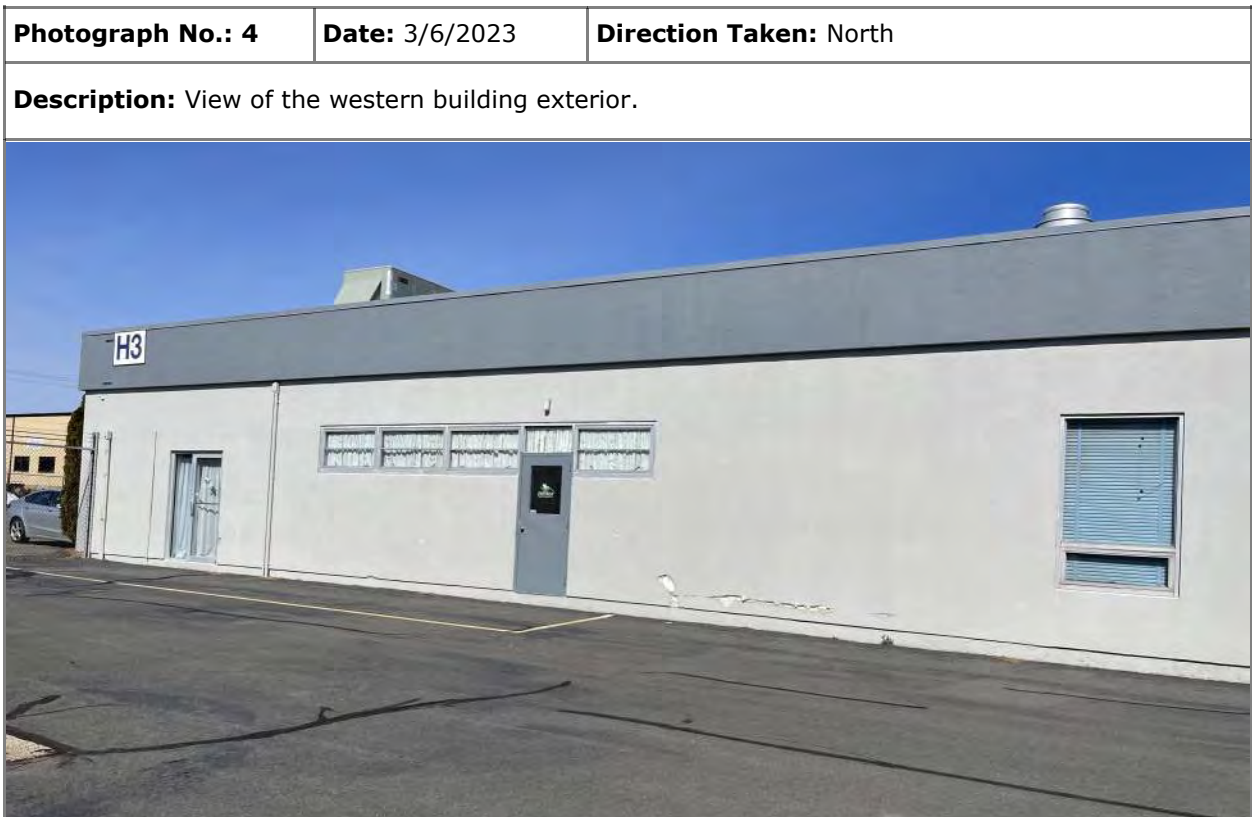
<b>Photograph No.:</b> 2	<b>Date:</b> 3/6/2023	<b>Direction Taken:</b> West
<b>Description:</b> View of the eastern building exterior. USTs were potentially located in this area.		

# Photographic Log

**Client:** BFJ Planning

**Job Number:** 12-5182-001

**Site:** Hartford-Brainard Airport — FBO Hangar H3





# Photographic Log

**Client:** BFJ Planning

**Job Number:** 12-5182-001

**Site:** Hartford-Brainard Airport — FBO Hangar H3

<b>Photograph No.:</b> 5	<b>Date:</b> 3/6/2023	<b>Direction Taken:</b> South
<b>Description:</b> View of the surrounding asphalt area. Multiple USTs have been reported east of H3 and near H4 located in the background.		

<b>Photograph No.:</b> 6	<b>Date:</b> 3/6/2023	<b>Direction Taken:</b> Southeast
<b>Description:</b> View of the surrounding asphalt area. Multiple USTs have been reported east of H3 and near H4.		

# Photographic Log

**Client:** BFJ Planning

**Job Number:** 12-5182-001

**Site:** Hartford-Brainard Airport — FBO Hangar H3



# Photographic Log

**Client:** BFJ Planning

**Job Number:** 12-5182-001

**Site:** Hartford-Brainard Airport — FBO Hangar H3

<b>Photograph No.:</b> 9	<b>Date:</b> 3/6/2023	<b>Direction Taken:</b> North
<b>Description:</b> View of the surrounding asphalt area. Multiple USTs have been reported east of H3 and near H4. H2 is visible in the background		

<b>Photograph No.:</b> 10	<b>Date:</b> 3/6/2023	<b>Direction Taken:</b> North
<b>Description:</b> View of the northwestern exterior area with a solid waste dumpster area, current oil/water separator, and nearby historical oil/water separator.		

# Photographic Log

**Client:** BFJ Planning

**Job Number:** 12-5182-001

**Site:** Hartford-Brainard Airport — FBO Hangar H3

<b>Photograph No.:</b> 11	<b>Date:</b> 3/6/2023	<b>Direction Taken:</b> Southeast
<b>Description:</b> View of approximate 275-gallon waste oil AST located at the northwestern building exterior.		

<b>Photograph No.:</b> 12	<b>Date:</b> 3/6/2023	<b>Direction Taken:</b> West
<b>Description:</b> View of the hangar interior.		

# Photographic Log

**Client:** BFJ Planning

**Job Number:** 12-5182-001

**Site:** Hartford-Brainard Airport — FBO Hangar H3

<b>Photograph No.:</b> 13	<b>Date:</b> 3/6/2023	<b>Direction Taken:</b> South
<b>Description:</b> View of parts washer located at the southern interior wall.		

<b>Photograph No.:</b> 14	<b>Date:</b> 3/6/2023	<b>Direction Taken:</b> Northwest
<b>Description:</b> View of chemical storage located along the northern interior wall.		

# Photographic Log

**Client:** BFJ Planning

**Job Number:** 12-5182-001

**Site:** Hartford-Brainard Airport — FBO Hangar H3

**Photograph No.:** 15      **Date:** 3/6/2023      **Direction Taken:** Northwest

**Description:** View of battery storage located along the northern interior wall.



**Photograph No.:** 16      **Date:** 3/6/2023      **Direction Taken:** West

**Description:** View of flammable cabinet located in the northwest corner of the hangar.



# Photographic Log

**Client:** BFJ Planning

**Job Number:** 12-5182-001

**Site:** Hartford-Brainard Airport — FBO Hangar H4

<b>Photograph No.:</b> 1	<b>Date:</b> 3/6/2023	<b>Direction Taken:</b> Southeast
<b>Description:</b> View of the western building exterior. The T-Hangars are located in the background.		

<b>Photograph No.:</b> 2	<b>Date:</b> 3/6/2023	<b>Direction Taken:</b> East
<b>Description:</b> View of the northern building exterior.		

# Photographic Log

**Client:** BFJ Planning

**Job Number:** 12-5182-001

**Site:** Hartford-Brainard Airport — FBO Hangar H4







# Photographic Log

**Client:** BFJ Planning

**Job Number:** 12-5182-001

**Site:** Hartford-Brainard Airport — FBO Hangar H4

<b>Photograph No.:</b> 5	<b>Date:</b> 3/6/2023	<b>Direction Taken:</b> North
<b>Description:</b> View of the southern building exterior.		
		

<b>Photograph No.:</b> 6	<b>Date:</b> 3/6/2023	<b>Direction Taken:</b> Southeast
<b>Description:</b> View of the southern asphalt lot between H4 and the T-Hangars.		
		

# Photographic Log

**Client:** BFJ Planning

**Job Number:** 12-5182-001

**Site:** Hartford-Brainard Airport — FBO Hangar H4

<b>Photograph No.:</b> 7	<b>Date:</b> 3/6/2023	<b>Direction Taken:</b> East
--------------------------	-----------------------	------------------------------

**Description:** View of the hangar interior.



<b>Photograph No.:</b> 8	<b>Date:</b> 3/6/2023	<b>Direction Taken:</b> East
--------------------------	-----------------------	------------------------------

**Description:** View of chemical storage located along the southern interior wall.



# Photographic Log

**Client:** BFJ Planning

**Job Number:** 12-5182-001

**Site:** Hartford-Brainard Airport — FBO Hangar H4

<b>Photograph No.:</b> 9	<b>Date:</b> 3/6/2023	<b>Direction Taken:</b> Northwest
<b>Description:</b> View of chemical storage located along the northern interior wall.		

<b>Photograph No.:</b> 10	<b>Date:</b> 3/6/2023	<b>Direction Taken:</b> South
<b>Description:</b> View of round floor drains located within the hangar.		

# Photographic Log

**Client:** BFJ Planning

**Job Number:** 12-5182-001

**Site:** Hartford-Brainard Airport — FBO Hangar H4



# Photographic Log

**Client:** BFJ Planning

**Job Number:** 12-5182-001

**Site:** Hartford-Brainard Airport — FBO Hangar H4



# Photographic Log

**Client:** BFJ Planning

**Job Number:** 12-5182-001

**Site:** Hartford-Brainard Airport — T-Hangars

<b>Photograph No.:</b> 1	<b>Date:</b> 3/6/2023	<b>Direction Taken:</b> East
<b>Description:</b> View of the surrounding asphalt area north of the northern most T-Hangar.		

<b>Photograph No.:</b> 2	<b>Date:</b> 3/6/2023	<b>Direction Taken:</b> East
<b>Description:</b> View of the asphalt and turf areas between the northern and central T-Hangars.		

# Photographic Log

**Client:** BFJ Planning

**Job Number:** 12-5182-001

**Site:** Hartford-Brainard Airport — T-Hangars

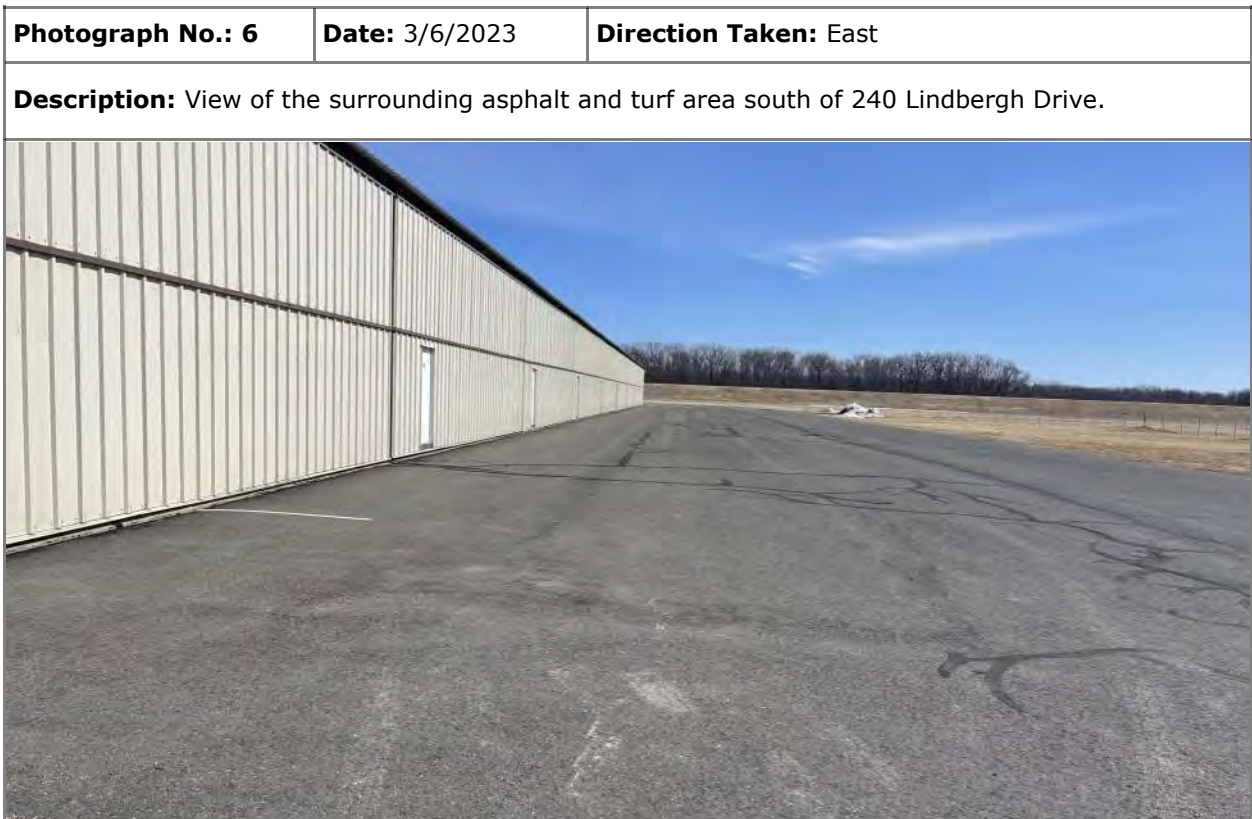


# Photographic Log

**Client:** BFJ Planning

**Job Number:** 12-5182-001

**Site:** Hartford-Brainard Airport — T-Hangars





# Photographic Log

**Client:** BFJ Planning

**Job Number:** 12-5182-001

**Site:** Hartford-Brainard Airport — T-Hangars

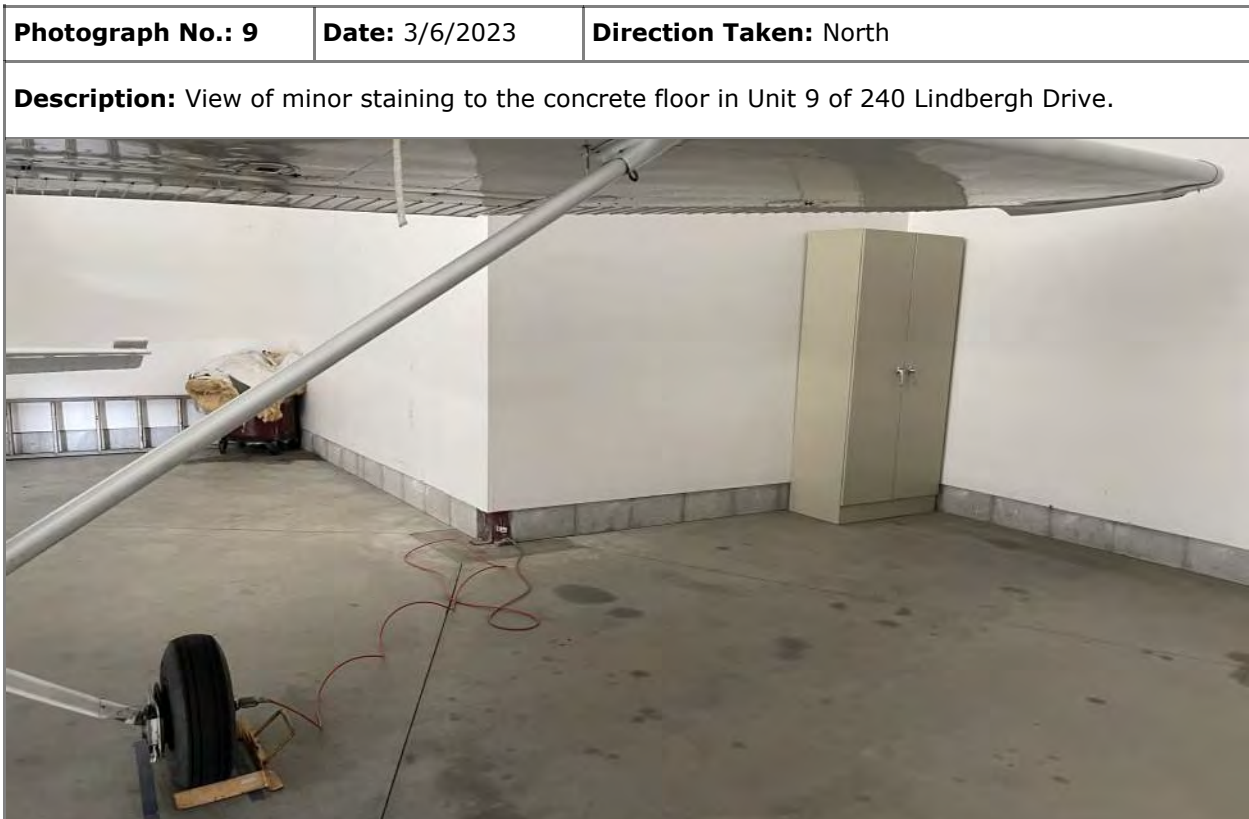


# Photographic Log

**Client:** BFJ Planning

**Job Number:** 12-5182-001

**Site:** Hartford-Brainard Airport — T-Hangars



# Photographic Log

**Client:** BFJ Planning

**Job Number:** 12-5182-001

**Site:** Hartford-Brainard Airport — CT Aero Tech School




# Photographic Log

**Client:** BFJ Planning

**Job Number:** 12-5182-001

**Site:** Hartford-Brainard Airport — CT Aero Tech School




# Photographic Log

**Client:** BFJ Planning

**Job Number:** 12-5182-001

**Site:** Hartford-Brainard Airport — CT Aero Tech School

<b>Photograph No.:</b> 5	<b>Date:</b> 3/6/2023	<b>Direction Taken:</b> West
<b>Description:</b> View of the interior Hazardous Waste Storage Room located in the eastern portion of the school.		
		

<b>Photograph No.:</b> 6	<b>Date:</b> 3/6/2023	<b>Direction Taken:</b> South
<b>Description:</b> View of the interior Hazardous Waste Storage Room located in the eastern portion of the school.		
		

**Client:** BFJ Planning

**Job Number:** 12-5182-001

**Site:** Hartford-Brainard Airport — CT Aero Tech School


<b>Photograph No.:</b> 7	<b>Date:</b> 3/6/2023	<b>Direction Taken:</b> South
--------------------------	-----------------------	-------------------------------

**Description:** View of the interior paint booth located in the eastern portion of the school.



<b>Photograph No.:</b> 8	<b>Date:</b> 3/6/2023	<b>Direction Taken:</b> East
--------------------------	-----------------------	------------------------------

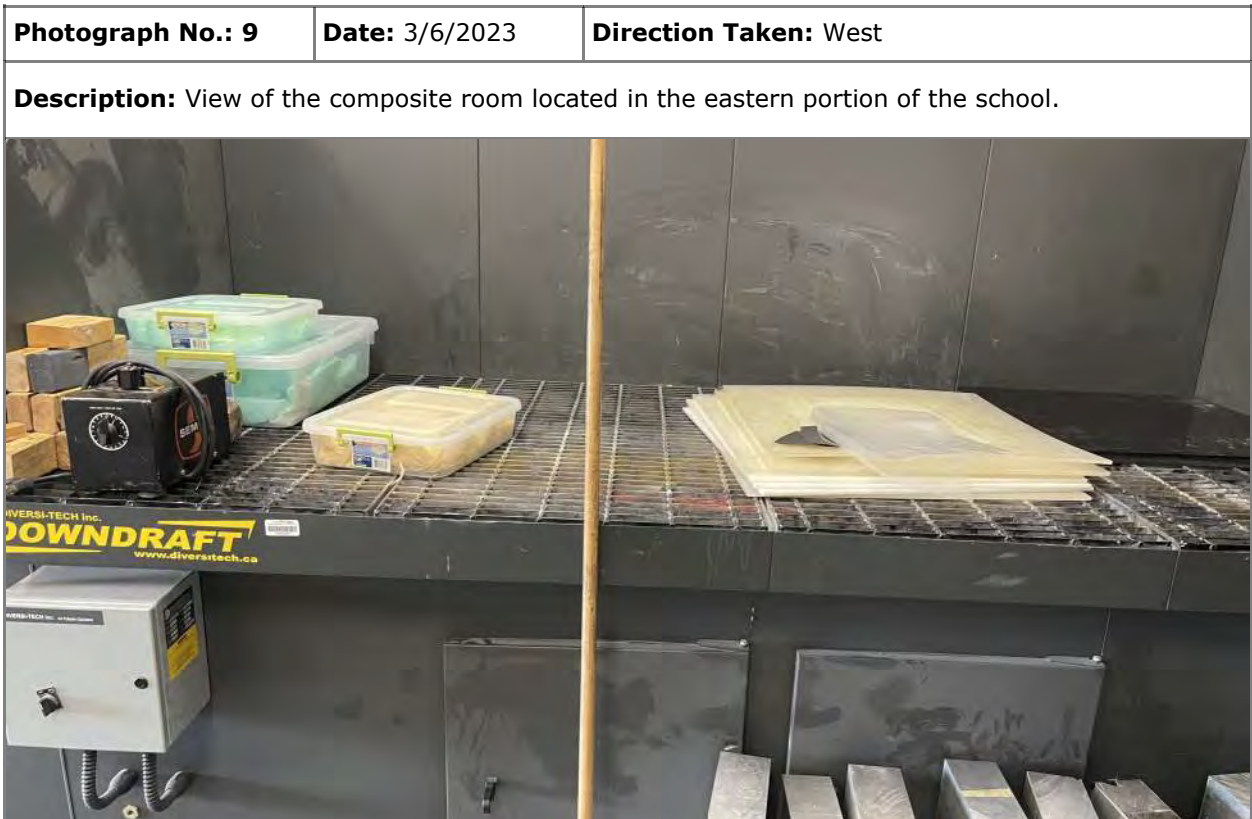
**Description:** View of the wall unit paint booth located in the eastern portion of the school.



**Client:** BFJ Planning

**Job Number:** 12-5182-001

**Site:** Hartford-Brainard Airport — CT Aero Tech School




# Photographic Log

**Client:** BFJ Planning

**Job Number:** 12-5182-001

**Site:** Hartford-Brainard Airport — CT Aero Tech School

<b>Photograph No.:</b> 11	<b>Date:</b> 3/6/2023	<b>Direction Taken:</b> North
<b>Description:</b> View of the nickel-cadmium battery room located in the eastern portion of the school.		
		

<b>Photograph No.:</b> 12	<b>Date:</b> 3/6/2023	<b>Direction Taken:</b> South
<b>Description:</b> View of the carburetor room and fuel collection system located in the eastern portion of the school.		
		



**Client:** BFJ Planning

**Job Number:** 12-5182-001

**Site:** Hartford-Brainard Airport — CT Aero Tech School


<b>Photograph No.:</b> 13	<b>Date:</b> 3/6/2023	<b>Direction Taken:</b> South
---------------------------	-----------------------	-------------------------------

**Description:** View of the interior work rooms located in the eastern portion of the school.



<b>Photograph No.:</b> 14	<b>Date:</b> 3/6/2023	<b>Direction Taken:</b> East
---------------------------	-----------------------	------------------------------

**Description:** View of a parts washer located in the eastern portion of the school.





# Photographic Log

**Client:** BFJ Planning

**Job Number:** 12-5182-001

**Site:** Hartford-Brainard Airport — CT Aero Tech School

<b>Photograph No.:</b> 15	<b>Date:</b> 3/6/2023	<b>Direction Taken:</b> East
<b>Description:</b> View of the welding area located in the eastern portion of the school.		
		


<b>Photograph No.:</b> 16	<b>Date:</b> 3/6/2023	<b>Direction Taken:</b> South
<b>Description:</b> View of the interior hangar located in the eastern portion of the school. Electrical utilities are noted below the slab in the hangar.		
		

# Photographic Log

**Client:** BfJ Planning

**Job Number:** 12-5182-001

**Site:** Hartford-Brainard Airport — CT Aero Tech School


<b>Photograph No.:</b> 17	<b>Date:</b> 3/6/2023	<b>Direction Taken:</b> West
<b>Description:</b> View of chemical storage area located in the eastern portion of the school.		
		


<b>Photograph No.:</b> 18	<b>Date:</b> 3/6/2023	<b>Direction Taken:</b> South
<b>Description:</b> View of 55-gallon drums of AFFF located in the Fire Suppression Room located in the southern portion of the school.		
		

**Client:** BFJ Planning

**Job Number:** 12-5182-001

**Site:** Hartford-Brainard Airport — CT Aero Tech School

<b>Photograph No.:</b> 19	<b>Date:</b> 3/6/2023	<b>Direction Taken:</b> West
<b>Description:</b> View of two 3,028-Gallon AFFF ASTs located in the Fire Suppression Room located in the southern portion of the school.		
		

<b>Photograph No.:</b> 20	<b>Date:</b> 3/6/2023	<b>Direction Taken:</b> East
<b>Description:</b> View of typical chemical storage located in the northern portion of the Engine Test Building.		
		

**Client:** BFJ Planning

**Job Number:** 12-5182-001

**Site:** Hartford-Brainard Airport — CT Aero Tech School

<b>Photograph No.:</b> 21	<b>Date:</b> 3/6/2023	<b>Direction Taken:</b> East
<b>Description:</b> View of engine storage in the southern portion of the Engine Test Building.		
		

<b>Photograph No.:</b> 22	<b>Date:</b> 3/6/2023	<b>Direction Taken:</b> South
<b>Description:</b> View of the diesel generator and the CAA Electrical Vault located south of the building.		
		

# Photographic Log

**Client:** BfJ Planning

**Job Number:** 12-5182-001

**Site:** Hartford-Brainard Airport — CT Aero Tech School

<b>Photograph No.:</b> 23	<b>Date:</b> 3/6/2023	<b>Direction Taken:</b> North
<b>Description:</b> View of the pad-mounted transformer located south of the school.		
		

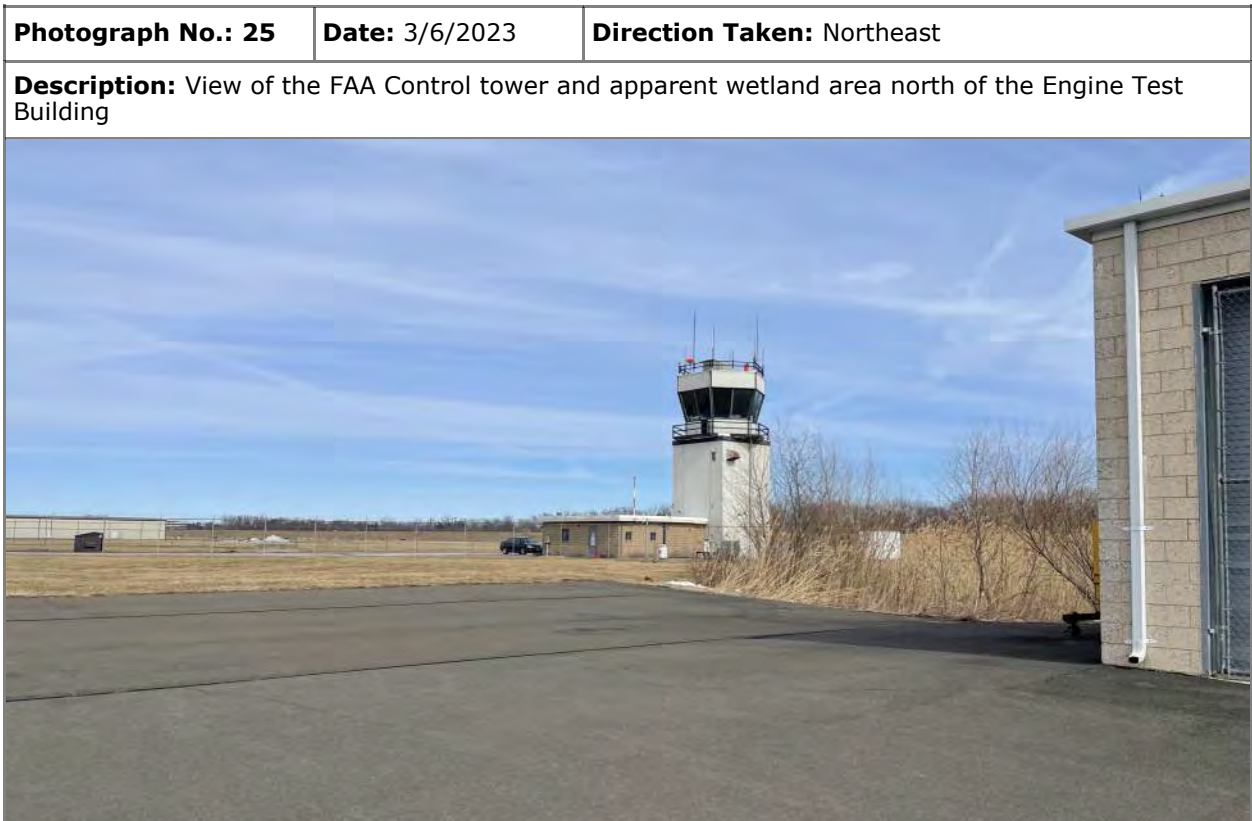
<b>Photograph No.:</b> 24	<b>Date:</b> 3/6/2023	<b>Direction Taken:</b> West
<b>Description:</b> View of the solid waste dumpster area located southwest of the school.		
		

# Photographic Log

**Client:** BFJ Planning

**Job Number:** 12-5182-001

**Site:** Hartford-Brainard Airport — CT Aero Tech School



# Photographic Log

**Client:** BFJ Planning

**Job Number:** 12-5182-001

**Site:** Hartford-Brainard Airport — CAA Electrical Vault

<b>Photograph No.:</b> 1	<b>Date:</b> 3/6/2023	<b>Direction Taken:</b> West
--------------------------	-----------------------	------------------------------

**Description:** View of the eastern building exterior located south of the CT Aero Tech School.



<b>Photograph No.:</b> 2	<b>Date:</b> 3/6/2023	<b>Direction Taken:</b> North
--------------------------	-----------------------	-------------------------------

**Description:** View of CAA diesel generator (foreground) and the CT Aero Tech School diesel generator (background).





**Client:** BFJ Planning

**Job Number:** 12-5182-001

**Site:** Hartford-Brainard Airport — CAA Electrical Vault

<b>Photograph No.:</b> 3	<b>Date:</b> 3/6/2023	<b>Direction Taken:</b> Northeast
<b>Description:</b> View of CAA pad-mounted transformer located southeast of the Electrical Vault.		

<b>Photograph No.:</b> 4	<b>Date:</b> 3/6/2023	<b>Direction Taken:</b> Northwest
<b>Description:</b> View of the Electrical Vault interior.		

# Photographic Log

**Client:** BFJ Planning

**Job Number:** 12-5182-001

**Site:** Hartford-Brainard Airport — Runway 11-29



# Photographic Log

**Client:** BFJ Planning

**Job Number:** 12-5182-001

**Site:** Hartford-Brainard Airport — Clark Dike

<b>Photograph No.:</b> 1	<b>Date:</b> 3/6/2023	<b>Direction Taken:</b> South
<b>Description:</b> View of the southern portion of the Clark Dike and swale. A jet fuel line reportedly runs parallel to the toe of the dike. The southern adjacent property (MDC) is visible in the background.		

<b>Photograph No.:</b> 2	<b>Date:</b> 3/6/2023	<b>Direction Taken:</b> West
<b>Description:</b> View of the turf runway and general Site area.		

# Photographic Log

**Client:** BFJ Planning

**Job Number:** 12-5182-001

**Site:** Hartford-Brainard Airport — Clark Dike

<b>Photograph No.:</b> 3	<b>Date:</b> 3/6/2023	<b>Direction Taken:</b> West
<b>Description:</b> View of the January 28, 2023 plane crash location.		
		

<b>Photograph No.:</b> 4	<b>Date:</b> 3/6/2023	<b>Direction Taken:</b> Northwest
<b>Description:</b> View of the turf runway and general Site.		
		

# Photographic Log

**Client:** BFJ Planning

**Job Number:** 12-5182-001

**Site:** Hartford-Brainard Airport — Clark Dike



# Photographic Log

**Client:** BFJ Planning

**Job Number:** 12-5182-001

**Site:** Hartford-Brainard Airport — Clark Dike

<b>Photograph No.:</b> 7	<b>Date:</b> 3/6/2023	<b>Direction Taken:</b> West
<b>Description:</b> View of surface water from the toe drain on the southern portion of the Clark Dike.		
		

<b>Photograph No.:</b> 8	<b>Date:</b> 3/6/2023	<b>Direction Taken:</b> West
<b>Description:</b> View of ponded areas at the toe of the Clark Dike, the turf runway, and the general Site.		
		

# Photographic Log

**Client:** BFJ Planning

**Job Number:** 12-5182-001

**Site:** Hartford-Brainard Airport — Surrounding Properties

<b>Photograph No.:</b> 1	<b>Date:</b> 3/6/2023	<b>Direction Taken:</b> North
<b>Description:</b> Northern adjacent trash to energy plant (300 Maxim Road).		
		

<b>Photograph No.:</b> 2	<b>Date:</b> 3/6/2023	<b>Direction Taken:</b> East
<b>Description:</b> Southern adjacent MDC wastewater treatment plant (Brainard Road).		
