



Forest Order No. 06-20-12  
USDA Forest Service  
Lassen National Forest  
North Complex Fire Closure



Pursuant to 16 U.S.C. § 551 and 36 C.F.R. § 261.50(a) and (b), and to provide for public safety, the following acts are prohibited in the Lassen National Forest. This Order is effective from October 1, 2020, through November 30, 2020.

1. Going into or being within the North Complex Fire Closure Area boundary, as shown on Exhibit A and described in Exhibit B. 36 C.F.R. § 261.52(e).
2. Being on any National Forest System road within the North Complex Fire Closure Area boundary, as shown on Exhibit A. 36 C.F.R. § 261.54(e).


Pursuant to 36 C.F.R. § 261.50(e), the following persons are exempt from this Order:

1. Any Federal, State or local officer, or member of an organized rescue or fire fighting force in the performance of an official duty.
2. Persons with Forest Service Permit No. FS-7700-48 (Permit for Use of Roads, Trails, or Areas Restricted by Regulation or Order), specifically exempting them from this Order.
3. Owners or lessees of land in the North Complex Fire Closure Area, to the extent necessary to access their land.

These prohibitions are in addition to the general prohibitions in 36 C.F.R. Part 261, Subpart A.

A violation of these prohibitions is punishable by a fine of not more than \$5,000 for an individual or \$10,000 for an organization, or imprisonment for not more than six months, or both. 16 U.S.C. § 551 and 18 U.S.C. §§ 3559, 3571, and 3881.

Done at Susanville, California, this 30th day of September, 2020.

  
\_\_\_\_\_  
DEB BUMPUS  
Lassen Forest Supervisor


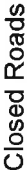


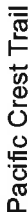
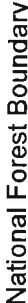
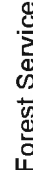



Forest Order No. 06-20-12  
USDA Forest Service  
Lassen National Forest  
North Complex Fire Closure  
Exhibit B



The North Complex Fire Closure Area boundary begins at the intersection of the Lassen and Plumas National Forest boundary and the Pacific Crest Trail in Township 25 North and Range 6 East, Mount Diablo Meridian, then continues in a northwesterly direction along the Pacific Crest Trail to its intersection with County Road 91513 (Humbug Summit), then continues in a southwesterly direction along County Road 91513 to its intersection with County Road BU51262 (Skyway), then continues in a southwesterly direction along County Road BU51262 to its intersection with the boundary line between Range 3 East and Range 4 East, then continues south along the boundary line between Range 3 East and Range 4 East to its intersection with the Lassen and Plumas National Forest boundary, then continues [direction?] following the Lassen and Plumas Forest boundary back to the starting point, as shown on the attached map.

**Forest Order No. 06-20-12**  
**USDA Forest Service**  
**Lassen National Forest**  
**North Complex Fire Closure**  
**Exhibit A**

	North Complex Closure Area
	Closed Roads
	Closed Trails
	Trails
	Pacific Crest Trail
	National Forest Boundary
	Forest Service
	Other Ownership

