



2024 BLISSFIELD TOWNSHIP ANNUAL MEETING AGENDA

1. Introductions
2. 2023 Township Participation Updates
3. 2023 Township Projects
4. Local Road Maintenance
5. Local Road Information / PASER Ratings
6. Local Road Projects (2017 to 2023)
7. Local Roads – 3 Year Plan (Suggested by District Supervisors)
8. 2023 Primary PASER Ratings
9. Primary Road – 3 Year Plan

POLICY OF THE
BOARD OF COUNTY ROAD COMMISSIONERS
OF THE COUNTY OF LENAWEЕ

Category: Operations

Subject: Township Participation

Adopted On: December 21, 2017

Revised On: April 19, 2018
October 18, 2018
February 4, 2022,
March 2, 2023
October 5, 2023

The monetary contribution by the Lenawee County Road Commission to Local Road projects shall be limited to the following areas:

LOCAL BRIDGE PROGRAM

The Lenawee County Road Commission will contribute those monies required for participation in the Local Bridge Program. Participation will be at 100% for design engineering, 100% for construction engineering, and 50% in the local match with the Local Bridge Program funding.

DRAINAGE STRUCTURES

Failed culverts, 18 inches or less in size

The Lenawee County Road Commission will bear 100% of the cost to replace any failed culvert, 18 inches or less in size.

Structures with a diameter or span length less than 20 feet

The Lenawee County Road Commission will participate at 50% for replacement of drainage structures less than 20 feet in length. Total yearly contributions are capped at \$150,000.00 for all such projects and will be awarded on a first come first serve basis. The total amount available for this match on a yearly basis may increase or decrease depending on available funding.

Structures with a span length greater than 20 feet

The Lenawee County Road Commission will bear 100% of the labor cost and the township will bear 100% of the material and equipment cost for any structure with a span length greater than 20 feet. The total amount available for this match on a yearly basis is dependent on available funding.

ROAD RESURFACING

Beginning in 2019, the Legislature intends to appropriate income tax revenue to road agencies, according to the Act 51 formula, in these amounts: 2019 (\$150 million), 2020 (\$325 million), 2021 and thereafter (\$600 million). Pending receipt of these additional funds from the State General Fund the Lenawee County Road Commission will participate 50% in road resurfacing projects or treatments at the following amounts countywide: *2019 (\$250,000), 2020 (\$540,000), 2021 and thereafter (\$1,000,000).

The match dollars per township is be based upon each townships current percentage of local roads in comparison to the countywide local road system. Matching funds do not carry over and must be spent in the fiscal year allocated. The matching dollar amounts are shown below:

<u>Township</u>	<u>Percentage</u>	<u>* 2019</u>	<u>2020</u>	<u>2021 +</u>
Adrian	5.69 %	\$ 14,216	\$ 30,707	\$ 56,864
Blissfield	2.71 %	\$ 6,781	\$ 14,647	\$ 27,124
Cambridge	5.76 %	\$ 14,410	\$ 31,126	\$ 57,640
Clinton	2.37 %	\$ 5,931	\$ 12,810	\$ 23,723
Deerfield	3.98 %	\$ 9,948	\$ 21,487	\$ 39,790
Dover	4.59 %	\$ 11,471	\$ 24,777	\$ 45,884
Fairfield	5.83 %	\$ 14,587	\$ 31,508	\$ 58,349
Franklin	5.58 %	\$ 13,957	\$ 30,148	\$ 55,829
Hudson	3.45 %	\$ 8,616	\$ 18,610	\$ 34,463
Macon	3.75 %	\$ 9,382	\$ 20,266	\$ 37,529
Madison	3.98 %	\$ 9,950	\$ 21,492	\$ 39,800
Medina	4.89 %	\$ 12,233	\$ 26,423	\$ 48,931
Ogden	5.35 %	\$ 13,373	\$ 28,885	\$ 53,491
Palmyra	4.35 %	\$ 10,879	\$ 23,499	\$ 43,517
Raisin	6.43 %	\$ 16,068	\$ 34,706	\$ 64,270
Ridgeway	4.37 %	\$ 10,918	\$ 23,582	\$ 43,671
Riga	6.47 %	\$ 16,173	\$ 34,934	\$ 64,692
Rollin	4.63 %	\$ 11,584	\$ 25,021	\$ 46,334
Rome	4.49 %	\$ 11,224	\$ 24,244	\$ 44,897
Seneca	4.64 %	\$ 11,593	\$ 25,041	\$ 46,373
Tecumseh	1.98 %	\$ 4,949	\$ 10,689	\$ 19,795
Woodstock	4.70 %	\$ 11,758	\$ 25,398	\$ 47,034

* Due to additional state funding received for FY2019, the 2019 matching dollars will be increased to the 2020 amounts.

This policy supersedes and replaces all previous policies on this subject matter.

Blissfield Township 2023 Projects

Work Order	Project Location	Project Description
233501	Forche Rd	Underseal & Asphalt Overlay
233503	Bradley Hwy	Underseal & Asphalt Overlay
233505	Berry Rd	Chip Seal & Fog Seal
233507	Pixley Rd	60" Culvert Replacement
233619	Bleasner Hwy	60" Culvert Replacement
Grand Total		

Split with Deerfield Township

Blissfield Township 2023 Project Cost

Work Order	Project Location	Estimated Cost	Total Project Cost	Total Billings	Twp Billings	LCRC Match	LCRC Over Est.
233501	Forche Rd	\$ 138,716.92	\$ 122,915.97	\$ 95,791.96	\$ 95,791.96	\$ 27,124.01	
233503	Bradley Hwy	\$ 81,648.75	\$ 75,202.22	\$ 75,202.22	\$ 75,202.22		
233505	Berry Rd	\$ 26,295.00	\$ 22,559.08	\$ 22,559.08	\$ 22,559.08		
233507	Pixley Rd	\$ 21,760.49	\$ 21,547.52	\$ 10,773.76	\$ 10,773.76	\$ 10,773.76	
233619	Bleasner Hwy	\$ 14,215.22	\$ 17,066.68	\$ 7,107.61	\$ 3,553.81	\$ 3,553.80	\$ 1,425.73
Grand Total		\$ 282,636.38	\$ 259,291.47	\$ 211,434.63	\$ 207,880.83	\$ 41,451.57	\$ 1,425.73

Split with Deerfield Township

Lenawee County Match Program	\$ 27,124.01	
Lenawee County Drainage Match	<u>\$ 14,327.56</u>	> 18" Culverts
	\$ 41,451.57	

Lenawee County Cost Covered Beyond Estimate \$ 1,425.73

Local Road Maintenance Under Budget \$ 10,957.05 Add to 2024 LCRC Matching Funds

2024 Billing Dates

	Last PR including Prior Month	Estimated Billing Dates
December 2023 Billing in January	Friday, January 12, 2024	January 15th - 19th
January Billing In February	Friday, February 9, 2024	February 12th - 16th
February Billing in March	Friday, March 8, 2024	March 11th - 15th
March Billing in April	Friday, April 5, 2024	April 8th - April 12th
April Billing in May	Friday, May 17, 2024	May 20th - May 24th
May Billing in June	Friday, June 14, 2024	June 17th - June 21st
June Billing in July	Friday, July 12, 2024	July 15th - 19th
July Billing in August	Friday, August 9, 2024	August 12th - 16th
August Billing in September	Friday, September 6, 2024	September 9th - 13th
September Billing in October	Friday, October 18, 2024	October 21st - 25th
October Billing in November	Friday, November 15, 2024	November 18th - 22nd
November Billing in December	Friday, December 13, 2024	December 16th - 20th
December Billing in January 2025	Friday, January 10, 2025	January 13th - 17th

2023 LOCAL ROAD IMPROVEMENTS

TOWNSHIP	TOWNSHIP CONTRIBUTION	LCRC CONTRIBUTION	TOTAL
WOODSTOCK	\$204,906	\$47,034	\$251,940
CAMBRIDGE	\$337,983	\$62,083	\$400,066
FRANKLIN	\$170,974	\$85,299	\$256,273
CLINTON	\$143,051	\$26,757	\$169,808
TECUMSEH	\$188,060	\$21,381	\$209,441
MACON	\$136,805	\$37,529	\$174,334
ROLLIN	\$267,129	\$53,430	\$320,559
ROME	\$92,558	\$44,897	\$137,455
ADRIAN	\$232,809	\$57,705	\$290,514
RAISIN	\$706,565	\$89,601	\$796,166
RIDGEWAY	\$312,842	\$74,867	\$387,709
HUDSON	\$143,191	\$42,191	\$185,382
DOVER	\$201,840	\$21,875	\$223,715
MADISON	\$218,322	\$39,800	\$258,122
PALMYRA	\$236,582	\$43,517	\$280,099
BLISSFIELD	\$207,881	\$42,877	\$250,758
DEERFIELD	\$223,341	\$50,047	\$273,388
MEDINA	\$240,725	\$68,590	\$309,315
SENECA	\$305,825	\$73,977	\$379,802
FAIRFIELD	\$148,365	\$58,929	\$207,294
OGDEN	\$310,498	\$53,491	\$363,989
RIGA	\$231,349	\$70,467	\$301,816
TOTAL	\$5,261,600	\$1,166,344	\$6,427,944

PROJECT HISTORY

(Township Funds and LCRC Matching Funds)

TOWNSHIP	2019	2020	2021	2022	2023	5 YEAR AVG PER YEAR
WOODSTOCK	\$158,260	\$90,492	\$171,566	\$155,879	\$251,940	\$165,627
CAMBRIDGE	\$188,984	\$145,885	\$286,059	\$333,818	\$400,066	\$270,962
FRANKLIN	\$213,641	\$157,408	\$240,191	\$130,950	\$256,273	\$199,693
CLINTON	\$128,043	\$84,901	\$151,438	\$147,331	\$169,808	\$136,304
TECUMSEH	\$122,564	\$43,481	\$164,775	\$71,908	\$209,441	\$122,434
MACON	\$118,326	\$133,288	\$101,125	\$146,086	\$174,334	\$134,632
ROLLIN	\$242,686	\$247,951	\$328,012	\$254,492	\$320,559	\$278,740
ROME	\$91,847	\$98,268	\$149,768	\$211,326	\$137,455	\$137,733
ADRIAN	\$731,875	\$138,642	\$245,502	\$343,611	\$290,514	\$350,029
RAISIN	\$308,650	\$166,926	\$368,567	\$920,215	\$796,166	\$512,105
RIDGEWAY	\$204,175	\$269,430	\$94,355	\$698,949	\$387,709	\$330,924
HUDSON	\$106,696	\$131,240	\$174,587	\$131,038	\$185,382	\$145,789
DOVER	\$369,322	\$181,139	\$162,187	\$155,427	\$223,715	\$218,358
MADISON	\$261,705	\$240,298	\$179,295	\$378,805	\$258,122	\$263,645
PALMYRA	\$170,800	\$130,210	\$201,272	\$221,601	\$280,099	\$200,796
BLISSFIELD	\$172,670	\$153,733	\$146,588	\$257,736	\$250,758	\$196,297
DEERFIELD	\$137,024	\$111,426	\$212,253	\$273,389	\$273,388	\$201,496
MEDINA	\$165,093	\$279,773	\$306,460	\$246,707	\$309,315	\$261,470
SENECA	\$274,264	\$141,555	\$120,782	\$110,007	\$379,802	\$205,282
FAIRFIELD	\$132,127	\$179,275	\$220,278	\$201,189	\$207,294	\$188,033
OGDEN	\$287,426	\$232,520	\$185,456	\$399,234	\$363,989	\$293,725
RIGA	\$220,476	\$183,224	\$293,907	\$241,641	\$301,816	\$248,213
TOTAL	\$4,806,654	\$3,541,065	\$4,504,426	\$6,031,340	\$6,427,944	\$5,062,285

PROJECT HISTORY

(Only Township Funds)

TOWNSHIP	2019	2020	2021	2022	2023	5 YEAR AVG PER YEAR
WOODSTOCK	\$132,862	\$67,802	\$118,815	\$108,845	\$204,906	\$126,646
CAMBRIDGE	\$157,858	\$113,703	\$224,294	\$250,104	\$337,983	\$216,788
FRANKLIN	\$149,067	\$122,549	\$177,778	\$110,319	\$170,974	\$146,137
CLINTON	\$82,604	\$67,136	\$125,077	\$123,015	\$143,051	\$108,177
TECUMSEH	\$47,890	\$36,287	\$125,128	\$52,113	\$188,060	\$89,895
MACON	\$91,773	\$113,022	\$62,983	\$101,870	\$136,805	\$101,290
ROLLIN	\$213,580	\$223,455	\$278,093	\$204,429	\$267,129	\$237,337
ROME	\$66,980	\$73,160	\$88,767	\$166,429	\$92,558	\$97,579
ADRIAN	\$680,208	\$106,287	\$170,585	\$273,375	\$232,809	\$292,653
RAISIN	\$258,285	\$131,213	\$292,232	\$750,995	\$706,565	\$427,858
RIDGEWAY	\$171,610	\$245,848	\$50,684	\$655,278	\$312,842	\$287,252
HUDSON	\$81,218	\$110,215	\$140,124	\$96,575	\$143,191	\$114,265
DOVER	\$290,657	\$135,074	\$144,618	\$153,442	\$201,840	\$185,126
MADISON	\$240,213	\$215,318	\$138,396	\$326,987	\$218,322	\$227,847
PALMYRA	\$138,162	\$99,879	\$156,447	\$176,651	\$236,582	\$161,544
BLISSFIELD	\$156,554	\$139,086	\$119,464	\$211,283	\$207,881	\$166,854
DEERFIELD	\$115,260	\$78,941	\$172,463	\$217,643	\$223,341	\$161,530
MEDINA	\$135,967	\$252,513	\$256,144	\$191,473	\$240,725	\$215,364
SENECA	\$243,517	\$105,727	\$73,704	\$67,096	\$305,825	\$159,174
FAIRFIELD	\$100,619	\$147,767	\$161,929	\$141,536	\$148,365	\$140,043
OGDEN	\$229,892	\$196,537	\$131,965	\$310,671	\$310,498	\$235,913
RIGA	\$156,500	\$138,178	\$229,215	\$176,949	\$231,349	\$186,438
TOTAL	\$3,941,276	\$2,919,695	\$3,438,903	\$4,867,075	\$5,261,600	\$4,085,710

TOWNSHIP PROJECT CONTRIBUTION HISTORY

(2019-2023)

TOWNSHIP	5 YEAR AVERAGE CONTRIBUTION PER YEAR	5 YEAR AVERAGE CONTRIBUTION PER MILE	5 YEAR AVERAGE PER CAPITA PER YEAR
WOODSTOCK	\$126,646	\$2,580	\$44
CAMBRIDGE	\$216,788	\$3,605	\$46
FRANKLIN	\$146,137	\$2,522	\$48
CLINTON	\$108,177	\$4,369	\$87
TECUMSEH	\$89,895	\$4,351	\$44
MACON	\$101,290	\$2,586	\$76
ROLLIN	\$237,337	\$4,920	\$86
ROME	\$97,579	\$2,082	\$53
ADRIAN	\$292,653	\$4,931	\$46
RAISIN	\$427,858	\$6,378	\$54
RIDGEWAY	\$287,252	\$6,302	\$288
HUDSON	\$114,265	\$3,177	\$85
DOVER	\$185,126	\$3,866	\$123
MADISON	\$227,847	\$5,485	\$27
PALMYRA	\$161,544	\$3,557	\$80
BLISSFIELD	\$166,854	\$5,894	\$258
DEERFIELD	\$161,530	\$3,889	\$268
MEDINA	\$215,364	\$4,217	\$193
SENECA	\$159,174	\$3,289	\$138
FAIRFIELD	\$140,043	\$2,300	\$84
OGDEN	\$235,913	\$4,226	\$258
RIGA	\$186,438	\$2,761	\$145
TOTAL	\$4,085,710	\$3,916	\$73

Blissfield Township

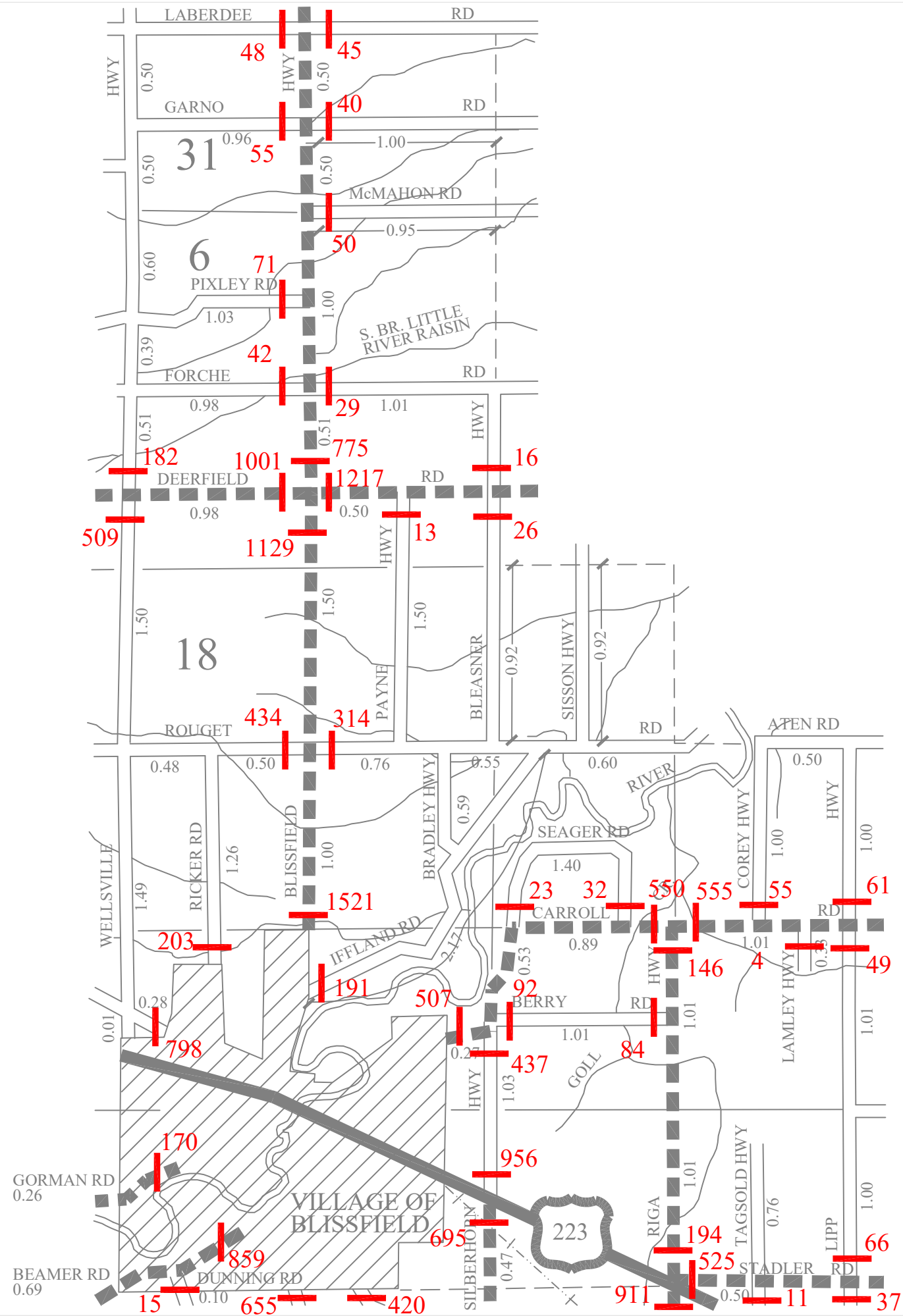
2023 Local Maintenance

Budget \$44,277

	2021	2022	2023
Culvert Inspection	\$ 146.94	\$ 504.06	\$ 160.56
Traffic Count	\$ -	\$ 408.23	\$ -
Bridge Inspection	\$ 48.96	\$ -	\$ 48.63
District Supervisor Patrol	\$ 5,875.57	\$ 9,584.34	\$ 7,631.41
Soil Stabilization	\$ 691.66	\$ 181.90	\$ 765.63
Shoulder Maintenance	\$ 1,375.80	\$ 1,543.07	\$ 566.33
Drainage and Ditching	\$ -	\$ -	\$ 723.05
Culverts and Tile	\$ -	\$ 3,825.07	\$ -
Tree and Brush Removal	\$ 2,969.36	\$ 5,550.90	\$ 1,906.85
Grass and Weed control	\$ 1,355.89	\$ 5,996.78	\$ 1,813.74
Winter Maintenance Operation	\$ 10,395.29	\$ 7,331.19	\$ 7,104.41
Traffic Signs	\$ 885.04	\$ 1,875.10	\$ 1,663.49
Pavement Marking	\$ 637.28	\$ 2,865.72	\$ 1,013.13
Scraping	\$ 580.00	\$ 780.98	\$ 1,896.22
Cold Patching	\$ 1,258.28	\$ 3,706.14	\$ 1,971.71
Hot Patching	\$ -	\$ -	\$ 5,369.63
Spot Patching	\$ 2,153.35	\$ 174.09	\$ -
Brush Cutting	\$ 1,221.28	\$ -	\$ 685.16
Total	\$ 29,594.70	\$ 44,327.57	\$ 33,319.95

2024 MINERAL BRINE ORDER

		Order	Township
		1	12-Cambridge
		2	32-Dover
		3	21-Rollin
		4	15-Tecumseh-14 Clinton
		5	43-Fairfield
		6	34-Palmyra
		7	22-Rome
	May	8	45-Riga
	June	9	25-Ridgeway
	July	10	23-Adrian
	August	11	42-Seneca
		12	24-Raisin
		13	33-Madison
		14	16-Macon
		15	44-Ogden
		16	41-Medina
		17	13-Franklin
		18	11-Woodstock
		19	35-Blissfield-36 Deerfield
		20	31-Hudson



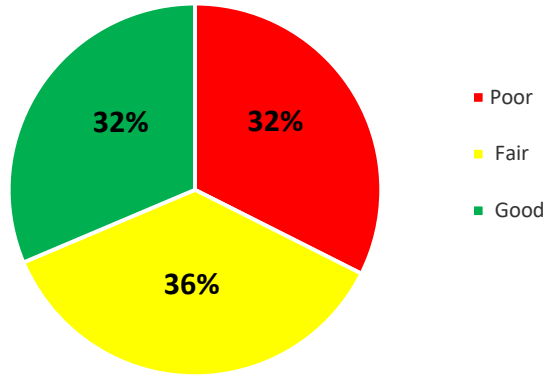
PRIMARY ROAD SYSTEM IS 13.66 MILES
 LOCAL ROAD SYSTEM IS 28.31 MILES

BLISSFIELD TWP TRAFFIC COUNTS 2022

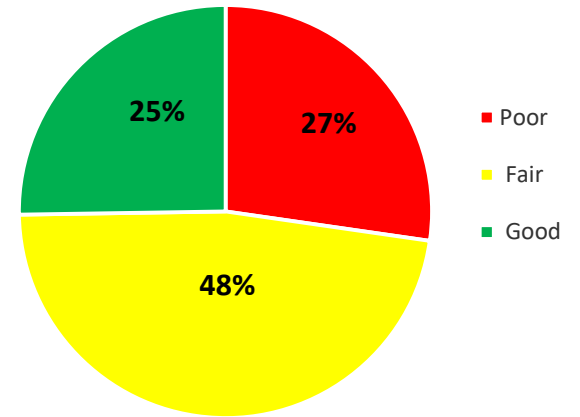
Local Road PASER Ratings

TOWNSHIP	CURRENT LOCAL MILEAGE	SUBDIV. MILEAGE ONLY	Paved Miles (PASER)	AVG PASER Rating 2019	AVG PASER Rating 2020	AVG PASER Rating 2021	AVG PASER Rating 2022	AVG PASER Rating 2023
WOODSTOCK	49.09	6.72	12.17	6.37	5.91	5.73	5.36	5.25
CAMBRIDGE	60.17	18.54	35.33	5.99	5.90	5.81	5.59	5.42
FRANKLIN	57.94	3.38	5.36	5.10	4.73	4.44	4.39	4.53
CLINTON	24.76	1.35	14.56	5.92	6.53	6.98	6.87	6.26
TECUMSEH	20.66	6.53	15.72	6.52	6.25	6.51	6.26	6.35
MACON	39.17	0.21	0.66	8.03	7.23	6.91	6.45	6.14
ROLLIN	48.24	8.62	19.99	6.27	6.44	7.03	6.52	7.03
ROME	46.86	0.00	7.49	6.94	5.94	5.80	4.89	4.14
ADRIAN	59.35	16.67	31.89	5.94	5.54	5.58	5.53	5.29
RAISIN	67.08	19.13	50.60	5.37	5.18	5.23	5.38	5.35
RIDGEWAY	45.58	0.21	7.51	5.07	5.26	5.07	7.65	7.34
HUDSON	35.97	0.15	1.49	6.76	6.76	6.61	5.78	4.68
DOVER	47.89	0.00	7.13	5.43	5.81	5.51	5.13	4.96
MADISON	41.54	11.88	33.13	6.91	6.50	6.43	6.63	6.46
PALMYRA	45.42	0.61	30.16	4.40	4.34	4.46	4.56	4.46
BLISSFIELD	27.84	0.00	25.57	6.33	6.26	6.05	5.72	5.71
DEERFIELD	41.53	0.00	10.38	7.47	7.57	6.61	6.95	7.49
MEDINA	51.07	1.24	7.32	7.09	7.78	7.07	6.65	6.97
SENECA	48.35	0.63	10.04	3.25	3.13	3.22	3.92	3.82
FAIRFIELD	60.90	4.34	19.82	5.73	5.65	5.68	5.21	5.59
OGDEN	55.83	0.18	48.93	4.44	4.90	5.01	5.27	4.96
RIGA	67.36	0.22	42.79	4.55	4.24	4.40	4.52	5.16
TOTAL	1,042.60	100.61	438.04	5.59	5.51	5.53	5.54	5.52

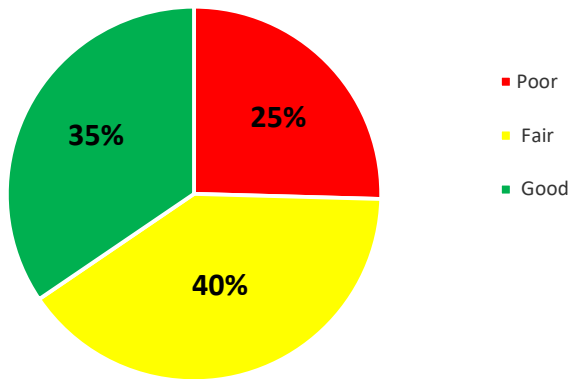
Blissfield Township - Local Roads
2023 Pavement Condition



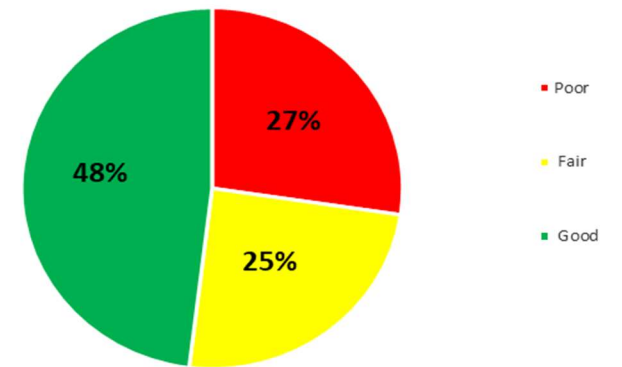
Blissfield Township - Local Roads
2022 Pavement Condition



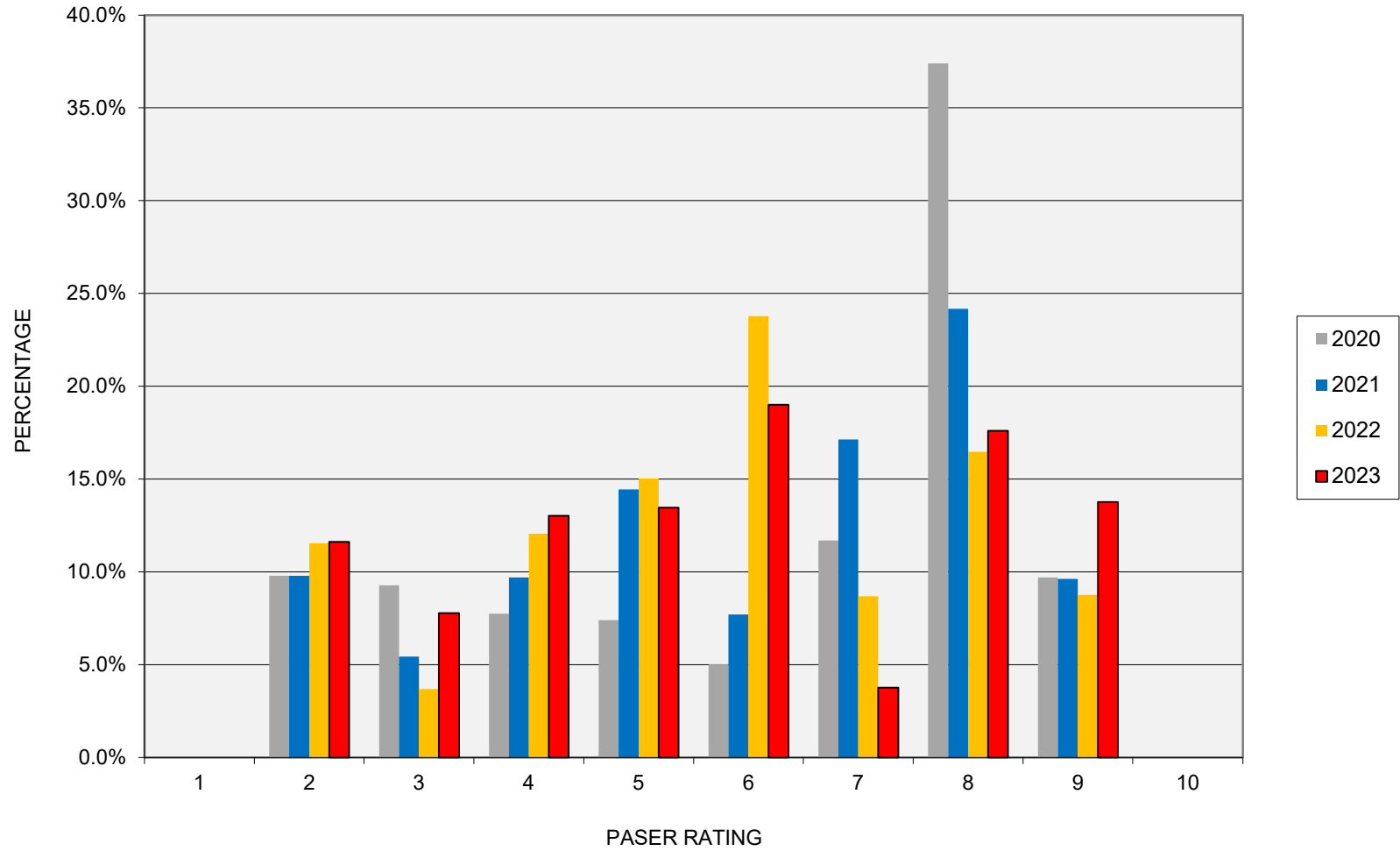
Blissfield Township - Local Roads
2021 Pavement Condition



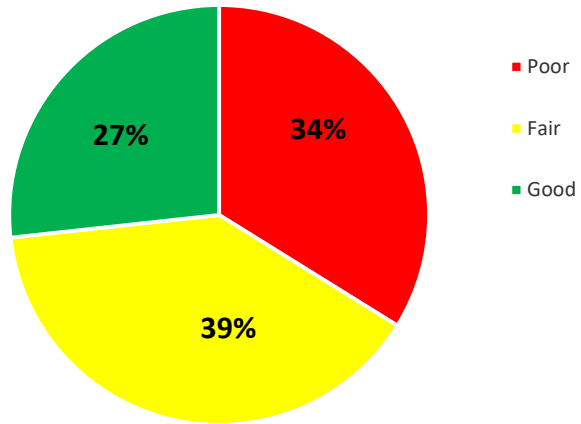
Blissfield Township - Local Roads
2020 Pavement Condition



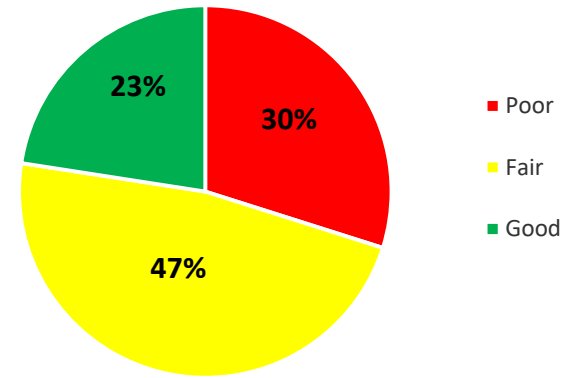
Blissfield Township Local Pavement Condition



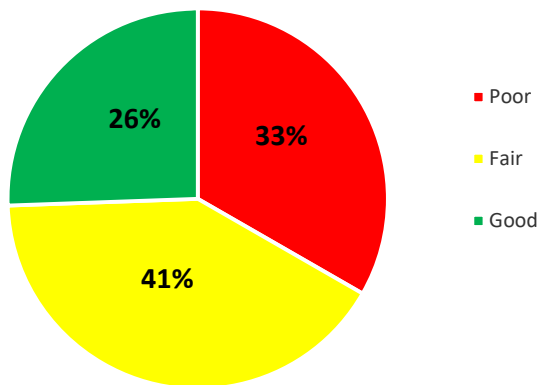
Countywide Local Roads
2023 Pavement Condition



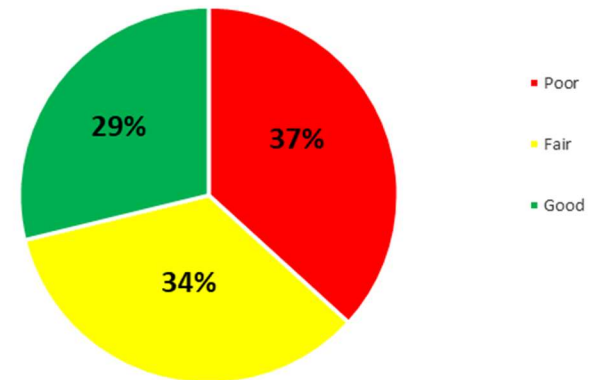
Countywide Local Roads
2022 Pavement Condition

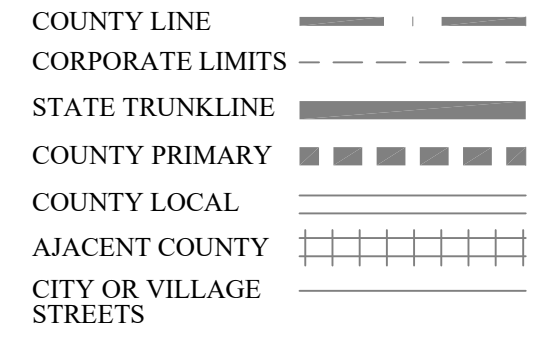
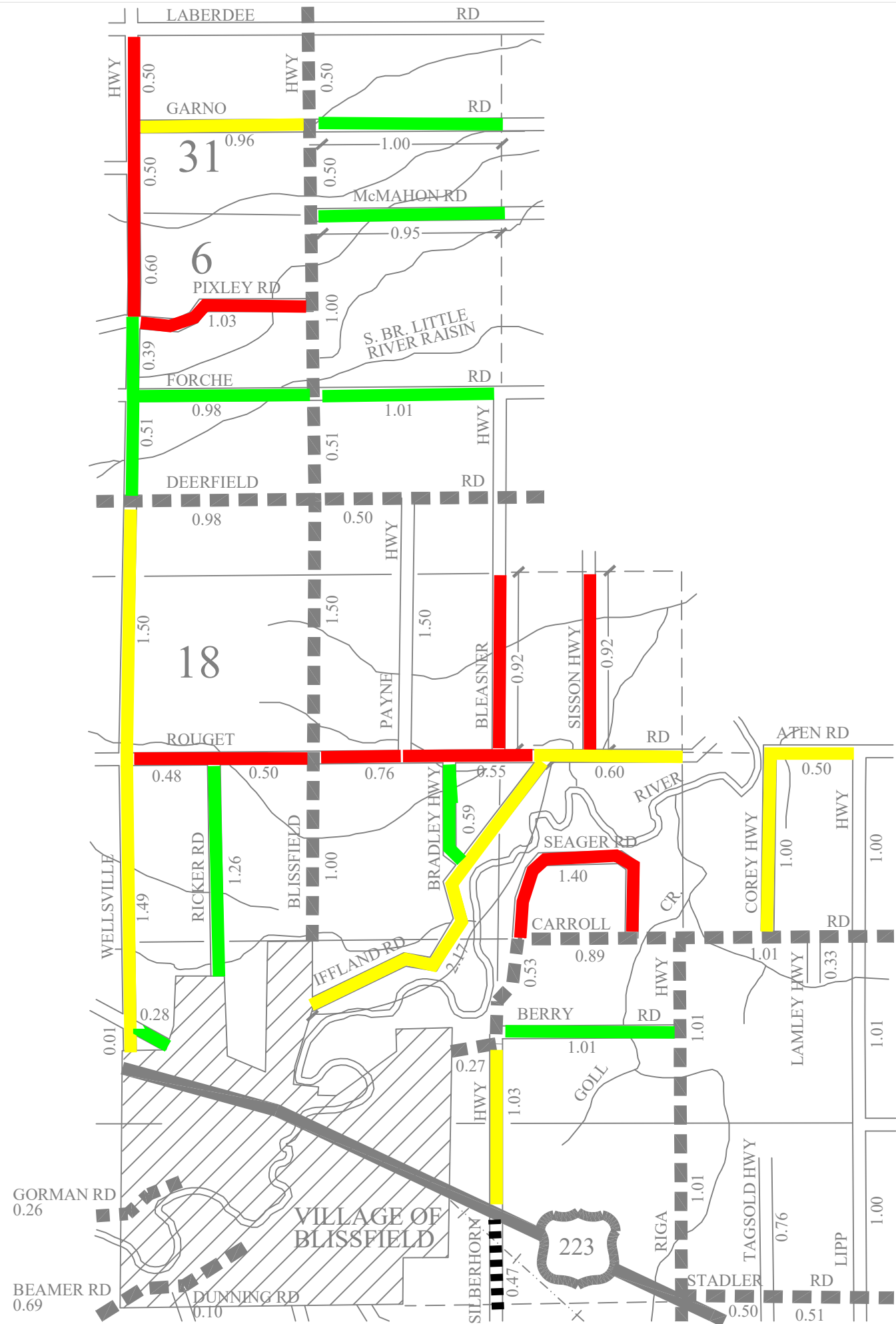


Countywide Local Roads
2021 Pavement Condition



Countywide Local Roads
2020 Pavement Condition

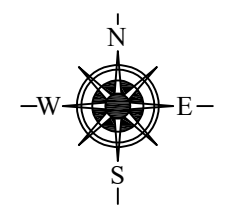


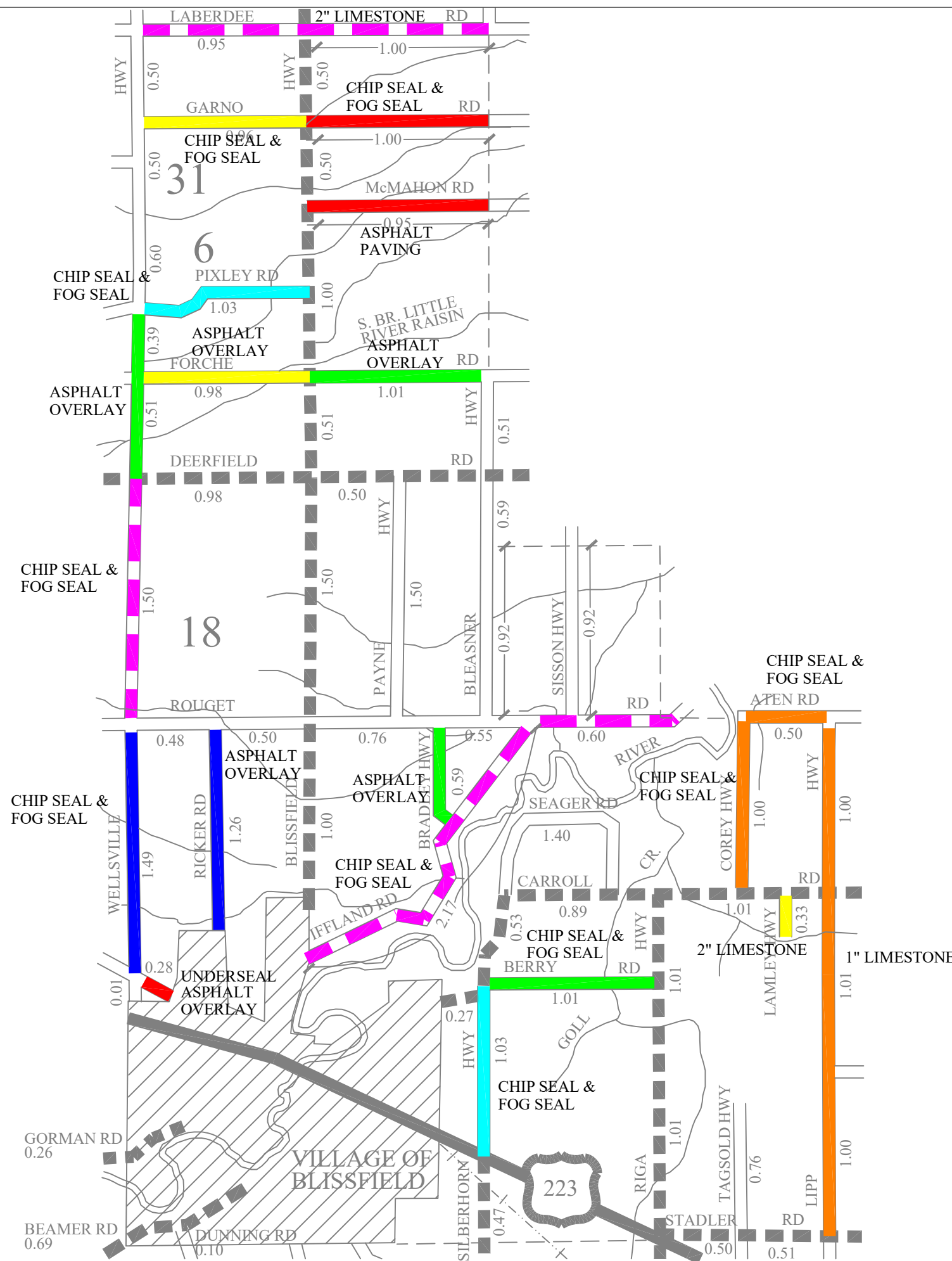


PRIMARY ROAD SYSTEM IS 14.13 MILES
 LOCAL ROAD SYSTEM IS 27.84 MILES

- █ 1-4 PASER RATING (POOR)
- █ 5-7 PASER RATING (FAIR)
- █ 8-10 PASER RATING (GOOD)

BLISSFIELD TWP 2023 PASER RATINGS

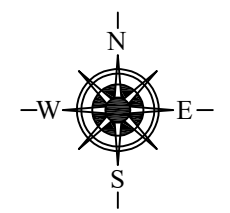




- COUNTY LINE
- CORPORATE LIMITS
- STATE TRUNKLINE
- COUNTY PRIMARY
- COUNTY LOCAL
- AJACENT COUNTY
- CITY OR VILLAGE STREETS

PRIMARY ROAD SYSTEM IS 13.66 MILES
 LOCAL ROAD SYSTEM IS 28.31 MILES

- 2017
- 2018
- 2019
- 2020
- 2021
- 2022
- 2023



PAST PROJECTS BLISSFIELD TWP

BLISSFIELD TOWNSHIP - 2024 - Match Money - \$38,081.05 (\$27,124 + \$10,958.05)

				ACTUAL ESTIMATED COST
PROJECT LOCATION		DESCRIPTION OF WORK	MILEAGE	
Asphalt				
Wellsville Hwy	Laberdee Rd to Twp Line (Joint w/ Raisin Twp)	Underseal and Asphalt Overlay	1.25	\$108,677.47
Wellsville Hwy	Twp Line to Pixley Rd (Joint w/ Palmyra Twp)	Underseal and Asphalt Overlay	0.35	\$32,452.27
Crackfill, Chip Seal & Fog Seal				
Seager Rd	Full Length	Crackfill, Chip Seal and Fog Seal	1.40	\$100,574.85
Pixley Rd	Wellsville Hwy to Blissfield Hwy	Crackfill, Chip Seal and Fog Seal	1.03	\$25,834.42
Culverts				
Wellsville Hwy	Mitchell Rd to Laberdee Rd (Joint w/ Raisin Twp)	2 - Culverts - sized by LCDC		\$9,909.40
Crackfill				
Shoulder Removal & Limestone				

Match Eligible Projects

Total \$277,448.41

BLISSFIELD TOWNSHIP - 2025

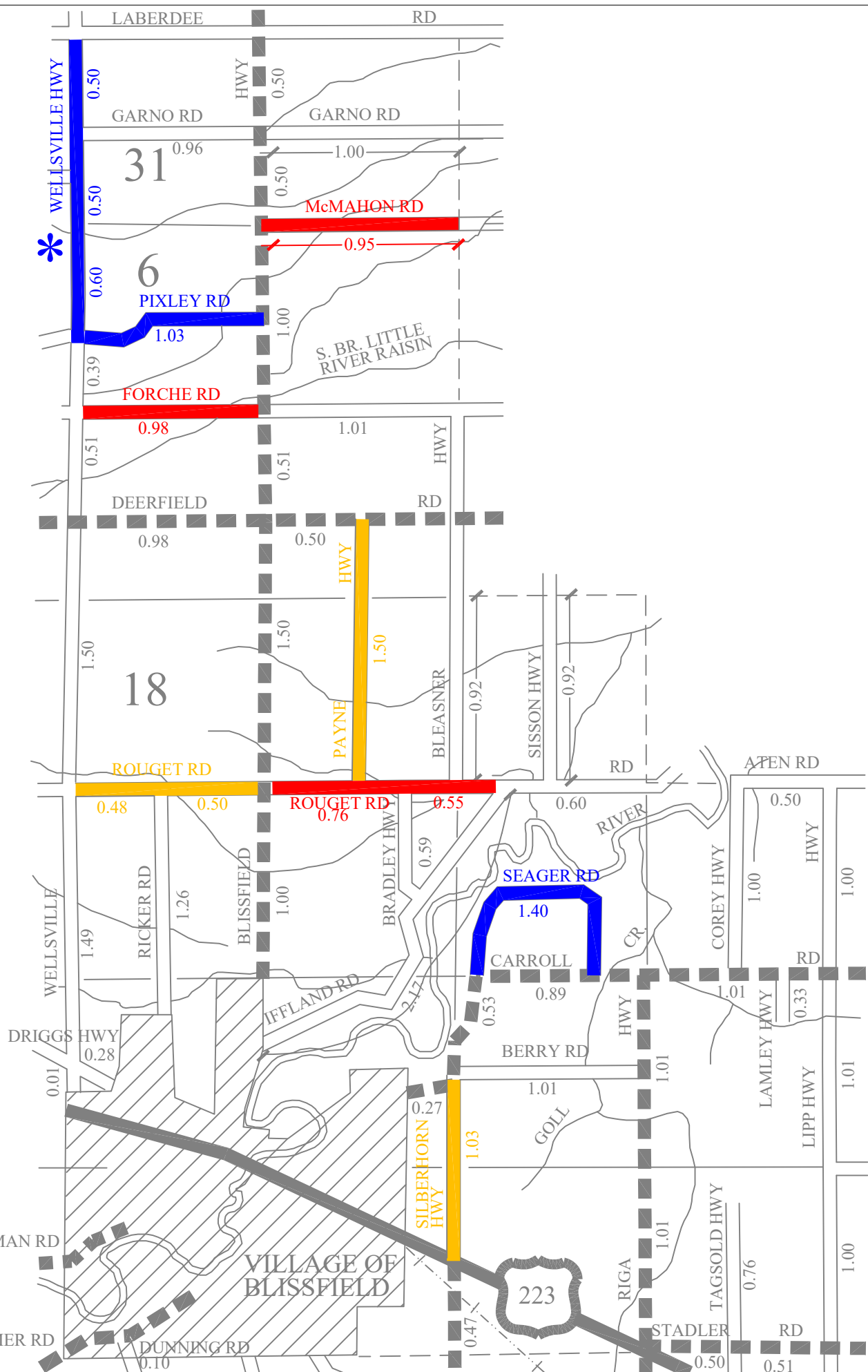
PROJECT LOCATION	DESCRIPTION OF WORK	MILEAGE	Prelim Cost
Underseal & Asphalt Overlay			
Rouget Rd	Wellsville Hwy to Blissfield Hwy	Underseal & Asphalt Overlay	0.98
			\$120,000
Crackfill, Chip Seal & Fog Seal			
Silberhorn Hwy	US-223 to Berry Rd	Crackfill, Chip Seal and Fog Seal	1.03
			\$30,000
Culverts			
Shoulder Removal & Limestone			
Payne Hwy	Deerfield Rd to Rouget Rd	Shoulder Removal & 2" 411 Limestone	1.50
			\$45,000

Total \$195,000

BLISSFIELD TOWNSHIP - 2026

PROJECT LOCATION	DESCRIPTION OF WORK	MILEAGE	Prelim Cost
Underseal & Asphalt Overlay			
Rouget Rd	Blissfield Hwy to Iffland Rd	Underseal & Asphalt Overlay	1.31
			\$180,000
Crackfill, Chip Seal & Fog Seal			
Forche Rd	Wellsville Hwy to Blissfield Hwy	Crackfill, Chip Seal and Fog Seal	0.98
			\$30,000
Culverts			
Crackfill			
McMahon Rd	Blissfield Hwy to Twp Line	Crackfill Only	0.95
			\$5,000
Shoulder Removal & Limestone			

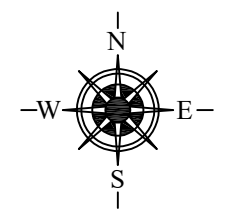
Total \$215,000



- COUNTY LINE
- CORPORATE LIMITS
- STATE TRUNKLINE
- COUNTY PRIMARY
- COUNTY LOCAL
- AJACENT COUNTY
- CITY OR VILLAGE STREETS

PRIMARY ROAD SYSTEM IS **13.66** MILES
 LOCAL ROAD SYSTEM IS **28.31** MILES

- 2024
- 2025
- 2026
- CULVERT

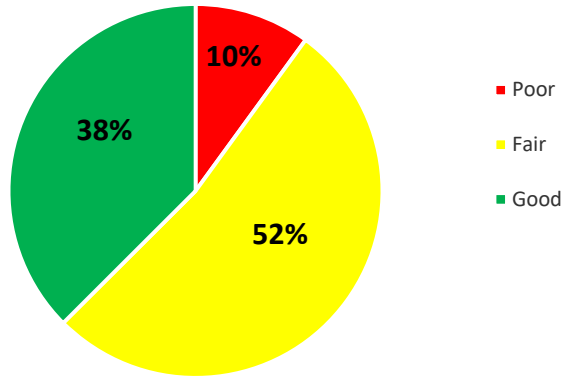


3 YEAR PLAN BLISSFIELD TWP

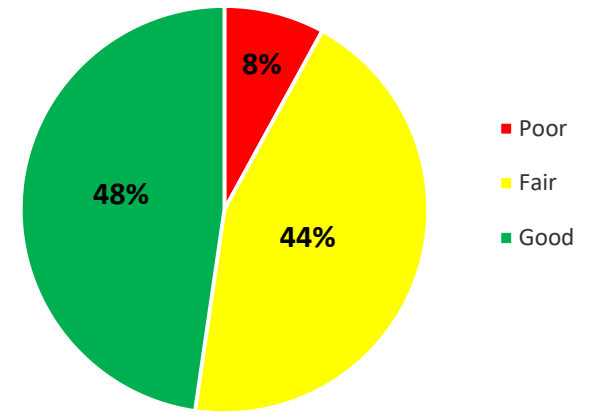
Primary Road PASER Ratings

CURRENT PRIMARY MILEAGE	Paved Miles (PASER)	AVG PASER Rating 2019	AVG PASER Rating 2020	AVG PASER Rating 2021	AVG PASER Rating 2022	AVG PASER Rating 2023
489.21	447.10	6.36	6.66	6.74	7.01	6.77

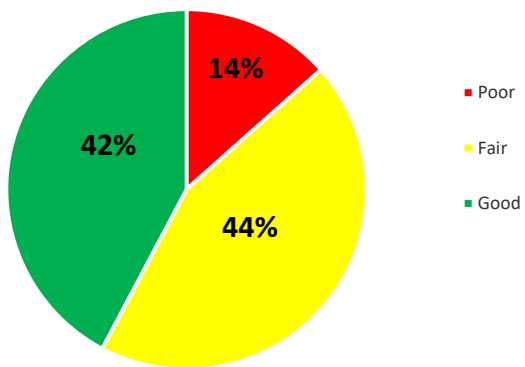
Countywide Primary Roads
2023 Pavement Condition



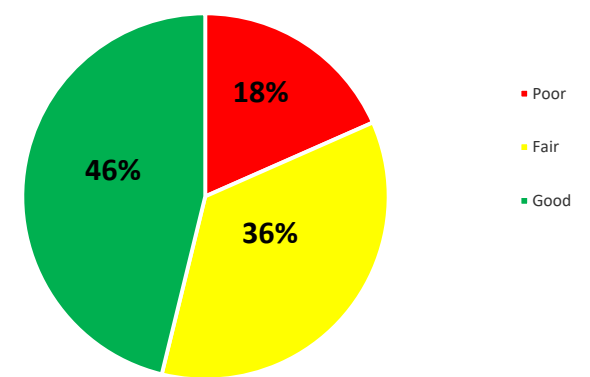
Countywide Primary Roads
2022 Pavement Condition



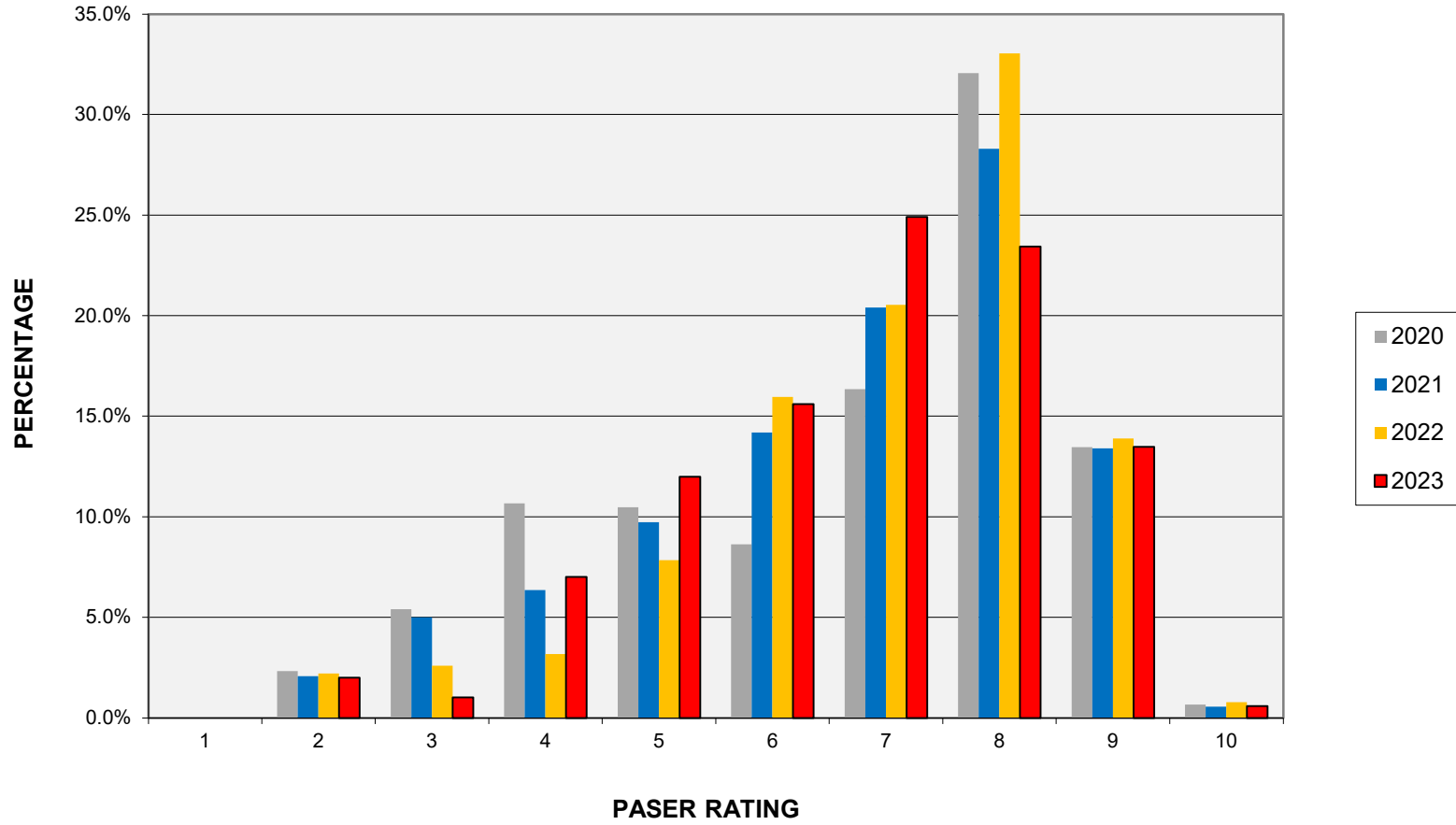
Countywide Primary Roads
2021 Pavement Condition



Countywide Primary Roads
2020 Pavement Condition



Countywide Primary Roads Pavement Condition



PROJECT LOCATION

DESCRIPTION OF WORK

MILEAGE

Asphalt

Valley Rd - 3	Bent Oak to M-52	Underseal and Asphalt Overlay	1.68
Lime Creek Hwy - 2	0.50 miles E of Ingall Hwy to Ranger Hwy	Reconstruction Asphalt Overlay	1.61
Lime Creek Hwy - 2	Ranger Hwy to M-156	Reconstruction (Phase 1)	1.34
Howell Hwy - 4/5	M-52 to Academy Rd	Underseal and Asphalt Overlay	1.60
N. Morenci Hwy - 3	M-156 to Packard Rd	Underseal and Asphalt Overlay	1.54
Yankee Rd - 2	Riga Hwy to County Line	Stone & Grade	2.99

Crackfill, Chip Seal and Fog Seal

Milwaukee Rd - 3/4	Ridge Hwy to County Line Hwy	Crackfill, Chip Seal & Fog Seal	4.08
Ford Hwy - 4/5	M-50 to Clinton Macon Rd	Crackfill, Chip Seal & Fog Seal	4.87
Occidental Hwy - 7	City of Tecumseh to M-52	Crackfill, Chip Seal & Fog Seal	4.92
Forrister Rd - 5	Hillsdale Co. to Rollin Hwy	Crackfill, Chip Seal & Fog Seal	2.09
Lyons Hwy - 6	Ohio Line to Weston Rd	Crackfill, Chip Seal & Fog Seal	3.99
Addison Rd - 4/5	Devils Lake Hwy to Village Limits	Crackfill, Chip Seal & Fog Seal	2.73
Deerfield Rd - 6	City of Adrian to Village of Deerfield	Underseal	11.65
Kingsbury and Stearns Rd - 5	Deerfield Rd to Village Limits	Crackfill, Chip Seal & Fog Seal	0.78
Rodesiler Hwy - 4	US-223 to Carroll Rd	Crackfill, Chip Seal & Fog Seal	3.04
Rollin Hwy - 5/6	Beecher Rd to Forrister Rd	Crackfill, Chip Seal & Fog Seal	2.01
Sand Creek Hwy - 4	Lyons Hwy to Gorman Rd	Crackfill, Chip Seal & Fog Seal	2.14
Sand Creek Hwy - 5	Weston Rd to Horton Rd	Crackfill, Chip Seal & Fog Seal	2.00
Beamer Rd	Crockett Hwy to Loar Hwy	Slope Restoration	

Gravel

2024

PROJECT LOCATION**DESCRIPTION OF WORK****MILEAGE****Asphalt**

Skinner Hwy / Plank Rd - 4	Rome Rd to Morey Hwy	Underseal and Asphalt Overlay	3.42
Lime Creek Hwy - 2	Ranger Hwy to M-156	Reconstruction Asphalt Overlay	1.34
Round Lake Hwy - 5	US-223 to Manitou Rd	Mill Asphalt Overlay	3.23
Piotter Hwy - 3	Deerfield Rd to McMahon Rd	Underseal and Asphalt Overlay	1.51
Yankee Rd - 2	Riga Hwy to County Line	Reconstruction Asphalt Overlay	2.99

Crackfill, Chip Seal and Fog Seal

Egan Hwy - 6	off US-12	Crackfill, Chip Seal & Fog Seal	1.21
Manitou Rd / Geneva Hwy - 5/6	Devils Lake Hwy to Rome Rd	Crackfill, Chip Seal & Fog Seal	2.99
N. Adams Rd - 5	off US-127	Crackfill, Chip Seal & Fog Seal	0.22
Riga Hwy - 6	Weston Rd to Yankee Rd	Crackfill, Chip Seal & Fog Seal	3.01
Benner / Plank / Springville - 4/5	M-34 to US-223	Crackfill, Chip Seal & Fog Seal	3.85
Weston Rd - 6	Treat Hwy to City of Morenci	Crackfill, Chip Seal & Fog Seal	12.04
Crockett Hwy - 5/6	US-223 to Beamer	Crackfill, Chip Seal & Fog Seal	2.81
Beamer Rd - 5	Crockett Hwy to Village Limits	Crackfill, Chip Seal & Fog Seal	2.86
Blissfield Hwy - 6	Holloway Rd to Village of Blissfield	Crackfill, Chip Seal & Fog Seal	6.01
Palmyra Rd - 6	Deerfield Rd to Rouget Rd	Crackfill, Chip Seal & Fog Seal	2.48
Stadler Rd - 6	Riga Hwy to County Line	Crackfill, Chip Seal & Fog Seal	3.02
Treat Hwy - 5	US-223 to City of Adrian	Crackfill, Chip Seal & Fog Seal	0.76
Staib Rd - 5/7	Tecumseh Clinton Hwy to Matthews Hwy	Crackfill, Chip Seal & Fog Seal	1.67
Britton Hwy - 5/6	Village of Britton to Holloway Rd	Crackfill, Chip Seal & Fog Seal	3.01
Cement City Hwy - 6	US-12 to Cement City Limits	Crackfill, Chip Seal & Fog Seal	0.75

Gravel

Ford Hwy	Clinton Macon Rd to County Line	2" 411 Limestone	1.01
Seneca Hwy	Weston Rd to Ohio Line	2" 411 Limestone	2.02
Carleton Rd	US-223 to Ogden Hwy	2" 411 Limestone	2.17

2025

2026

PROJECT LOCATION

DESCRIPTION OF WORK

MILEAGE

Asphalt

Medina Rd / Warwick Hwy Inters. - 4	M-156 to Hughes Hwy	Underseal and Asphalt Overlay	2.32
Devils Lake Hwy - 4	US-223 to Manitou Rd	Mill and Asphalt Overlay	3.68
Sand Creek Hwy - 4/5	Lyons Hwy to Cadmus Rd	Mill and Asphalt Overlay	2.55
Parr Hwy - 5	Deerfield Rd to Ogden Hwy	Underseal and Asphalt Overlay	1.22
Macon Hwy - 5	Grange Hall Hwy to Clinton Macon Rd	Underseal and Asphalt Overlay	4.18

Crackfill, Chip Seal and Fog Seal

Sandy Beach Rd - 7	US-223 to Round Lake Hwy	Crackfill, Chip Seal & Fog Seal	1.82
Seneca Hwy - 7	Weston Rd to Canandaigua Rd	Crackfill, Chip Seal & Fog Seal	5.46
Yankee Rd - 8	Lyons Hwy to Camburn Hwy	Crackfill, Chip Seal & Fog Seal	3.61
Woerner Rd - 7	Geneva Hwy to Hallenbeck Hwy	Crackfill, Chip Seal & Fog Seal	0.77
Bothwell Hwy Bridge - 8	off Medina Rd	Crackfill, Chip Seal & Fog Seal	0.38
Gorman Rd - 5/6/7	M-52 to Crockett	Crackfill, Chip Seal & Fog Seal	6.04
Forrister Rd - 9	US-223 to Skinner Hwy	Crackfill, Chip Seal & Fog Seal	5.46
Hallenbeck Hwy - 6/7	Woerner Rd to Sandy Beach Rd	Crackfill, Chip Seal & Fog Seal	1.61
Sand Creek Hwy - 6/7	Cadmus Rd to City of Adrian	Mill and Underseal	1.71
Wolf Creek Hwy - 7	US-223 to Hunt Rd	Mill and Underseal	2.00
Bucholtz Hwy / Brewer Rd - 6/7	County Line Hwy to Village of Deerfield	Crackfill, Chip Seal & Fog Seal	3.54
Beecher Rd - 5/6/7/8	US-127 to M-34	Underseal	10.72
Rome Rd - 8	US-127 to Townley Hwy	Crackfill, Chip Seal & Fog Seal	3.17
Raisin Center Hwy - 7/8	City of Tecumseh to Sutton Rd	Crackfill, Chip Seal & Fog Seal	2.84
Tecumseh Clinton Hwy - 8	Village of Clinton to City of Tecumseh	Crackfill, Chip Seal & Fog Seal	2.44
Round Lake Hwy - 8	US-223 to US-12	Crackfill, Chip Seal & Fog Seal	2.67
Oakwood Rd - 5/8	City of Adrian to Wilmoth Hwy	Crackfill, Chip Seal & Fog Seal	3.07
Onsted Hwy - 8	M-50 to US-12	Crackfill, Chip Seal & Fog Seal	1.86

Gravel

Ingall Hwy	Lime Creek Rd to Medina Rd	2" 411 Limestone	3.19
Gorman Rd	Crockett Hwy to Village of Blissfield	2" 411 Limestone	
Mulberry Rd	M-52 to Treat Hwy	2" 411 Limestone	