

**PLAT COVENANTS AND RESTRICTIONS
CROOKED CREEK HEIGHTS WEST
SECTION 2**

The undersigned, L.D.G., INC., and Indiana Corporation as contract purchaser (the "Developer"), and Roberts E. Lang and Richard C. Lang as title owners of the real estate shown and described in this plat (the "Real Estate") hereby certifies that it has laid off, platted and subdivided, and does hereby lay off, plat and subdivide said Real Estate in accordance with this plat. This Subdivision shall be known and designated as CROOKED CREEK HEIGHTS WEST SECTION I, consisting of Lots 43 thru 115, all inclusive, an addition in Marion County, Indiana, containing 73 Lots.

In order to provide adequate protection to all present and future owners of lots in this Subdivision, the following covenants and restrictions, are hereby imposed upon the Real Estate and shall run with the Real Estate.

1. DRAINAGE & UTILITY EASEMENTS There are areas of ground on this plat marked "Utility Easements" and "Drainage Easements" (D & UE), either separately or in combination. The Utility Easements are hereby created and reserved for the use of all public utility companies (not including transportation companies), and governmental agencies for access to and installation, maintenance, repair or removal of poles, mains, ducts, drains, lines, wires, cables and other equipment and facilities for the furnishing of utility services, including cable television services.

The Drainage Easements are hereby created and reserved: (i) for the use of Developer during the development of the Subdivision for access to and for the installation, repair or removal of a drainage system, either by surface drainage or appropriate underground installations, for the Real Estate and adjoining property and (ii) for the Department of Public Works of the City of Indianapolis for access to maintenance, repair and replacement of such drainage system; provided, however, that the owner of any lot in this Subdivision subject to a Drainage Easement shall be required to keep the portion of said Drainage Easement on his lot free from obstructions so that the surface water drainage will be unimpeded.

The delineation of the Utility Easement and Drainage Easement areas on this plat shall not be deemed a limitation on the rights of any entity for whose use any such easement is created and reserved to go on any lot subject to such easement temporarily to the extent reasonably necessary for the exercise of the rights granted to it by this paragraph. No permanent structures or fences shall be erected or maintained upon said easements. The owners of lots in this Subdivision shall take and hold title to the lots subject to the Utility Easements and Drainage Easements herein created and reserved.

2. DRAINAGE PLAN It shall be the responsibility of the owner of any lot or parcel of land within the area of this plat to comply at all times within the provisions of the drainage plan as approved for this plat by the Department of Public Works of the City of Indianapolis and the requirements of all drainage permits for this plat issued by said Department.

It shall be the duty of every Owner of every lot in the Development on which any part of an open storm drainage ditch or swale is situated to keep

such portion thereof as may be situated upon his lot continuously unobstructed and in good repair.

3. DEDICATION OF STREETS The rights-of-way of the streets as shown on this plat, if not heretofore dedicated to the public, are hereby dedicated to the public for use as a public right-of-way, subject however to a reservation of ingress-egress for the maintenance to medians if any, in any entranceways to the subdivision.

4. BUILDING LOCATION Building set-back lines and set back lines are as depicted in and on the plat. No building or structure shall be erected or maintained between said set-back lines and the front or rear lot line (as the case may be) of said lot. In addition, no building or structure shall be erected or maintained closer to any side lot line of any lot than 6 feet, with each lot having an aggregate side yard requirement of 16 feet. Where two or more contiguous lots are used as a site for a single dwelling, this side yard restriction shall apply to the combined lots as if they were a single lot. Whenever a dimension is referred to or reference in this item it is strictly for convenience and information and in no instance is to be or be construed as a plat covenant and/or restriction.

5. MINIMUM LIVING AREA No residence constructed on a lot herein shall have less than 1200 square feet of finished and livable floor area in the aggregate for a one story residence or less than 1200 feet in the aggregate for a multi-floor residence, exclusive of open porches and garages. A minimum square foot of 800 square feet for the ground level shall be required for a multi-floor residence so as to conform to the Dwelling District Ordinance of Marion County.

6. TWO CAR GARAGES All residences are required to have a garage which will accommodate two (2) automobiles.

7. HARD SURFACE DRIVEWAY Each driveway in this Subdivision shall be of concrete or asphalt material with no additional parking permitted on a lot other than the existing driveway.

8. TEMPORARY RESIDENCES PROHIBIT/LIMITATION ON VEHICLES No trailer, shack, tent, boat, basement, garage or other outbuilding may be used at any time as a residence, temporary or permanent; nor may any structure of a temporary character be used as a residence, except that used by a builder during the construction of a residential building on the property, which temporary construction structures shall be promptly removed upon completion of construction of the building.

No inoperative or unlicensed vehicle shall be parked on or repaired on any lot or on the driveway thereof. No camper, trailer, mobile home, boat, truck or school bus may be parked in the Development unless such vehicle is kept in the garage, except for personal automobiles, vans, and pick-up trucks.

9. RESIDENTIAL USE ONLY All lots in this Subdivision shall be used solely for residential purposes except for residences used as model homes during the sale and development of this Subdivision. No business buildings shall be erected on said lots, and no business may be conducted on any part thereof, other than the home occupations permitted in the Dwelling Districts Zoning Ordinance of Marion County, Indiana. No residence shall be erected, altered, placed or permitted to remain on any lot herein, other than one

detached single-family residence not to exceed two and one-half stories in height and permanently attached residential accessory building. Any attached garage, tool shed, storage building or any other attached building erected or used as an accessory to a residence shall be of a permanent type of construction and shall conform to the general architecture and appearance of such residence. Detached garages, tool sheds or storage building may not be erected on any lot.

10. LIMITATIONS RE TRASH No lot shall be used or maintained as a dumping ground for rubbish, trash or garbage. Other waste must be kept in sanitary containers. All incinerators or other equipment for the storage or disposal of such materials shall be kept in a clean and sanitary condition.

11. ARCHITECTURAL DESIGN AND ENVIRONMENTAL CONTROL No building, fence, walls, fuel storage tanks, antennas, satellite dishes, in-ground or above-ground pools, or other structure shall be erected, placed and altered on any building lot in this Subdivision until the building plans, specifications and plot plan showing the location of such structures have been approved as to the conformity and harmony of external design with existing structure herein and as to the building with respect to topography and finished ground elevations by an Architectural and Environmental Control Committee (Committee). The destruction of trees and vegetation and any other such matter as may affect the environment and ecology of this Subdivision shall be the proper concern of the Committee. The Committee will be composed of three (3) members, all appointed by the undersigned. A majority of the Committee may designate a representative to act for it. In the event of death or resignation of any member of the Committee, the remaining members will have full authority to designate representatives will be entitled to any compensation for services performed pursuant to the Covenant. The Committee will serve at the discretion of the undersigned. Within thirty (30) days following _____, 19___, the Committee will notify all resident homeowners of a Committee meeting to be held within an additional thirty (30) days. At this meeting, resident homeowners will elect one new member to serve for a term of one (1) year, and one new member to serve for two (2) years. The remaining Committee member will serve for an additional one (1) year term and be elected out of the three (3) former members of the Committee, and will serve as President for his remaining year. The Committee will call a meeting with 30 day notification of resident property owners who will elect one (1) new committee member for a three (3) year term. The majority of the resident homeowners will elect the members of the Committee. The Committee will call yearly meetings thereafter of the election of a new member for his or her three (3) year term. The Committee's approval, or disapproval, as required in this covenant shall be in writing. In the event that said written approval is not received from the Committee within 14 days from the date of submission, it shall be deemed that the Committee had approved the presented plan.

12. FENCE LIMITATION No fence, wall, hedge or shrub planting which obstructs sight lines at elevations between two (2) and six (6) feet above the street, shall be placed or permitted to remain on any corner lot within the triangular area formed by the street property lines and a line connecting points twenty-five (25) feet from the intersection of said street lines extended. The same sight line limitations shall apply to any lot within ten (10) feet from the intersection of a street line with the edge of a driveway pavement. No tree shall be permitted to remain within such instances of such intersections unless the foliage line is maintained at sufficient height to prevent obstruction of such sight line.

13. SIGN LIMITATIONS No sign of any kind shall be displayed to the public view on any lot, except that one sign of not more than six (6) square feet may be displayed at any time for the purpose of advertising the property for sale or rent, except Developer and Builders may use larger signs but only during the sale and development of this Subdivision.

14. PERMITTED ANIMALS/NUISANCES No animals, livestock or poultry of any kind shall be raised, bred or kept on any lot, except that dogs, cats or other household pet may be kept, provided they are not kept, bred or maintained for any commercial purposes. Any animal so kept shall not be permitted to roam at large within the subdivision and shall be confined to the owners' premises.

No noxious or offensive trade shall be permitted upon any lot in this subdivision nor shall anything be done thereon which may become a nuisance or annoyance to the neighborhood. No refuse will be maintained on any lot. Garbage and trash shall be kept in approved containers which are not visible from the street, except on collection day.

15. ENTRANCEWAYS - PRO RATA MAINTENANCE OBLIGATION The areas designated on the plat at the entranceways to the entire subdivision known as Crooked Creek Heights West, as landscaped easements or landscape and utility easements shall be maintained as respects the landscape and entrance wall by the title owner of the lot upon which same exists, provided however, if the property owners within all of the sections of the subdivision create a homeowners organization to which at least thirty percent (30%) of the lot owners in the subdivision belong then, and in that event, the maintenance responsibility herein mentioned shall instead be that of the homeowners organization. If the individual lot owners possess the maintenance responsibility herein detailed they shall have the right of contribution to the extent of money so expended from each lot owner on an equal proratable basis for all lots in all of the sections of this subdivision.

Each lot owner's obligation shall mature thirty (30) days after date of receipt of notice of his obligation and shall draw interest at twelve percent (12%) after the obligation matures with reasonable attorney fees if such services are required to secure payment. If the homeowners organization instead has this maintenance responsibility the expenses therefore shall be governed by the terms of the DECLARATION hereinafter referenced.

16. LIMITATION ON TIME TO BUILD Any party other than the Developer who secures title to a lot in this Subdivision agree to complete construction of any residence on or before one (1) year from the date such construction commences on said lot. Failure to honor this condition/restriction shall establish an Option to Purchase said lot and improvements thereon for cash at an appraised price as hereinafter detailed exercisable by written notice from the Developer to the owners of said lot within sixty (60) days of the expiration of the aforesaid 1 year period.

The appraised price shall be agreed upon within ten (10) days of the lot owners receipt of the above written notice and if that is not possible the lot owner and the Developer agree to submit the question of appraised value to appraisal and be bound by same as follows:

- (a) Each party shall select an appraiser and the two appraisers shall select a third, and this third appraiser shall proceed to determine the value of the lot and improvements. Both parties agree to name their

respective appraiser within fifteen (15) days of the date of the aforesaid written notice.

(b) The appraisal shall be made within twenty-five (25) days of the date of the aforesaid written notice and the appraiser shall make his report in writing and furnish a copy thereof to each of the parties within five (5) days thereafter.

(c) Each party shall pay one-half (1/2) of the cost of this appraiser and shall be conclusively bound by the appraisers' determination.

17. LOTS ADJOINING GOLF COURSE Other than easements established of record within the confines of the adjoining golf course for utilities, including drainage, the owners of lots adjoining the golf course shall have no legal or equitable interest therein, nor shall such owners be liable to participate in the use of said golf course.

18. DURATION OF COVENANTS These covenants and restrictions shall run with the land and shall be binding upon all persons or entities from time to time having any right, title or interest in the Real Estate, or any part thereof, and on all persons or entities claiming under them, until 20 years after date of recording hereof, in the last 15 years thereof 70% of the lot owners may amend these covenants in whole or in part. After said 20 years said covenants and restrictions shall be automatically extended for successive periods of ten (10) years each, unless prior to the commencement of any such extension period, by a vote of a majority of the then owners of the lots in the Subdivision it is agreed that said covenants and restrictions shall terminate in whole or in part; provided, however, that no termination of said covenants and restrictions shall affect any easement hereby created and reserved unless all persons entitled to the beneficial use of such easement shall consent thereto. Any such amendment or termination shall be evidenced by a written instrument, signed and acknowledged by the lot owner or owners concurring therein, which instrument shall set forth facts sufficient to indicate compliance with this paragraph and shall be recorded in the office of the Recorder of Marion County, Indiana.

19. ENFORCEMENT Violation or threatened violation of these covenants and restrictions shall be grounds for an action by Developer, any person or entity having any right, title or interest in the Real Estate (or any part thereof), or any person or entity having any right, title or interest in a lot in the Subdivision and all persons or entities claiming under them, against the person or entity violating or threatening to violate any such covenants or restrictions. Available relief in any such action shall include recovery of damages or other sums due for such violation, injunctive relief against any such violation or threatened violation, declaratory relief, and the recovery of costs and attorneys' fees incurred by any party successfully enforcing these covenants and restrictions; provided, however, that the Developer shall not be liable for damages of any kind to any person for failing to enforce or carry out such covenants or restrictions.

20. SEVERABILITY Every one of the Restrictions is hereby declared to be independent of, and severable from, the rest of the Restrictions and of and from every other one of the Restrictions, and of and from every combination of the Restrictions.

21. METROPOLITAN DEVELOPMENT COMMISSION The Metropolitan Development Commission, its successors and assigns, shall have not right, power or

authority, to enforce any covenants, commitments, restrictions or other limitations contained in this plat other than those covenants, commitments, restrictions or limitations that expressly run in favor of the Metropolitan Development Commission; provided further, that nothing herein shall be construed to prevent the Metropolitan Development Commission from enforcing any provisions of the subdivision control ordinance, 58-A0-3, as amended, or any conditions attached to approval of this plat by the Plat Committee.

22. DECLARATION. Declaration of Covenants and Restrictions of the Willows Section I Property Ownership (DECLARATION) will be execution after the recording of this plat in the Office of the Recorder of Marion County, Indiana. If a conflict exists between the covenants contained in this plat and those of the DECLARATION, the covenants in the DECLARATION shall prevail.

IN WITNESS WHEREOF, the undersigned, as the aggregate owners of the Real Estate, have hereunto caused their names to be subscribed effective as of the last date of execution hereon.

L.D.C., INC.
An Indiana Corporation

Robert E. Lang

By: _____

Richard C. Lang

Printed Name: R. N. Thompson

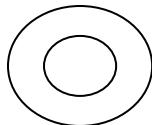
Title: President

STATE OF INDIANA)
) SS:
COUNTY OF MARION)

Before me, a Notary Public in and for the State of Indiana and a resident of Marion County, Indiana, personally appeared R. N. Thompson, the President of L.D.C., INC., who acknowledged that execution of the foregoing Plat Covenants and Restrictions for and on behalf of said Corporation.

Witness my hand and Notarial Seal this 14th day of FEBRUARY, 1991.

My Commission Expires:
4/8/94



Notary Seal

Judy K. Kiemeyer
Notary Public (Signature)

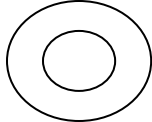
Judy K. Kiemeyer
Notary Public (Printed)

STATE OF INDIANA)
)
COUNTY OF MARION)

Before me, a Notary Public in and for said County and State personally appeared Robert E. Lang; who acknowledged the execution of the foregoing Plat Covenants and Restrictions.

Witness my hand and Notary Seal this 14th day of February, 1991.

My Commission Expires:



Notary Seal

Notary Public

(Printed)

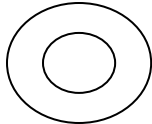
County of Residence:_____

STATE OF INDIANA)
)
COUNTY OF)

Before me, a Notary Public in and for said County and State personally appeared Richard G. Lang, who acknowledged the execution of the foregoing Plat Covenants and Restrictions.

Witness my hand and Notary Seal this 14th day of February, 1991.

My Commission Expires:



Notary Seal

Notary Public

(Printed)

County of Residence:_____

This Instrument Prepared By:
Raymond Good, 7201-49
SCHNORR, GOOD & OLVEY
144 North Delaware Street
Indianapolis, IN 46204-2551
(317) 264-3636
LBI/2/91 Rev.1