



BIRD KEY



FORT WALTON



KEY BISCAYNE



THE MOORINGS Y&CC



PELICAN ISLE



BRADENTON



CAPTIVA ISLAND



CARLOUEL BEACH & YC



CHARLOTTE HARBOR




CLEARWATER



CORAL REEF



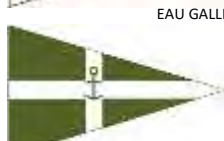
CORAL RIDGE



DAVIS ISLAND



EAU GALLIE



THE FIELD CLUB



THE FLORIDA YC



HALIFAX RIVER



HABOUR RIDGE



ISLES



LAKE BERESFORD



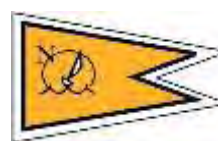
LAUDERDALE



MARATHON



MARCO ISLAND



NAPLES SAILING & YC



NAPLES



OYSTER BAY



PENSACOLA



ROYAL PALM Y&CC



SAINT ANDREWS BAY



SAINT CHARLES




SAINT PETERSBURG



SARASOTA



SMYRNA



TAMPA Y&CC



TARPON SPRINGS




VENICE



VERO BEACH

The Florida Council of Yacht Clubs, Inc.

www.floridacouncilofyachtclubs.com



Guide to The Clubs By Land and Water

Locations of Member Clubs of the Florida Council of Yacht Clubs

Bird Key Yacht Club *	Sarasota
Bradenton Yacht Club *	Palmetto
Captiva Island Yacht Club	Captiva Island
Carlouel Beach & Yacht Club	Clearwater Beach
Charlotte Harbor Yacht Club	Port Charlotte
Clearwater Yacht Club *	Clearwater Beach
Coral Reef Yacht Club	Miami
Coral Ridge Yacht Club	Ft. Lauderdale
Davis Island yacht Club *	Tampa
Eau Gallie Yacht Club	Indian Harbor Beach
The Field Club *	Sarasota
The Florida Yacht Club	Jacksonville
Fort Walton Yacht Club	Fort Walton Beach
Halifax River Yacht Club	Daytona Beach
Harbour Ridge Yacht & Country Club	Palm City
Isles Yacht Club	Punta Gorda
Key Biscayne Yacht Club	Key Biscayne
Lake Beresford Yacht Club	DeLand
Lauderdale Yacht Club	Ft. Lauderdale
Marco Island Yacht Club	Marco Island
Marathon Yacht Club	Marathon
The Moorings Club	Vero Beach
Naples Sailing & Yacht Club	Naples
Naples Yacht Club *	Naples
Oyster Bay Yacht Club	Fernandina Beach
Pelican Isle Yacht Club	Naples
Pensacola Yacht Club	Pensacola
Royal Palm Yacht & Country Club	Boca Raton
St. Andrews Bay Yacht Club	Panama City
St. Charles Yacht Club	Ft. Myers
St. Petersburg Yacht Club *	St. Petersburg
Sarasota Yacht Club *	Sarasota
Smyrna Yacht Club	New Smyrna Beach
Tampa Yacht & Country Club *	Tampa
Tarpon Springs Yacht Club *	Tarpon Springs
Venice Yacht Club *	Venice
Vero Beach Yacht Club	Vero Beach

* Denotes Member of Original 13 Clubs

FLORIDA COUNCIL OF YACHT CLUBS

GUIDE TO THE CLUBS BY LAND AND WATER

This Edition of the Guide to The Clubs by Land and Water is for the exclusive use of the members of the Florida Yacht Clubs comprising the Florida Council of Yacht Clubs. It is based on the Seventeenth Edition which was originally issued October 2019 and includes updates as provided by the Clubs since that date. Please see the next page for the dates each Club's pages were updated.

Florida Council of Yacht Clubs, Inc. (FCYC) was organized in 1960 by thirteen Florida West Coast Yacht Clubs forming a representative body to encourage the sport of yachting and general club activities, to promote safety in boating, to encourage reciprocity between FCYC Yacht Clubs and to promote beneficial boating legislation. The FCYC founding Clubs are noted on the preceding page and the back cover of this publication.

A principal objective of FCYC is to promote reciprocity among all member Yacht Clubs. Publication of the Guide is intended to assist members visiting FCYC Clubs, either by land or water, by providing directions to each member club, club regulations, club services, and hours of service. To encourage reciprocity, FCYC Clubs provide a boat slip to members of other FCYC Clubs at no cost for the first 24 hours.

The FCYC Executive Committee and Clubs, represented by Club Directors, meet six times a year at various member Clubs. All FCYC club members are invited and encouraged to attend these meetings.

When planning a visit to an FCYC club, please make reservations ahead of time. Arrangements made in advance will enable the host club to make proper preparations for your visit and avoid scheduling conflicts. If your plans change, please also notify the host club accordingly. Club charges, payments, etc. are discussed in this Guide. Please be aware that FCYC Clubs reserve the right to change Club charges at any time.

The information provided in the Guide will be updated on a continuous basis, roughly every two months, as clubs update their page with the Publications Chairman. Each chart shows the approach to the club by water with a dotted line starting at a specific navigational aid wherever possible. The charts in the Guide are directive in nature and are not intended to be used for navigation. Each chart shows the National Oceanic Atmospheric Administration, "NOAA", chart number for navigational purposes. Specific navigational and other decisions are the responsibility of and at the discretion of the Guide user. The approach by land to each club is indicated by solid lines and, where possible, directions are included from the nearest interstate highway.

The Cruising Guide will no longer be published in a printed format by the FCYC. It will exist as a digital PDF document which will be provided to each club. It can be printed or saved as a digital file.

The Cruising Guide Committee thanks all our member clubs, their FCYC Directors, Club Fleet Captains, and Managers for their help in supplying the necessary information for this edition of the Guide.

Florida Council of Yacht Clubs
Seventeenth Edition, October 2019

Carl Schultz, Chairman Publications Committee
Joey Sowell, F/C East, Ken Gummels, F/C West

Florida Council of Yacht Clubs

Guide to the Clubs by Land and Water

Dates of Most Recent Updates to the Guide By Each of The Clubs

		Date of last update
Bird Key Yacht Club	(C)	January 13, 2024
Bradenton Yacht Club	(C)	January 13, 2024
Captiva Island Yacht Club	(C)	January 13, 2024
Carlouel Beach & Yacht Club	(C)	January 13, 2024
Charlotte Harbor Yacht Club	(C)	January 13, 2024
Clearwater Yacht Club	(C)	January 13, 2024
Coral Reef Yacht Club	(C)	January 13, 2024
Coral Ridge Yacht Club	(C)	January 13, 2024
Davis Island Yacht Club		October 1, 2019
Eau Gallie Yacht Club		March 11, 2023
The Field Club		October 1, 2019
The Florida Yacht Club		October 1, 2019
Fort Walton Yacht Club	(C)	January 13, 2024
Halifax River Yacht Club	(C)	January 13, 2024
Harbour Ridge Yacht & Country Club	(C)	January 13, 2024
Isles Yacht Club	(C)	January 13, 2024
Key Biscayne Yacht Club	(C)	January 13, 2024
Lake Beresford Yacht Club		October 1, 2019
Lauderdale Yacht Club	(C)	January 13, 2024
Marathon Yacht Club		September 15, 2022
Marco Island Yacht Club	(C)	January 13, 2024
The Moorings Yacht & Country Club		May 13, 2023
Naples Sailing & Yacht Club	(C)	January 13, 2024
Naples Yacht Club	(C)	January 13, 2024
Oyster Bay Yacht Club		January 14, 2023
Pelican Isle Yacht Club	(C)	January 13, 2024
Pensacola Yacht Club	(C)	January 13, 2024
Royal Palm Yacht and Country Club		August 8, 2022
St. Andrews Bay Yacht Club	(C)	January 13, 2024
St. Charles Yacht Club		March 11, 2023
St. Petersburg Yacht Club		October 1, 2019
Sarasota Yacht Club	(C)	January 13, 2024
Smyrna Yacht Club	(C)	January 13, 2024
Tampa Yacht & Country Club		May 13, 2023
Tarpon Springs Yacht Club	(C)	January 13, 2024
Venice Yacht Club	(C)	January 13, 2024
Vero Beach Yacht Club	(C)	January 13, 2024

(C) Changed narrative page this update

BIRD KEY YACHT CLUB

301 Bird Key Drive
Sarasota, FL 34236

Tel: (941) 953-4455 • www.BirdKeyYC.com • e-mail: birdkeyyachtclub@birdkeyyc.com

Club Manager: Tammy Hackney
(Established 1959)

BOAT ARRIVAL

At the flashing red #10 just south of the Ringling Bridge, take a heading of 250° magnetic. Approaching the shore of Bird Key near the bridge, you will see a Bird Key YC sign indicating the channel into the Club. Follow the green markers on your port side and the sea wall on your starboard. This channel will take you directly to the fuel dock. The depth of water in our channel is 12 feet, and the basin is 8 feet. The Club monitors channel 16 during office hours. Working Channel is 68.

CAR ARRIVAL

From I-75, take the Fruitville Road Exit 210. Travel west on Fruitville Road to U.S. 41. Turn south (left) on U.S. 41. Turn west (right) at first light onto John Ringling Causeway (Route 789). Cross the Ringling Bridge. Turn south (left) at the first traffic light, through the Bird Key entrance. Follow that road over a small bridge and turn left into the Club.

CLUB HOURS

Tuesday through Sunday – 9:00 a.m. to 9:00 p.m., which is the last reservation time. The club will close after the last guest has left.
Closed Mondays year-round and also on Tuesdays from June through September.

RECIPROCITY/IDENTIFICATION

Field Club and Sarasota Yacht Club members by boat only, except on Sundays and when their Clubs are closed for the annual shut-down. Full reciprocity to all other Florida Council Yacht Clubs. Visitors must identify themselves by presenting their current membership cards.

DINING FACILITIES

Tuesday through Friday – “all day” – 11:00 a.m. to 9:00 p.m.
(closed Tuesdays June through September)
Saturday and Sunday – Brunch 9:00 a.m. to 2:00 p.m.
Saturday and Sunday – “all day” dining 2:30 p.m. to 9:00 p.m.
Sunday dining is subject to early closure.
Please call ahead.

DRESS CODE

Dress code applies to ages 12 and older. No hats are permitted in the clubhouse. Athletic wear and swimwear with an appropriate cover-up are allowed before 6:00 p.m. For gentlemen, shorts of standard length or slacks including dress denim. Closed footwear such as boat shoes are acceptable. Collared shirt after 6:00 p.m. For ladies, Bermuda length shorts, sun dresses, or long slacks with a blouse, including dress denim. Special events may request additional specifications.

PAYMENT

All charges will be billed to your Club. 24% on food & bar checks.

AMENITIES

Tennis Courts: By reservation only, limited to one-and one-half hours of play.

Fitness Center: Entry card available from receptionist.

Kayak Rental: Club provided kayaks are available to rent at \$15 per person, to be used with BKYS’s elevator launch.

Bocce equipment is available courtside and open for play except during scheduled league play and Meet & Greet Bocce events.

Please visit the front desk for more information.

CLUB MARINA DOCKAGE/FUEL

Limited transient dockage. Pump out available. Fuel available from 8:00 a.m. to 4:30 p.m. Wi-Fi, 110V and 220V.

FCYC Members: First 24 hours, no charge. Then \$3.25 per foot per day, minimum of \$65.00 per day.

NEARBY MARINA/ANCHORAGE

Marina Jack (Bayfront) and the Moorings on Longboat Key both have complete docking facilities. See chart. The anchorage between Cedar Point and Marina Jack is excellent in all weather. This anchorage is safe, and it is in the heart of downtown Sarasota. A dinghy can be left at Marina Jack if you need supplies.

NEARBY ACCOMODATIONS

Holiday Inn Sarasota-Lido Beach.	(941) 388-5555
Ritz Carlton, Sarasota	(941) 309-2000
The Westin Sarasota	(941) 217-4777
Art Ovation Hotel, Autograph Collection	(941) 316-0808

NEARBY RESTAURANTS

Marina Jack – Bayfront (by boat)	(941) 365-4233
Columbia – St. Armands Circle	(941) 388-6550
Crab & Fin – St. Armands Circle	(941) 388-3964
Café Epicure	(941) 366-5648

NEARBY SHOPPING

St. Armands Circle is located two miles west of the club.
Downtown Sarasota is located two miles east of the club.
University Town Center is located 11.4 northeast of the club.

TRANSPORTATION

Vevo Scooters; Uber; Lyft
Sarasota Bay Runner runs 7 am to 10 pm with free service from South Lido to downtown Sarasota with 13 stops between.

11425

NEW PASS CHANNEL

The entrance marker at New Pass is N-27 18' 96" W-082°36'021. Enter with caution as the channel tends to shift southward

BIG PASS

Channel markers maintained by Sarasota County.

U.S. 41

DEF RIDGE ROAD TO I-75

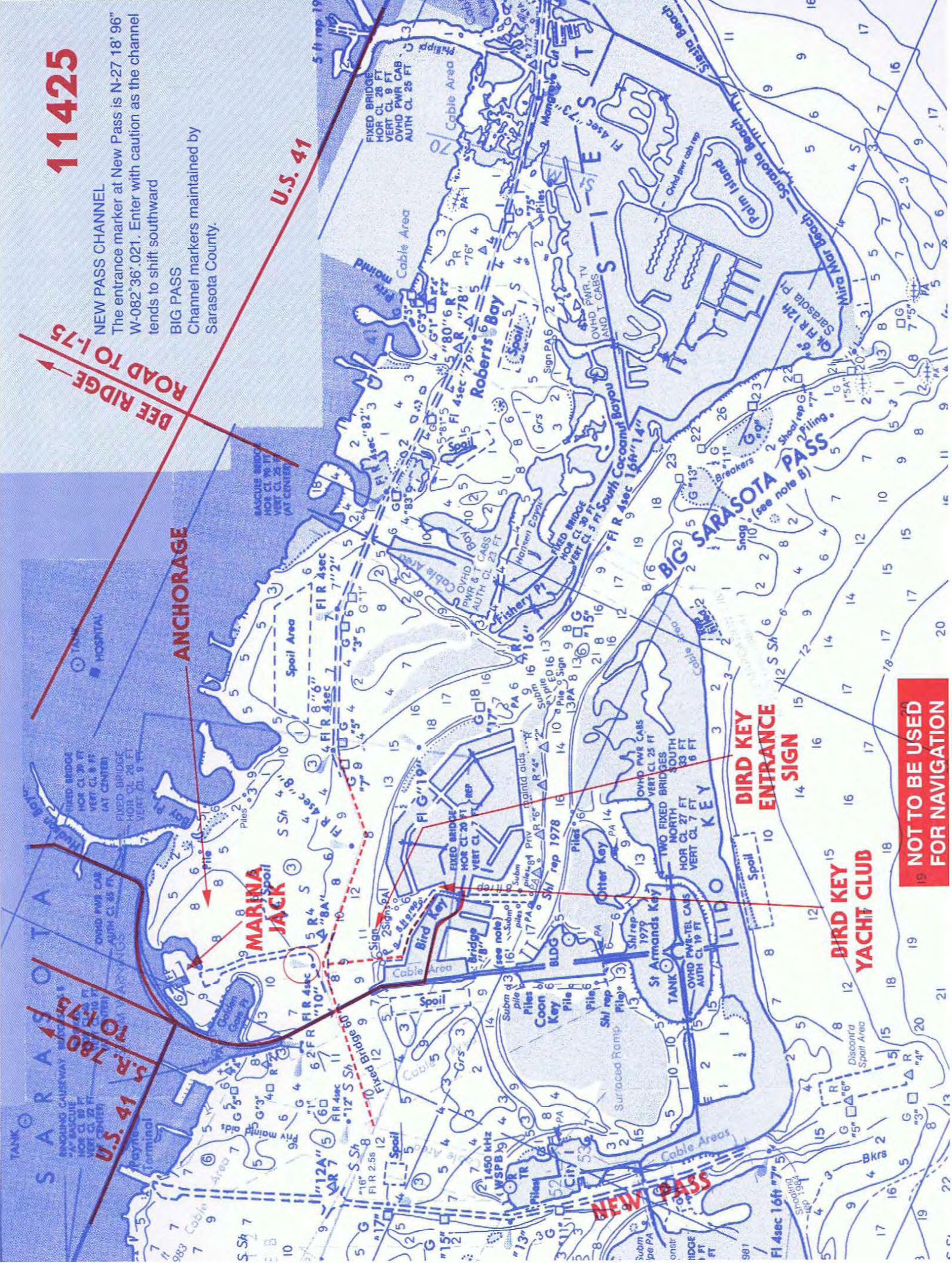
ANCHORAGE

MARINA JACK

BIRD KEY ENTRANCE SIGN

BIRD KEY YACHT CLUB

NOT TO BE USED FOR NAVIGATION



BRADENTON YACHT CLUB

4307 13th Street W.

Palmetto, FL 34221

Tel: 941-722-5936

General Manager: George Gordon • E-Mail: GM@BradentonYachtClub.com

Website: www.BradentonYachtClub.com

(Established 1946)

BOAT ARRIVAL

There is normally a 7-foot depth in the Governors Cut channel at the club, 6-feet at low tide. Follow the regular Manatee River channel to flashing red "14", then turn northeast to red "2". Follow Governors Cut channel, favoring starboard (east) for best depth toward the humpback bridge. Stay in the middle of Governors Cut until opposite the club dock (west side of the cut). Water depth at seawall varies from 4.5 to 7 feet. Contact dockmaster for assignment. The club monitors VHF 16. The dockmaster's cell phone is 941-374-2310.

CAR ARRIVAL

From the North: Take I-275 over the Skyway Bridge to U.S. 41, exit #2, then south on Business 41 to Palmetto. Turn west on 10th St. about 3 miles to humpback bridge. The club is on the left. From the South: Take I-75 towards Tampa. Merge onto U.S.-301 S via Exit 224 toward Gamble Mansion / Ellenton / Palmetto. U.S. 301 S becomes 10th St. W. 10th St. W becomes 13th St. W. The Club is approximately 7 miles from I-75.

CLUB HOURS

Tuesday through Thursday 9:00 a.m. to 10:00 p.m.

Friday and Saturday 9:00 a.m. to 11:00 p.m.

Sunday 11:00 a.m. to 6:00 p.m.

RECIPROCITY/IDENTIFICATION

Full reciprocity to all FCYC Members. Visitors must identify themselves by presenting their club membership card.

DINING FACILITIES

Tuesday through Thursday 11:30 a.m. to 9:00 p.m. Friday and Saturday 11:30 a.m. to 9:30 p.m. Sundays 9:00 a.m. to 6:00p.m. Tiki Bar Friday 4:00 p.m. to 11:00 p.m. Saturday Noon to 11:00 p.m., Sunday noon to dusk. Bar and Lounge: Tuesday through Sunday noon to closing, Tiki Bar, as listed above.

DRESS CODE

Yacht Club casual every day. No jeans or shorts in the Main Dining Room after 6:00 p.m. Shirt and shoes required at all times in the clubhouse. A cover-up must be worn in the clubhouse when in a bathing suit.

PAYMENT

FCYC member bills will be sent to your club. No cash transactions permitted. A gratuity of 20% is added to all bar and restaurant purchases. This is a voluntary gratuity, and you may increase or decrease it based on services rendered.

AMENITIES

The club's swimming pool is open year-round. It is heated for your convenience in the winter months. Two lighted tennis courts are available for your use.

CLUB MARINA DOCKAGE/FUEL

Our dockmaster is on duty Tuesday through Sunday, from 8:00 a.m. to 5:00 p.m. Showers, gas, diesel, ice, small boat hoist and ramp are available. Gas and diesel, special FCYC rates. Fuel dock is closed Monday; open Tuesday-Sunday 8:00 a.m. to 5:00 p.m. First 24 hours free to FCYC members. 2nd night and after \$3.00 per foot/day. Utilities: 30 amp \$8.80, 50 amp, \$16.50 from first night.

NEARBY MARINA/ANCHORAGE

Snead Island Boat Works is west of the club on the Manatee River; Marsh Marina is located next to the club on the Governors Cut. Shaw's Point is entered from marker 11. You may snug up almost to the beach behind Desoto Point, on which there is a well-kept state park. A special anchorage area extends north of a line starting 200 feet west of marker 2 off Bradenton Yacht Club to a point 300 feet east of the center of the pier at McKay Point.

NEARBY ACCOMODATIONS

None within walking distance.

Riverside Motel

941-723-9403

Comfort Inn

941-747-7500

Holiday Inn Riverfront

941-747-3727

NEARBY RESTAURANTS

None within walking distance.

NEARBY SHOPPING

None within walking distance. Grocery, liquor, and drug stores 2.7 miles.

TRANSPORTATION

Check with the receptionist.

11414

BRADENTON YACHT CLUB

SNEAD ISLAND RD.
(also 13th STREET)

SNEAD ISLAND BOAT WORKS

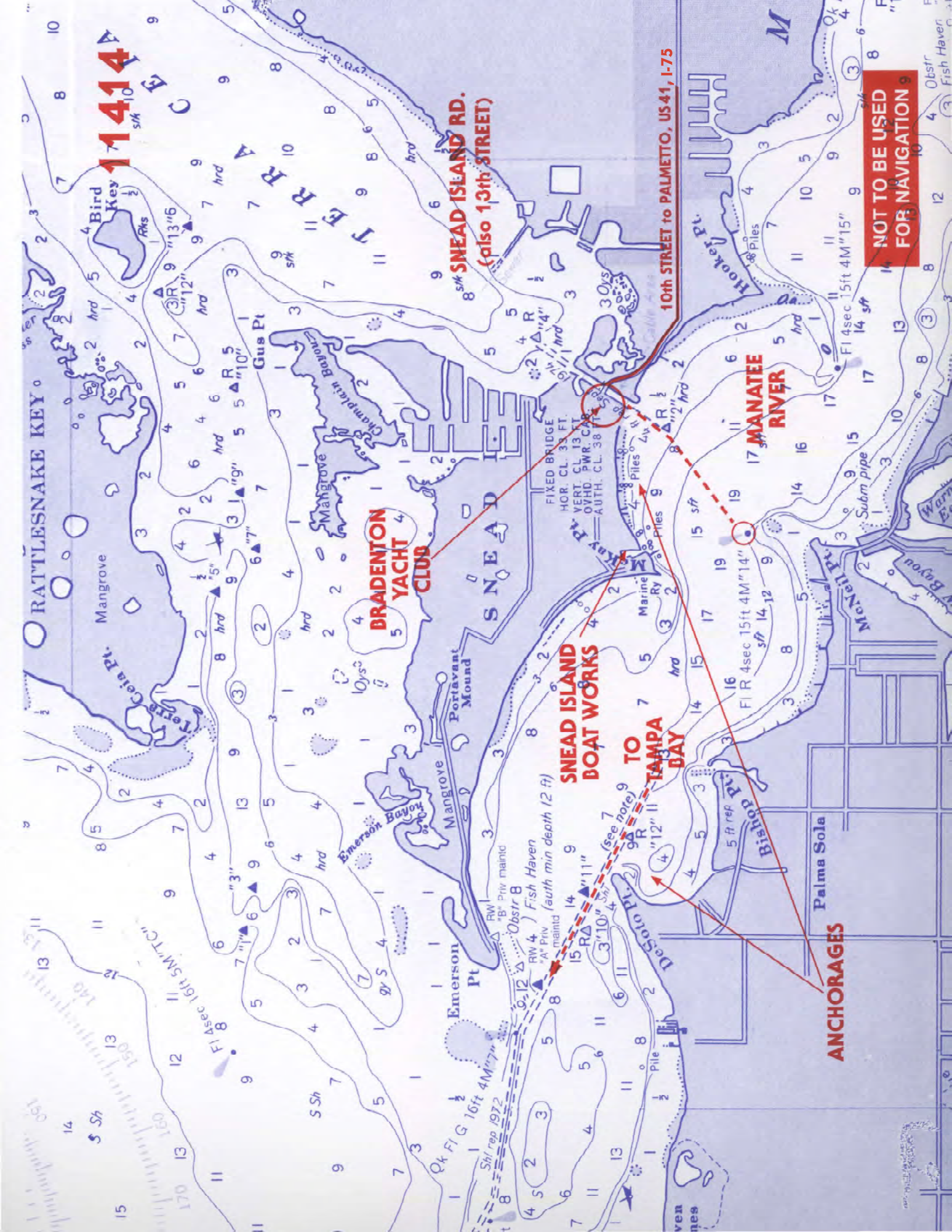
TO TAMPA BAY

10th STREET to PALMETTO, US 41, I-75

MANATEE RIVER

ANCHORAGES

NOT TO BE USED FOR NAVIGATION



CAPTIVA ISLAND YACHT CLUB

P.O. Box 1239 • 15903 Captiva Drive
Captiva Island, FL 33924
Tel: (239) 472-4133
www. CaptivaIYC. net
Club Manager: Brian Walker
E-mail: GM@CaptivaIYC.net
(Established 1984)

BOAT ARRIVAL

Intracoastal Waterway to Marker #38, take a heading of 215 degrees one mile to marker #2 at entrance to Roosevelt Channel. Follow well-marked channel to the club off marker #19. Look for green and yellow rudder with Pelican Symbol on piling. The club is located just north of Tween Waters Inn Marina. Monitoring VHF channel 16, working channel 72.

CAR ARRIVAL

From I-75, at Exit 131 Daniels Parkway/Southwest Florida International Airport west to Summerlin Road. Turn left on Summerlin Road and follow to Sanibel Causeway. On Sanibel Island, turn right on Periwinkle Way and follow the signs to Captiva Island (approximately 15 miles). Captiva Island Yacht Club is on Captiva Drive directly north of Tween Waters Inn.

CLUB HOURS

October through May 15th – Office is open Monday through Friday 9:00 a.m. – 4:00 p.m. May 16th through August – Office is open Monday through Thursday 9:00 a.m. – 4:00 p.m. September – Office only is open Monday through Thursday 9:00 a.m. – 4:00 p.m.

RECIPROCITY/IDENTIFICATION

Full reciprocity to all FCYC members. Visitors must identify themselves by presenting their current membership cards.

DINING FACILITIES

Reservations requested. The clubhouse is closed in September.

Lunch is served noon to 2:30 p.m.:

October – Wednesday through Saturday

November – May – Tuesday through Saturday

Dinner is served:

October – 5:30 to 8:00 p.m. Wednesday through Saturday;

November through Mother's Day – 5:30 to 9:00 p.m.,

Tuesday through Saturday;

Mother's Day through August – 5:30 to 8:00 p.m.,

Wednesday through Saturday.

DRESS CODE

Bare feet are not permitted in the clubhouse or on the Commodores Porch at any time. Bathing suits are permitted on Commodores Porch with a coverup until 6:00 p.m. Normally sports attire is appropriate in the clubhouse till 6:00 p.m. Casual attire is appropriate in the clubhouse and the Commodores Porch after 6:00 p.m. See the Dockside Bulletin Board for further definition. Call the office regarding special functions.

PAYMENT

All bills will be sent to your Club. No cash transactions are permitted. 20% service charge will be added to meal and bar checks. No other tipping is permitted.

AMENITIES

Kayaks are available for use on the bay. Gulf beach access and box lunch service are available.

CLUB MARINA DOCKAGE/FUEL

Limited dockage is available by reservations only. Reservations can be made via our website with email confirmation. Reservations can only be made 2 months in advance. First 24 hours, no charge to FCYC members; thereafter, \$2.50 per foot per day. Shore power, water, and cable \$10.00 per day for 30 or 50 amp. Shower/toilet facilities and ice are available. Obtain Boaters Bath entry code and Wi-Fi password when checking in. If arriving when the clubhouse is closed, request code and password information prior to arrival. Maximum length 60 feet including bow and swim platform.

NEARBY MARINA/ANCHORAGE

Dockage and fuel are available at:

Tween Waters Inn	(239) 472-5161
South Seas Resort	(239) 472-5111
Jensens Marina	(239) 472-5800

A limited anchorage area is available just east of Tween Waters Inn.

NEARBY ACCOMODATIONS

Tween Waters Inn	(239) 472-5161
South Seas Resort	(239) 472-5111
Jensens Marina	(239) 472-5800

NEARBY RESTAURANTS

There are approximately eight restaurants within a mile of the club.

NEARBY SHOPPING

There is a ships store at CIYC. There is a gift shop at Tween Waters Inn and there are several shops 1 mile away in downtown Captiva.

TRANSPORTATION

Sanibel Taxi	(239) 472-4160
--------------	----------------

11427

Demere Key

Foster Pt

South Banks

Redfish Pass

CIYC

Captiva Island

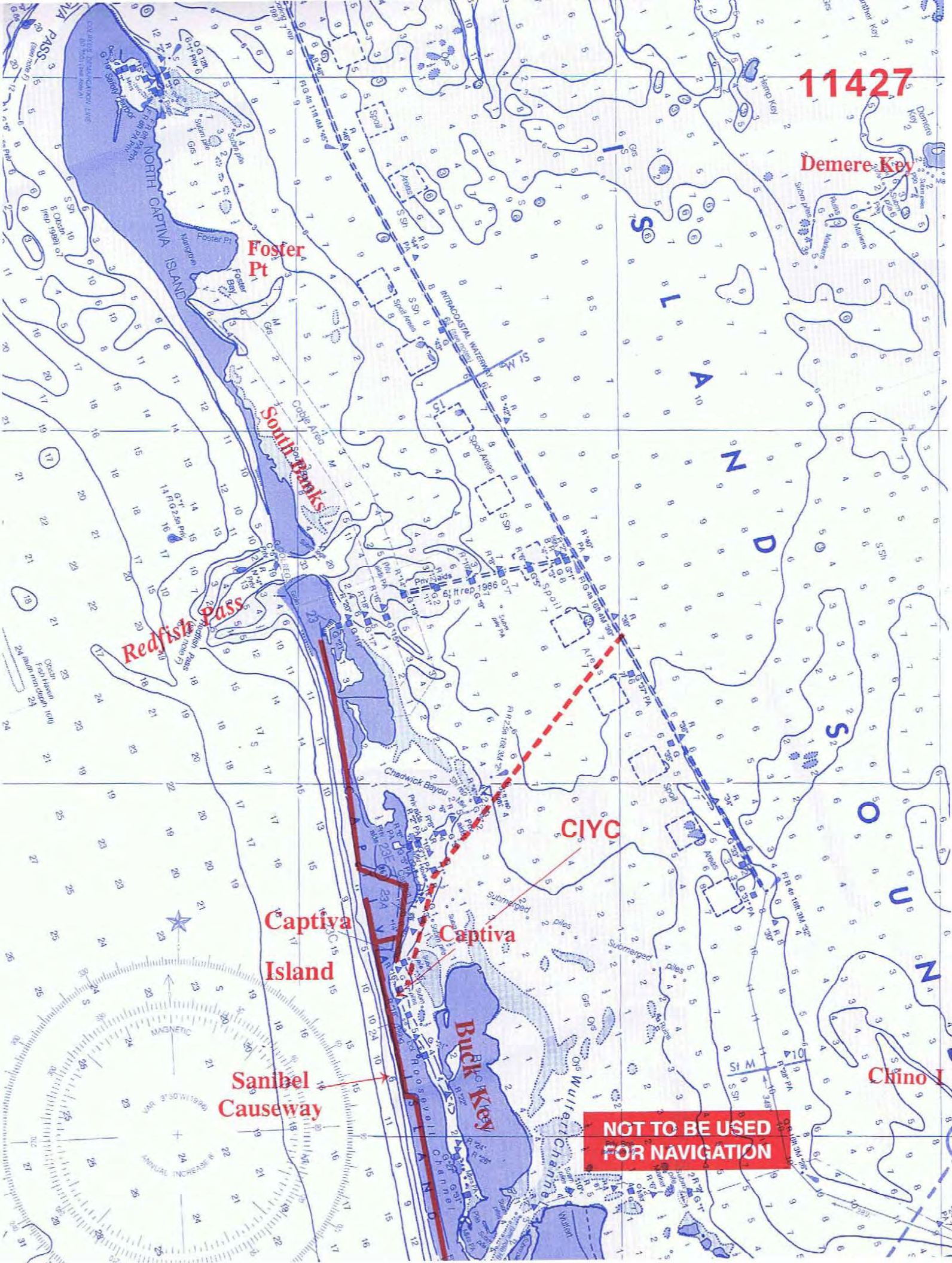
Captiva

Buck Key

Sanibel Causeway

NOT TO BE USED FOR NAVIGATION

SOUND



CARLOUEL BEACH & YACHT CLUB

1091 Eldorado Avenue
Clearwater Beach, FL 33767
Tel: (727) 446-9162
General Manager/COO: Marc Carter
(Established 1934)

BOAT ARRIVAL

Using current Chart #11411, as you approach marker #15, Dunedin Pass Channel bears 330 degrees. Follow that channel between markers #2 and #3 to marker #18. Note a large obstruction just east of marker #2. The club is on your port side. Please note red markers are left to starboard going from ICW to the club. Best water depth is found nearest the docks to the west of red markers #10 through 14. There are 6 slips for boats 35' and under and draft, plus 250' of dock space on the floating dock parallel to the seawall with draft.

CAR ARRIVAL

From north, exit I-275 at SR 60 and proceed to Clearwater Beach. Turn right onto Mandalay Avenue and go to the end. Go through Carlouel gates, bear left on Eldorado Avenue. The club is on the right. From south, exit I-275 at SR 686, turn right at U.S. 19 and left at SR 60 and proceed as above.

CLUB HOURS

Carlouel is open Wednesday through Sunday, 9:30 a.m. to 10:00 p.m. The club is closed on Monday and Tuesday.

RECIPROCITY/IDENTIFICATION

Reciprocity to all FCYC members except Clearwater Yacht Club and Tarpon Springs Yacht Club. For other clubs in Pinellas and Hillsborough counties, reciprocity is limited to arrival by boat on Wednesday, Thursday, and Friday. Reciprocal members are requested to call ahead to make reservations. Visitors must identify themselves by presenting their current membership cards.

DINING FACILITIES

Lunch is served from 11:00 a.m. to 4:00 p.m. Wednesday through Sunday.

Dinner is served:

Wednesday – from 5:30 p.m. to 8:30 p.m.

Thursday – from 5:30 p.m. to 9:00 p.m.

Friday and Saturday – from 5:00 p.m. until 9:00 p.m.

Sunday – from 5:00 p.m. to 8:30 p.m.

Beach service is available from March through Labor Day on Saturday and Sunday from 11:00 a.m. to 5:00 p.m. with lunch grilled from 11:00 a.m. to 4:00 p.m.

Bar is open Wednesday and Thursday from 11:00 a.m. until 10:00 p.m.; Friday and Saturday until 11:00 p.m.; and Sunday until 9:00 p.m.

DRESS CODE

Resort casual is permitted. Collared shirt for men is required in the evening for dinner. Jeans and shorts are permitted inside for dining.

PAYMENT

Bills are mailed to your respective club at the end of the month. 25% will be added to all checks.

AMENITIES

Available for members and guests. Contact the Membership-Marketing Director, Melan Blatz, to arrange a lesson.

CLUB MARINA DOCKAGE/FUEL

Contact the club for dock arrangements. Limited dockage requires reservations. Shower facilities are on site. No fuel is available at the club. Ship's store is available.

First 24 hours, no charge, then \$2/ft. or \$20 minimum. Electric hook up: 110V – \$7/day; 220V – \$10/day.

NEARBY MARINA/ANCHORAGE

Clearwater City Marina has gas, diesel & pump out facility. Anchorage is located ½ mile south, east of marker #16.

NEARBY ACCOMODATIONS

Many accommodations are available on Clearwater Beach.

NEARBY RESTAURANTS

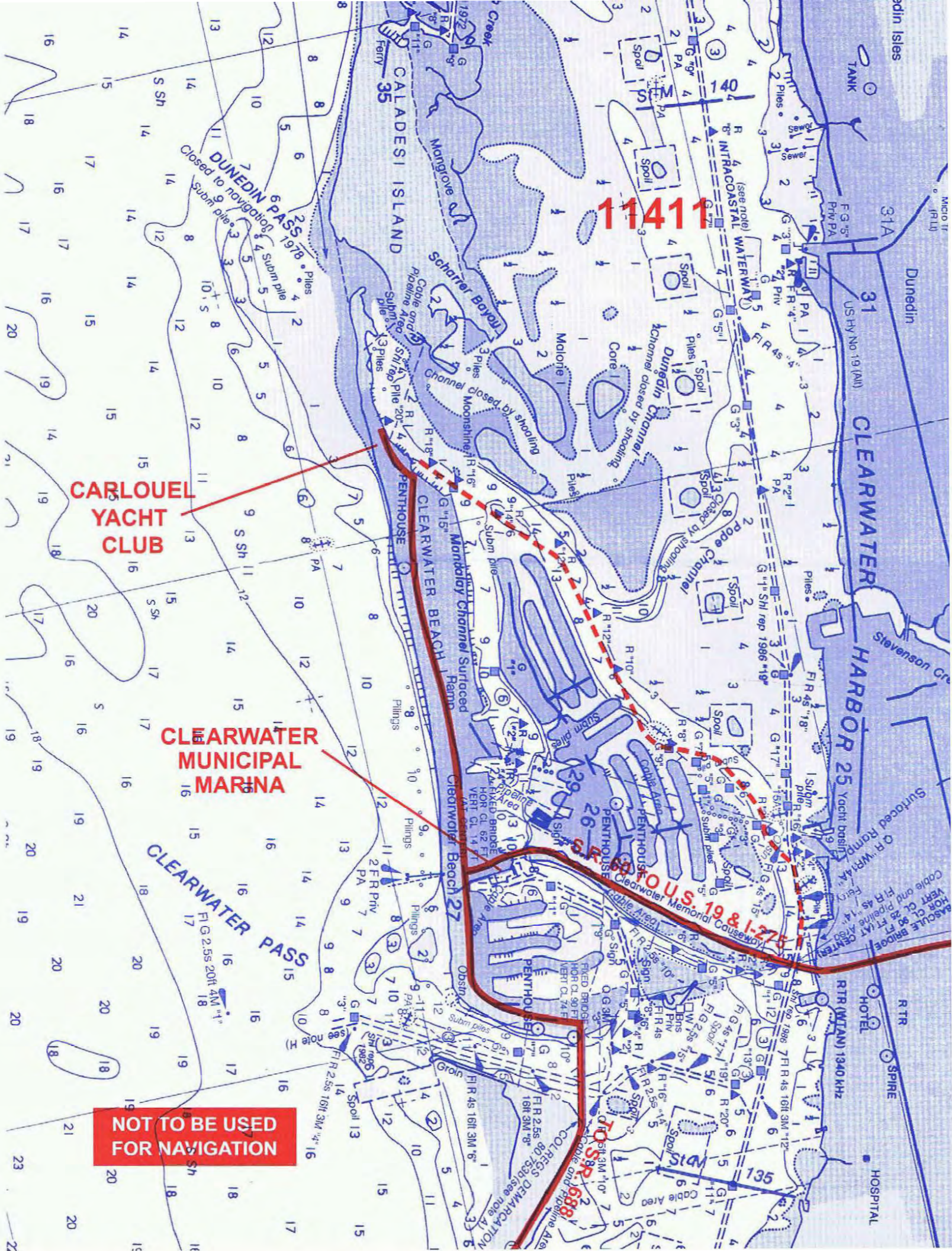
No restaurants are within walking distance. Many restaurants are available on Clearwater Beach. Transportation is required.

NEARBY SHOPPING

Closest shopping facility is approximately 2 miles.

TRANSPORTATION

Clearwater Yellow Cab (727) 799-2222
Clearwater Free Ride
Uber



11411

CARLOUEL
YACHT
CLUB

CLEARWATER
MUNICIPAL
MARINA

CRABBOUS. 19 & 1-27

NOT TO BE USED
FOR NAVIGATION

CHARLOTTE HARBOR YACHT CLUB

4400 Lister Street

Port Charlotte, FL 33952

Tel: (941) 629-5131 Fax: (941) 627-3847

Email: manager@charlotteharboryc.com • Website: www.charlotteharboryachtclub.com

(Established 1973)

BOAT ARRIVAL

Using chart #11426, proceed in an easterly direction from Boca Grande Pass until abeam of marker #5 south of Cape Haze. Turn port in a northerly direction passing marker #1, and then proceed to marker #2, then to marker #3 take heading 026 degrees to the dredged channel opening at markers #1 and #2. Controlling depth is 4 feet at mean low water. Shoaling on either side of channel. Coordinates at Markers 1 & 2 are N 26° 57.567', W 082° 04.837'.

CAR ARRIVAL

I-75 at Harborview Road Exit 167. Head west on Harborview Road, which becomes Edgewater Drive upon crossing U.S. 41 West. Continue on Edgewater Drive to Lister St. (.5 miles), turn left on Lister St. to Club.

CLUB HOURS

Open daily from 8:30 a.m. to closing except Monday. Closed Monday.

RECIPROCITY/IDENTIFICATION

Full reciprocity to all FCYC members. Visitors must identify themselves by presenting their current membership cards.

DINING FACILITIES

Dining Room: Closed Monday.

Lunch 11:30 a.m. to 2:00 p.m. Tuesday through Saturday

Sunday Brunch (3rd Sunday) 11:00 a.m. to 2:00 p.m.

Sunday Breakfast Buffet (all other Sundays) 9:30 a.m. to 1:30 p.m.

Dinner 6:00 p.m. to 9:00 p.m. Wednesday through Saturday.

Bar and Lounge: Closed Monday.

Lunch 11:30 a.m. to 2:00 p.m. Tuesday through Saturday

Sunday Brunch 12:00 p.m. to 2:00 p.m.

Dinner 6:00 p.m. to 9:00 p.m. Wednesday through Saturday

DRESS CODE

Casual wear is permitted in the Ships Wheel at all times except for formal yacht club activities. Jackets are required Saturday evenings November 1 through March 31. Shorts are permitted only in the casual dining area after 6:00 p.m. Dress denim accepted.

PAYMENT

All bills will be sent to your club. Voluntary 20% added to all checks.

AMENITIES

CLUB MARINA DOCKAGE/FUEL

Dockmaster is in attendance 10:00 a.m. to 2:00 p.m. Tuesday through Saturday. Showers are available. Ice and soft drinks are available in the clubhouse. Gasoline and pump out are available at dock. Wi-Fi is available. First 24 hours, no charge. Then \$1.50 per foot per day plus electrical charge. 110V and 220V are available.

NEARBY MARINA/ANCHORAGE

Fishermans Village, Laishley Marina, & Burnt Store Marina. The Peace River and the Myakka River offer good anchorages.

NEARBY ACCOMODATIONS

Hampton Inn (exit 169 – Kings Highway) 24480 Sandhill Blvd., Port Charlotte (941) 627-5600

Days Inn, 1941 Tamiami Trail, Port Charlotte (941) 627-8900

Holiday Inn Express, 24440 Sandhill Blvd., Port Charlotte (941) 764-0056

Microtel Inn & Suites, 4056 Tamiami Trail, Port Charlotte (941) 624-6339.

NEARBY RESTAURANTS

None within walking distance. Several on U.S. 41 with a short cab ride.

Delivery:

Luigis Pizzeria and Italian Restaurant (941) 624-3535

Papa Johns (941) 613-2332

Dominos Pizza (941) 624-3737

NEARBY SHOPPING

Several shopping centers are a short taxi ride away.

TRANSPORTATION

Charlotte County Yellow Cab (941) 743-2100

Checker Cab (941) 306-7774

11426

ESTERO INCLUD

CHARLOTTE HARBOR YACHT CLUB

EDGEWATER DRIVE

U.S. 41 NORTH

10-1-75

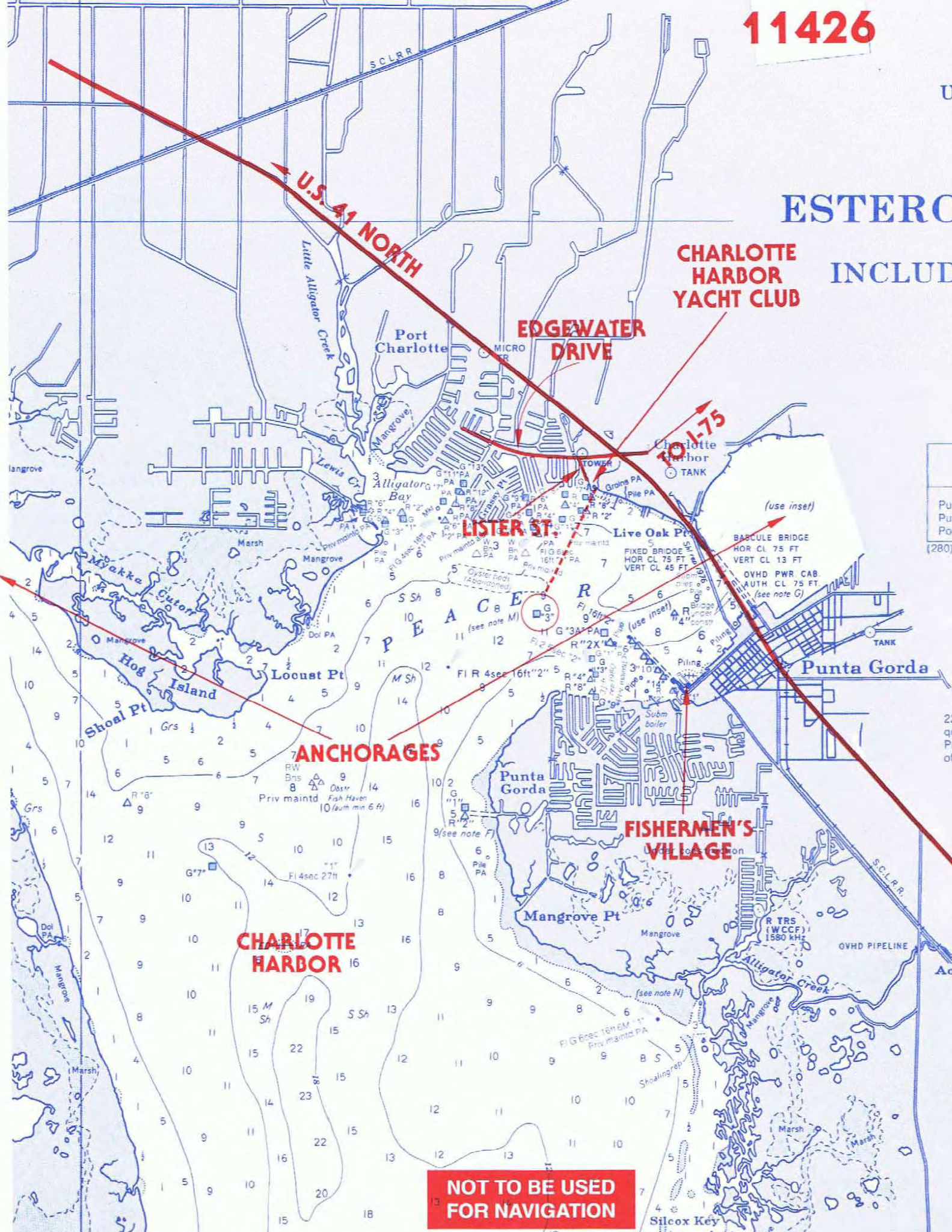
LISTER ST.

ANCHORAGES

CHARLOTTE HARBOR

FISHERMEN'S VILLAGE

NOT TO BE USED FOR NAVIGATION



CLEARWATER YACHT CLUB

830 South Bayway Blvd.

Clearwater; FL 33767

Tel: (727) 447-6000 • Fax: (727) 447-5135 • e-mail: office@clearwateryachtclub.org

General Manager: Peter Jutis

(Established 1911)

BOAT ARRIVAL

Using Chart #11411, from the Gulf, enter Clearwater Harbor through Clearwater Pass. After passing under the fixed bridge (74' vertical clearance), turn to port at marker #14. Proceed to markers #2 and #3 at Clearwater Point and follow that channel to marker #7. Turn to port and keep the small day markers #1 and #3 close aboard on your port side. Proceed to club. Six feet of water at low tide in the club channel. From the Intracoastal, turn west at marker #12. Follow that channel to marker #2 at Clearwater Point. Turn north and proceed as above. Caution: heavy tidal currents in Clearwater Pass. VHF channel 16 is monitored from 0900 to 1600 Tuesday through Sunday. Use channel 71 as the working channel.

CAR ARRIVAL

From I-275 South, exit at SR 688. Follow 688 to the beach. Turn right and proceed to Clearwater Beach. Right on Gulfview Blvd. to the club. From I-275 North or U.S. 19 exit at SR 60 to the beach and turn left on Gulfview Blvd. to club.

CLUB HOURS

11:30 a.m. to closing Tuesday through Sunday. Closed Monday.

RECIPROCITY/IDENTIFICATION

Full reciprocity to all FCYC Members except Carlouel Beach & Yacht Club. Visitors must identify themselves by presenting club membership cards.

DINING FACILITIES

Reservations requested.

Luncheon: Tuesday through Saturday, 11:30 a.m. to 5:00 p.m.

Dinner: Tuesday through Thursday, 5:00 p.m. to 9:00 p.m.

Friday and Saturday, 5:00 p.m. to 9:30 p.m.

Grill menu is available in lounge (casual) from 11:30 a.m. until closing.

Bar / Lounge: Opens Tuesday through Saturday at 11:30 a.m.

Sunday Breakfast Buffet 10:00 a.m. to 1:00 p.m. summer; 10:00 a.m. to 2:00 p.m. winter.

Tiki Hut opens: Tue-Thu 5:00 p.m.; Fri 2:00 p.m.; Sat & Sun 11:00 a.m.

DRESS CODE

Casual dress in bar at all times, but shirt and shoes required and no bathing suits. Collared shirts are required of men in the dining room. Gentlemen, please remove hats inside.

PAYMENT

All bills will be sent to your Club. No cash transactions permitted. 20% gratuity added to all food and bar checks.

AMENITIES

Upstairs and lower-level dining rooms

Boater's showers available 24/7

Swimming pool at club

Dockside Tiki Hut

Complimentary bagged ice

Municipal tennis courts are available 2-3 miles from the club.

CLUB MARINA DOCKAGE/FUEL

Guest slips available. Call for reservations. Dockmaster service is available Tuesday through Sunday 9 a.m. to 5 p.m. Small boat hoist is available. Fuel and pump out are available at City Marina 1/2 mile north of Club. First night dockage is free to FCYC members, then \$2.50 per foot per day. Electrical service is \$5.00/night for 30 amp and \$8.00/night for 50 amp. Electricity charges start on the first night.

NEARBY MARINA/ANCHORAGE

Clearwater Beach Municipal Marina is 1/2 mile north of the club. Downtown Clearwater Marina is north of Memorial Causeway. Both have fuel. Chart House Marina is next door to the club. Anchor off yacht club dock in basin. Also, Clearwater Harbor between Sand Key and Belleview Isle, south of Intracoastal mile 135.

NEARBY ACCOMMODATIONS

The Charthouse Hotel (right next door!), Coconut Cove, and Shepard's are within walking distance. Many more casual and high-end hotels are available on Clearwater Beach.

NEARBY RESTAURANTS

Cesar's, Speggtacular, Sushi, Gondolier are just steps away. Many other casual and high-end restaurants are within walking distance.

NEARBY SHOPPING

The club is located in an excellent resort area with lounges, motels, hotels, shops, and entertainment. Clearwater Beach was voted #1 beach in the country! Mini-Golf, Pirate Ship, Starlight Majesty dining yacht...lots to do!

TRANSPORTATION

Beach Taxi (727) 797-2230

Yellow Cab (727) 222-2222

Way 2 Go Rides (\$10 up to 6 people) (727) 424-5458

OTHER

We are a short ride away from the world-famous Clearwater Marine Aquarium.

NOT TO BE USED FOR NAVIGATION

11411

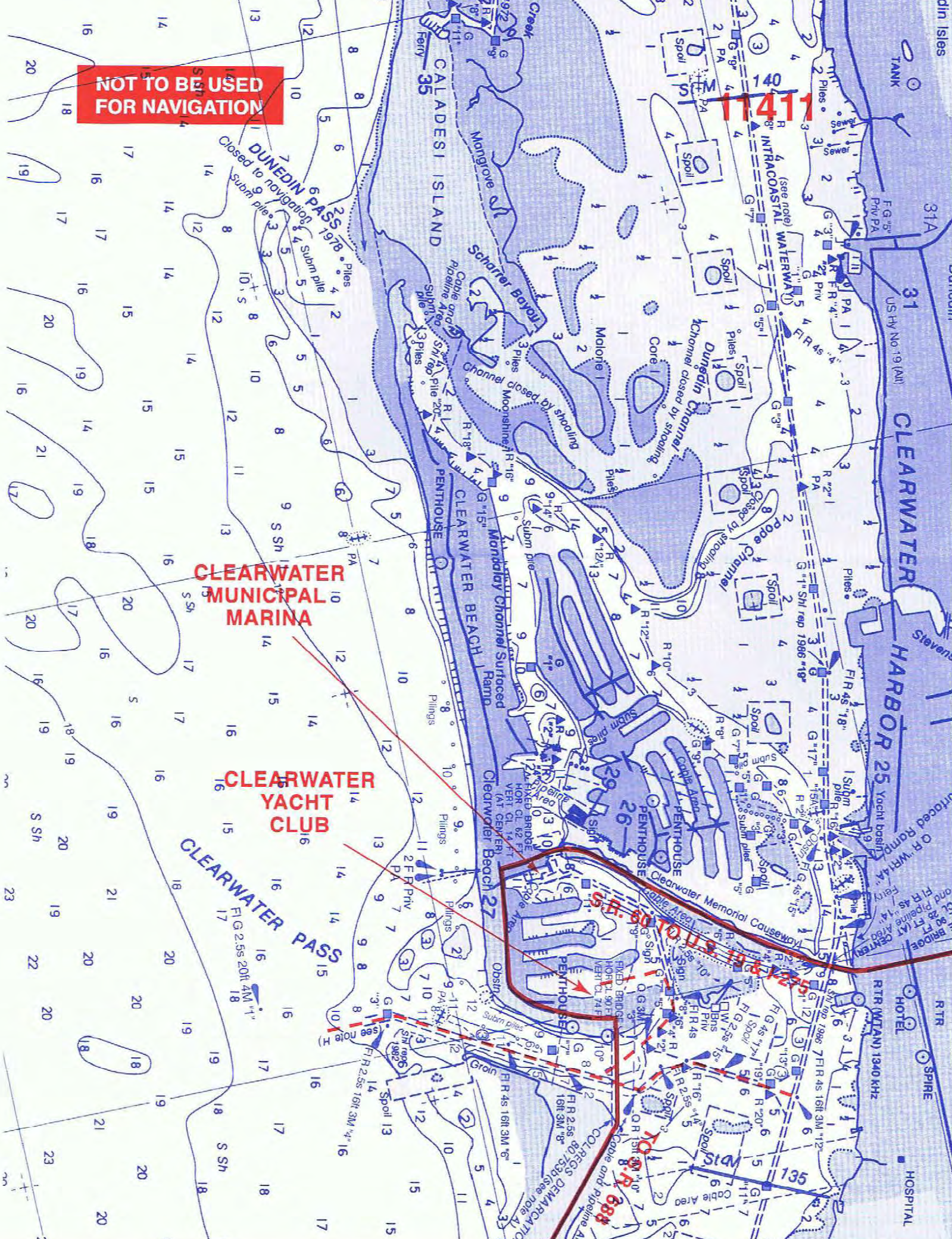
CLEARWATER MUNICIPAL MARINA

CLEARWATER YACHT CLUB

CLEARWATER PASS

S.H. 80 TO U.S. 1

70 R 688



CORAL REEF YACHT CLUB

2484 South Bayshore Drive

Coconut Grove, FL 33133

Tel: (305) 858-1733 • Fax: (305) 854-5911

frontdesk@coralreefyachtclub.org • www.coralreefyachtclub.org

(Established 1955)

BOAT ARRIVAL

The Coral Reef Yacht Club is located in the Coconut Grove section of Miami on the western shore of Biscayne Bay adjacent to Dinner Key Marina. There are two major approaches to the club: one through Dinner Key Channel, which allows for an 8' depth, and the second, a privately maintained channel of 5' depth.

CAR ARRIVAL

From the end of I-95, travel south on U.S. 1, turn left on 27th Avenue to Bayshore Drive, then left to the club, 1/2 mile north of Dinner Key Marina.

CLUB HOURS

Open from 9:00 a.m. to 10:00 p.m. Tuesday through Sunday. The club is closed on Mondays, Christmas Day, New Years Day and for three weeks in August.

RECIPROCITY/IDENTIFICATION

Reciprocity is available to all FCYC members with reservations made in advance with the Dockmaster, if appropriate, and/or the front desk. An individual may not obtain reciprocity more than once in a calendar quarter. The club reserves the right to limit or modify reciprocity at any time. Visitors arriving by car must identify themselves by presenting their respective club membership cards at the front gate. Visitors arriving by boat must contact the dockmaster in advance by telephone or VHF channel 71 prior to 4:00 p.m.

DINING FACILITIES

Reservations are required for the dining no more than two days in advance at frontdesk@doralreefyachtclub.org. Food service hours are 11:00 a.m. to 9:00 p.m. Tuesday through Sunday. The Angler's Reef Grille is open weekends from 8:00 a.m. to 8:00 p.m. The Reef Bar opens at 4:00 p.m. on Friday and 11:00 a.m. on Saturday and Sunday.

DRESS CODE

Casual attire is acceptable. Jackets are preferred in the dining room. No one is permitted in the clubhouse without a shirt and shoes or in bathing attire. Hats, caps, or visors shall not be worn inside the dining room or Yardarm Bar.

PAYMENT

Bills will be sent to FCYC Clubs. 25% is added to all food and bar checks. No additional tipping is permitted.

AMENITIES

Swimming pool is open during daylight hours. Children under 12 must be accompanied by an adult. No lifeguard is on duty.

CLUB MARINA DOCKAGE/FUEL

Dockage is available only by advance reservation with the dockmaster. Arrival must be between 8:00 a.m. and 4:00 p.m. Upon arrival, visitors will sign in with the dockmaster. Ice is available from the dockmaster. No fuel is available. Men's and women's showers are available adjacent to the pool deck. The docks can accommodate a yacht up to 47' long with 7' draft. Space is limited and it is suggested that you contact CRYC at least one day in advance. FCYC members' first night is free and \$3.00 per foot per day thereafter, excluding electricity. Visitors are limited to a 3-day stay unless prior arrangements have been made with the dockmaster.

NEARBY MARINA/ANCHORAGE

Transient slips may be available at Dinner Key or Prime Marina (Montys). Gas and diesel fuel are available at Prime Marina.

NEARBY ACCOMODATIONS

The closest hotels to CRYC are The Mutiny, Ritz Carlton, and Mr. C's. Very close by are Hampton Inn, and Marriott Residence Suites.

NEARBY RESTAURANTS

Approximately one mile from CRYC, the Coconut Grove downtown center offers many shops and restaurants of varying price ranges and tastes.

NEARBY SHOPPING

Coconut Grove Downtown Center offers many shops and grocery shopping is available on Bayshore Drive a short distance from the Club.

TRANSPORTATION

Rideshare options are readily available in the area. There is bus service, and the Metro Rail station is located at U.S. 1 and SW 27th Ave.

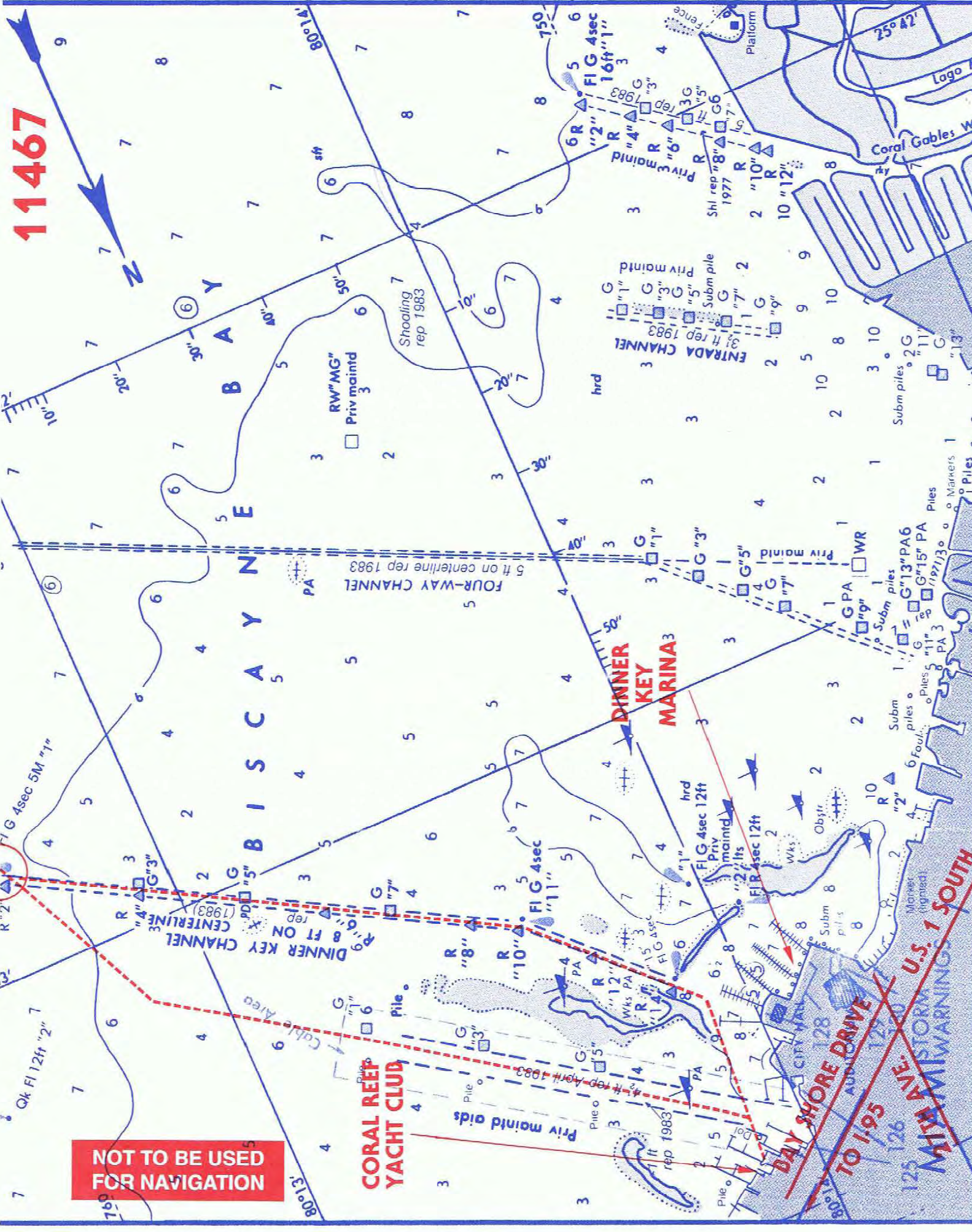
11467

NOT TO BE USED FOR NAVIGATION

CORAL REEF YACHT CLUB

DINNER KEY MARINA

DAY SHORE DRIVE TO I-95 SOUTH MILK AVENUE U.S. 1 SOUTH



CORAL RIDGE YACHT CLUB

2800 Yacht Club Boulevard
Fort Lauderdale, FL 33304
Tel: (954) 566-7886 • Fax: (954) 566-7889
General Manager: Nadine D. Rockwell
(Established 1947)

BOAT ARRIVAL

The club is located on the west side of Intracoastal Waterway, just north of the Sunrise Blvd. bridge. VHF Channel 16 is monitored by the dockmaster.

CAR ARRIVAL

From U.S. 1 in Ft. Lauderdale, turn east on Sunrise Blvd. Turn left on Bayview Drive. Continue 3 blocks north and turn right on Yacht Club Blvd.

CLUB HOURS

Front desk is open 9 a.m. to 8 p.m. Wednesday through Saturday; 9 a.m. to 5 p.m. Sunday. Closed Mondays and Tuesdays.

RECIPROCITY/IDENTIFICATION

Full reciprocity to all qualified FCYC members with the exception of local clubs in which case arrangements are to be cleared with the general manager. Reservations are requested. Guests must register with the dockmaster or the club's front desk, presenting their club membership card.

DINING FACILITIES

Luncheon – Wednesday through Sunday 11:30 a.m. until 2:00 p.m.
Dinner – Wednesday through Sunday 6:00 p.m. until 9:00 p.m.
Reservations are required for dinner.

DRESS CODE

Casual attire is permitted. For men, pants, dress shorts and jeans; collared shirts; no hats. For women, dresses, dress shorts, jeans, and blouses. No swimsuits or coverups are allowed inside the clubhouse building.

PAYMENT

All bills will be sent to your Club. Payment may be made by credit card. No cash payment permitted. 20% service charge is added to all checks.

AMENITIES

The swimming pool is open daily; swim at your own risk – no lifeguard. Children under 16 years of age are not allowed in the pool unless accompanied by an adult. Fitness center, kayaks, and paddleboards are available.

CLUB MARINA DOCKAGE/FUEL

Dockmaster on duty. Andrew Johnson (954) 566-7886 ext. 218 or cell phone (954) 849-0015. Restrooms and showers are available. Laundry facilities are available. No fuel. Call in advance for dock space availability. First 24 hours are free to FCYC members. Then dockage charge at FCYC discount rate plus electric.

NEARBY MARINA/ANCHORAGE

Bahia Mar – (954) 764-2233. Deep water, concrete docks, complete hotel facility.
Pier 66 – (954) 728-3578, same as above.
Anchorage at Sunrise Bay: North and adjacent to the club.
Anchorage at Las Olas Bight: on the west side of the Intracoastal just south of the Las Olas Bridge.

NEARBY ACCOMODATIONS

Bahia Mar Beach Resort	(954) 764-2233
Gallery One, Double Tree Suites	(954) 565-3800
Sonesta Fort Lauderdale Beach	(954) 315-1460

NEARBY RESTAURANTS

Within walking distance: Galleria Mall, Capital Grill, Seasons 2, Blue Martini, P.F. Chang's

NEARBY SHOPPING

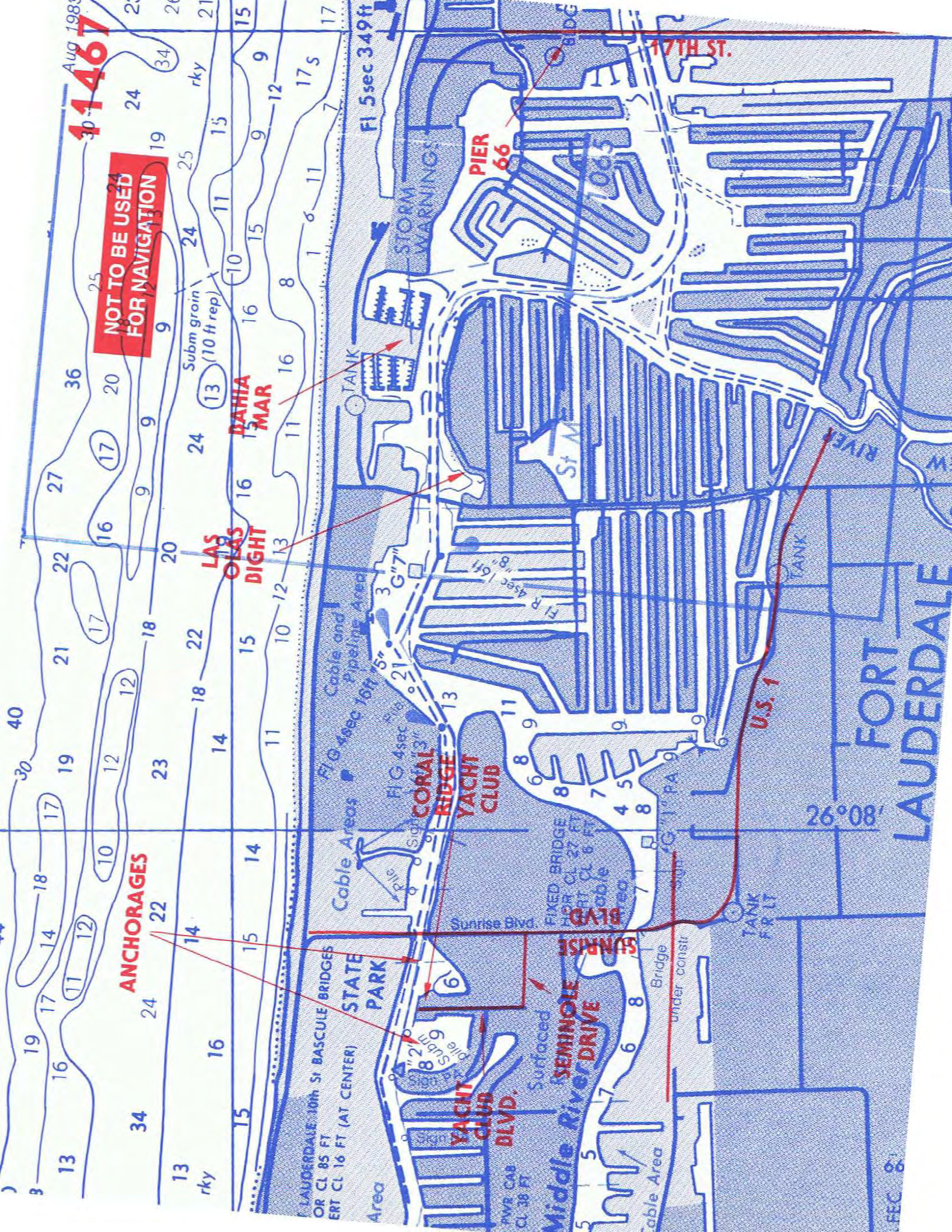
Within walking distance: Galleria Shopping Mall, Publix Supermarket

TRANSPORTATION

Taxi Service available (954) 777-7777

Aug 1988
11467

NOT TO BE USED FOR NAVIGATION



DAVIS ISLAND YACHT CLUB

1315 Severn Ave.

Tampa, FL 33606

Tel: (813) 251-1158 • Fax: (813) 251-2649

Club Manager: Sandra Soto-Cintron

(Established 1935)

BOAT ARRIVAL

The Davis Island Yacht Club is located at the southern end of Davis Island, in Hillsborough Bay. Proceed north up Cut "C" Channel to marker #23. Leave channel and steer 350 degrees Mag to basin. Since there is no dockmaster on duty, please call the club for the volunteer dock coordinator.

CAR ARRIVAL

Exit 1-275 at Ashley St. Proceed south to Kennedy Blvd., turn right over the bridge to the first traffic light, which is Hyde Park Ave. Turn left, crossing Davis Island Bridge. Follow Davis Blvd. and West Davis Blvd. to Severn Ave. Club is located at the end of Severn Ave. Parking available east of the pram shed.

CLUB HOURS

Tuesday and Wednesday: 9:00a.m. to 8:00p.m. Thursday through Sunday: 9:00a.m. until 10:00 p.m. Closed Monday.

RECIPROCITY/IDENTIFICATION

Full reciprocity to members of any FCYC club except for parking. Visitors must identify themselves by presenting their respective Club membership card.

DINING FACILITIES

Bar open any time Club is open except Sunday when the bar opens at 11:00 a.m. Free coffee and tea. Lunch Tuesday through Sunday. Breakfast Saturday and Sunday. Dinners Friday nights and during regatta events. Pub Grub available most evenings.

DRESS CODE

Casual attire is permissible at any time.

PAYMENT

Bills will be sent to the visitor's FCYC Club. Credit cards are not accepted. 20% gratuity will be added to all bar and food checks.

AMENITIES

Swimming open all year. Lifeguard on duty only during school vacations.

CLUB MARINA DOCKAGE/FUEL

No Dockmaster on duty. The end of each dock is kept open for transients, and there is usually a club member on the docks. Showers available. Small boat hoist and launching ramp. No fuel available. Please call in advance for availability. FCYC members dockage first day free. \$1.00 per foot per day wet slip, \$.50 per foot per day dry slip. Utilities \$3.00 per day 30 amp and \$6.00 per day 50 amp or double 30 amp.

NEARBY MARINA/ANCHORAGE

Marjorie Park Yacht Basin and Harbour Island Marina. Marjorie Park Yacht Basin is a City-operated marina nearby on Davis Islands with fuel, pump-out services and guest dockage. The best anchorage is in the seaplane basin directly north of the Club. Bottom is soft mud and appropriate anchor is required

NEARBY ACCOMODATIONS

The following hotels within two miles in downtown Tampa can be reached by car or taxi from the Club: Hyatt Regency; Quality Inn; Waterside Marriott; and Harbour Island Wyndham. Hotels may provide shuttle service.

NEARBY RESTAURANTS

Davis Island supports many island style cafes, pubs and restaurants, Harbour Island and the ethnic arts of Ybor City and its wonderful nightlife are easily accessed.

NEARBY SHOPPING

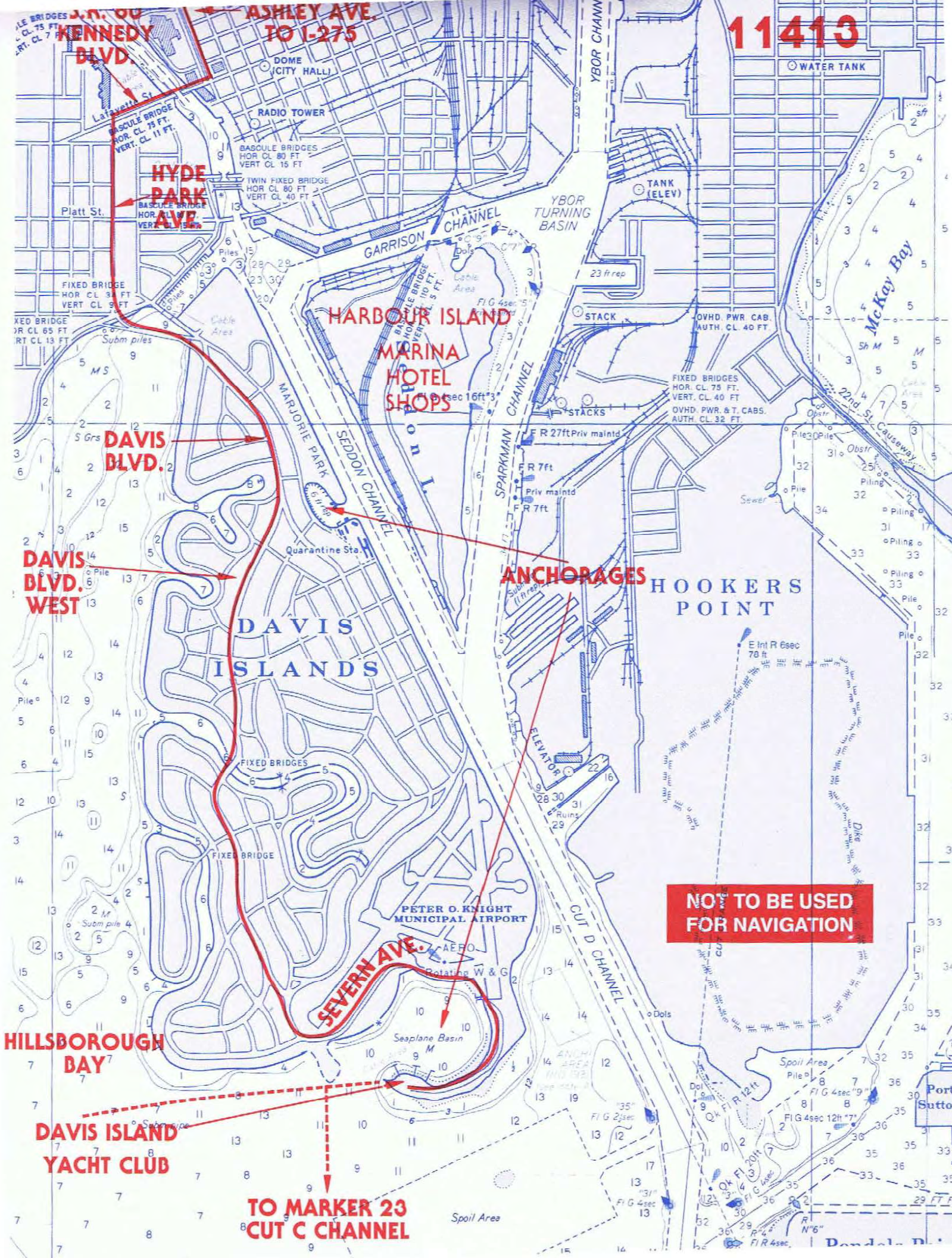
Shopping district on Davis Islands may be visited by car or cab, or by walking from the Marjorie Park Yacht Basin (2 miles).

TRANSPORTION

City Taxies and Uber available on Davis Island.

OTHER

11413



J.N. QUINNEN BLVD.
KENNEDY BLVD.
ASHLEY AVE. TO I-275

HYDE PARK AVE.
PLATT ST.

DAVIS BLVD.
DAVIS BLVD. WEST

HILLSBOROUGH BAY
DAVIS ISLAND YACHT CLUB

TO MARKER 23 CUT C CHANNEL

SEVERN AVE.

ANCHORAGES

HOOKERS POINT

NO TO BE USED FOR NAVIGATION

Port Sutton

EAU GALLIE YACHT CLUB

100 Datura Drive

Indian Harbour Beach, FL 32937

Ph: (321) 773-2600 | Fax: (321) 773-6020 | Email: www.egyachtclub.com

General Manager: Tom Maliszko, CCM, CCE | Website: www.egyachtclub.com

(Established in 1907)

BOAT ARRIVAL

From the Indian River Intracoastal Waterway turn east just north of Eau Gallie Causeway, pass at least 100 feet south of green Marker 1 at Dragon Point, and continue northeast a short distance to EGYC, located on the east side of the Banana River. Monitor channel is 16; working radio channel is 71.

CAR ARRIVAL

From Interstate 95 (Exit 183) or U.S. 1, head east on Eau Gallie Boulevard (State Route 518), cross the Eau Gallie Causeway, turn left on South Patrick Drive (State Route 513, first stop light), and proceed north for about ½ mile. EGYC sign will be on the left before the next set of lights.

CLUB HOURS

Open from 9:00 a.m. to closing daily except Monday. All Club facilities except tennis courts and fitness center are closed on Mondays.

RECIPROCITY/IDENTIFICATION

Full reciprocity to members of any FCYC club. Visitors must identify themselves by presenting their respective Club membership card.

DINING FACILITIES

Luncheon: 11:30 a.m. to 2:00 p.m. Tuesday - Sunday
Dinner: 6:00 to 9:30 p.m. Tuesday through Thursday;
6:00p.m. to 10:00 p.m.; Friday and Saturday 5:00 p.m. to 8:00pm.
Sunday Brunch: 11:30 a.m. to 1:00 p.m.
Reservations required for all meals.
Bar or Lounge: Open 11:00 a.m. to 11:00 p.m. Tuesday-Thursday; 11:00 a.m. to 12:00 a.m. Friday; 11:00 a.m. to 12:00 a.m. Saturday; and, 11 a.m. until 8:30 p.m. on Sunday.

DRESS CODE

Sports attire permitted during the day. No shorts in the main dining room or west side of the lounge. No bathing suits, tank tops, short shorts, or cut-off shorts are allowed in the Club. Shoes must be worn. Hats and caps must be removed in the building.

PAYMENT

Bills will be sent to your Club. No cash transactions permitted. 20% will be added to all bills.

AMENITIES

Swimming pool open 10:00 a.m. to 9:00 p.m. daily except Mondays. A lifeguard is on duty Memorial Day through Labor Day. except Mondays. Children under 12 are not allowed in pool unless lifeguard on duty or accompanied by an adult. Tennis: Six lighted clay courts open 8:00 a.m. to 10:00 p.m. Guest charge \$15.00 register in the club office 321-777-6118.

CLUB MARINA DOCKAGE/FUEL

Dockmasters Office hours 9:00 a.m. - 5:00 p.m. Tuesday - Sunday. Restrooms with shower facilities available. No fuel available. Pump out facilities available for modest fee. For dockage, call Dockmaster (321) 773-4040 at least 24 hours in advance for dock space and sign in upon arrival. No dockage charge for FCYC members for the first 24 hours; \$1.50 per foot per day thereafter. Electricity \$5.00/30 amp or \$10.00/50 amp per day.

NEARBY MARINA/ANCHORAGE

Telemar Bay and Anchorage Marina one half mile north and south of the Club, respectively. Eau Gallie Yacht Basin on the west side of the Indian River.

NEARBY ACCOMODATIONS

Numerous local hotels/motels on the ocean along Highway A1A, including Hilton, Crowne Plaza, and Radisson Suite.

NEARBY RESTAURANTS

Within walking distance: ask Dockmaster or front desk receptionist.

NEARBY SHOPPING

Indian Harbour Place and Causeway Shopping Center are both located within walking distance at the intersection of South Patrick Drive and Eau Gallie Boulevard. West Marine Supply is located mainland at 1509 N. Harbor City Blvd., Melbourne, FL. Phone (321) 242-9600.

TRANSPORTATION

AAA Star Taxi	(321) 757-5001
Beach Cab (Vans – 7 & 12 passengers)	(321) 777-7000
Enterprise Rental	(800) 736-8222 (321) 676-2426
Avis Rental	(800) 831-2847 (321) 723-7755
Budget Rental	(800) 527-7000
Thrifty Rental	(321) 727-8484

NOT TO BE USED FOR NAVIGATION

11472

EAU GALLIE YACHT CLUB

EAU GALLIE CAUSEWAY

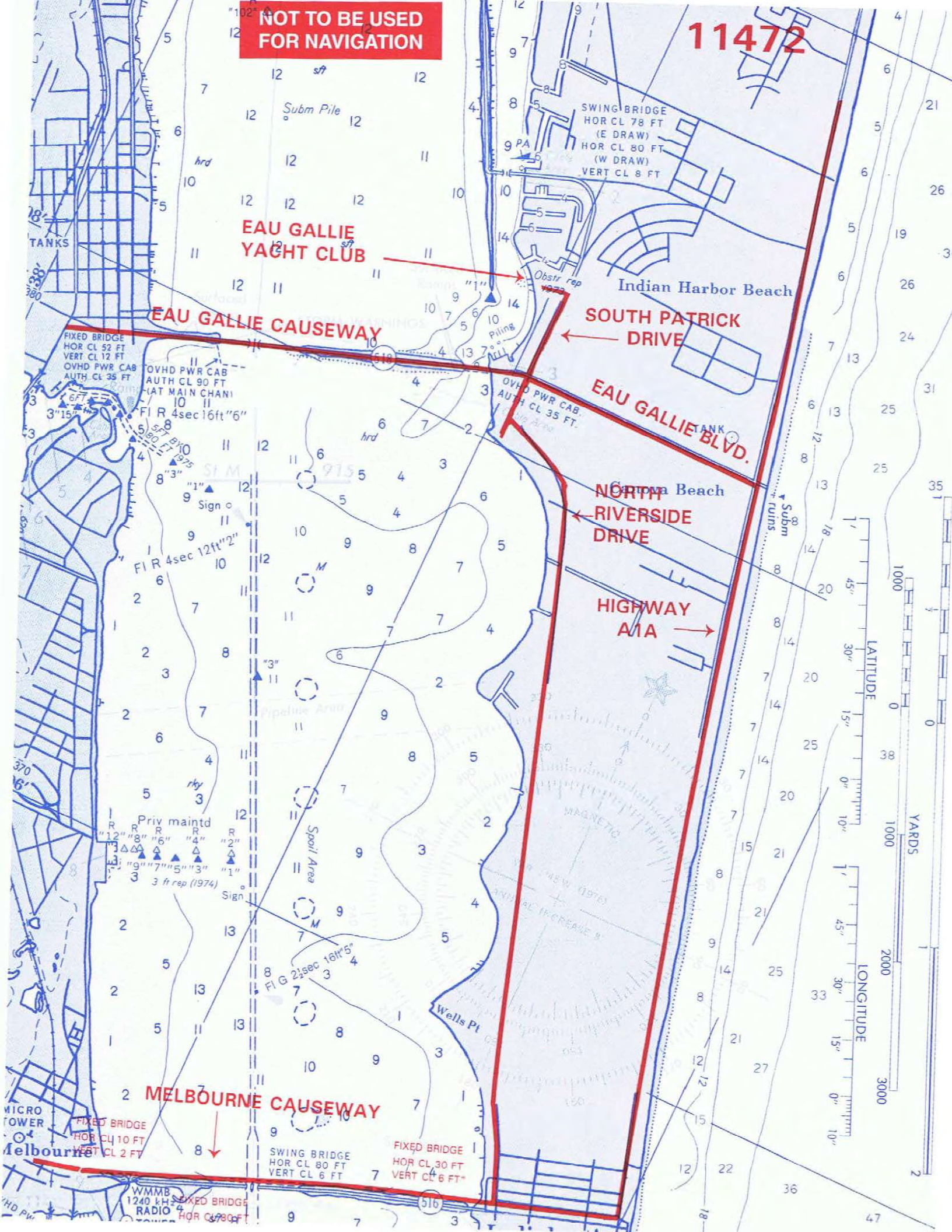
SOUTH PATRICK DRIVE

EAU GALLIE BLVD.

NORTH RIVERSIDE DRIVE

HIGHWAY A1A

MELBOURNE CAUSEWAY



THE FIELD CLUB

1400 Field Road

Sarasota, FL 34231

Tel: (941) 924-1201 • Fax: (941) 924-6676

Club Manager: Robert Papazian

(Established 1957)

BOAT ARRIVAL

The Field Club is located on the easterly shore of Roberts Bay, three miles south of the main business section of Sarasota. At marker #78 on the Intracoastal Waterway, turn to the east and follow the club markers into the marina. Contact Dockmaster upon approach for instructions. Field Club monitors channel #16 switches to working channel #68.

CAR ARRIVAL

From north, exit 1-75 at Bee Ridge Road. Go west on Bee Ridge to U.S. 41. Turn south 7/10 of a mile and Field Road is on your right. Turn right and go to the end of the road. From south, exit 1-75 at Clark Rd., SR 72. Follow SR 72 to U.S. 41. Turn north to Field Road, about 2 miles, and proceed as above.

CLUB HOURS

Open daily 9:00 a.m. to 10:00 p.m., except closed on Mondays. If Monday is a national holiday, the Club will be closed on Tuesday. Closed December 24, 25 and January 1. Vacation closings vary.

RECIPROCITY/IDENTIFICATION

Full reciprocity to all FCYC members except those who are non-resident members of other FCYC Clubs. Bird Key Yacht Club, Bradenton Yacht Club, Sarasota Yacht Club and Venice Yacht Club by boat only except when those Clubs are closed. Visitors must identify themselves by presenting Club membership cards.

DINING FACILITIES

Dining Room: Lunch- Tuesday through Friday, 12 noon to 2:00p.m. Sunday Brunch- 11 :30 a.m. to 2:00 p.m. Dinner: Tuesday through Sunday 6:00 to 9:00 p.m. Reservations always required. Grill Room: (Informal attire) Tuesday through Saturday, 11:30 - 2:00 p.m. and 5:30 - 9:00 p.m. Reservations accepted. Lagoon Terrace: days vary based on season. Captains Room Terrace: Sunday Breakfast 8:00 a.m. - 12 noon, dining room and grill times can also vary according to season. Call for information and reservations. Bar and Lounge: Open daily except Monday, 11:30 a.m. to 2:00 p.m. and from 5:00 p.m. to 10 p.m. weekdays. Open Friday and Saturday evenings from 5:00 p.m. to 11 :00 p.m. and on Sunday from 12 noon to 2:00p.m. & 4:00 to 10:00 p.m.

DRESS CODE

Winter Dress Code (November 1 through May 31) Dining room - Jacket required, necktie optional. Summer Dress Code (June 1 -October 29) Dining Room- Nice slacks, shirt with collar, dressy shirt, or turtleneck. For women skirt, nice slacks, sweaters, and blouses. No jeans, no tank tops, no t-shirts, no flip flops. Grill Room, Grill Room Terrace & Lagoon Terrace Shorts, dry tennis attire, sports shirts and slacks or appropriate jeans (not torn or cut off) .

PAYMENT

All bills will be sent to your Club. No cash transactions permitted. For your convenience, a recommended gratuity of 20% will be added to food and bar checks. The payment of this gratuity is subject to your complete discretion and may be increased, decreased or eliminated entirely.

AMENITIES

Swimming pool open June through Labor Day 10 a.m. to 6 p.m., guard on duty. Spring & fall schedule: Sundays & holidays 10 a.m.- 5 p.m. Closed Mondays. Nine tennis courts open from 9:00a.m. to 12 noon and 1:30 p.m. until 10:00 p.m. daily. Guest charge, \$8 per adult, \$2 per junior. White tennis attire required: collared shirts for gentlemen. Smooth soled shoes only. Council members register at pro shop and abide by Club rules.

CLUB MARINA DOCKAGE/FUEL

Dockmaster in attendance 9:00a.m. to 5:00 p.m. during the week, 8:30a.m. to 5:30p.m. on weekends, not available on Mondays. Showers available. No outdoor cooking allowed. No laundry or towels to be hung on boats. Gasoline and diesel fuel available when Dockmaster on duty, charged to your Club. Leashed pets allowed in Marina area only. Owners responsible for clean-up. All food & beverage consumed on Club grounds must be purchased on Club grounds. First 24 hours, no charge, then \$1 .50 per foot per day. Minimum \$8 per day. Electric charge, including first day, based on lines used.

NEARBY MARINA/ANCHORAGE

Siesta Key Marina, south side of Stickney Pt. Bridge. Marina Jack, downtown Sarasota just east of Golden Gate Point. Anchor either side of ICW near marker 78 has 5 of water and good holding ground. Other anchorages are available to the north in Sarasota Bay.

NEARBY ACCOMODATIONS

None within walking distance, check with the Dockmaster.

NEARBY RESTAURANTS

Restaurants serving Italian, Indian, and beef are within walking distance on US 41 just north of Field Road.

NEARBY SHOPPING

Landings Shopping Center to the south on US 41 is within walking distance. Upscale shops are at Southgate, a short cab ride. Many other stores & restaurants on US 41 north of Field Road.

TRANSPORTION

Diplomat Taxi 941-355-5155
Yellow Cab Co. 941-955-3341

OTHER

11425

NEW PASS CHANNEL
The entrance marker at New Pass is N-27 18' 96" W-082°36'021. Enter with caution as the channel tends to shift southward

BIG PASS
Channel markers maintained by Sarasota County.

U.S. 41
FIELD ROAD
THE FIELD CLUB

DEE RIDGE
ROAD TO I-75

ANCHORAGE

MARINA JACKS

NEW PASS

NOT TO BE USED FOR NAVIGATION



FLORIDA YACHT CLUB

5210 Yacht Club Road

Jacksonville, Florida 32210

Tel: (904) 387-1653 • Fax: (904) 389-9993 • www.thefloridayachtclub.org

General Manager: Carol Edell, CCM, CCE

(Established 1876)

BOAT ARRIVAL

Using chart #11492, St. Johns River, head 268 degrees True from marker 5 or 193 degrees True from marker 2. Channel 16 and 68 monitored.

CAR ARRIVAL

NORTHBOUND on 1-95, exit south of Jacksonville to 1-295. After crossing the St. Johns River, exit 1-295 to U.S. 17 northbound for 4 1/2 miles, turn right on Yacht Club Road to FYC. **EASTBOUND** on 1-10, exit south on McDuff Avenue to U.S. 17 South (about 6 blocks). Continue on U.S. 17 (Roosevelt Blvd.) to Yacht Club Road. Turn left to Club.

CLUB HOURS

Open 10 a.m. to 10 p.m. Tuesday through Thursday and Saturday, 10 a.m. to 11pm Friday, 10a.m. to 5 p.m. Sunday. Closed Monday.

RECIPROCITY/IDENTIFICATION

Full reciprocity to all FCYC members except those who are members of other FCYC clubs and reside in Duval, Clay, St. Johns, Baker or Nassau counties. Visitors must report to the Club office and identify themselves by presenting Club membership cards.

DINING FACILITIES

Luncheon is served daily from 11:30 a.m. to 2:30p.m. Dinner is served from 6:00 p.m. to 9:00 p.m. Tuesday through Thursday and Saturdays. Dinner is served from 6:00 p.m. to 10:00 p.m. Fridays. Poolside Snack Bar is open from 11 a.m. to 6 p.m. daily from Memorial Day through Labor Day.

DRESS CODE

Casual attire is permitted in the Pirates Den. Men must remove their hats when entering the clubhouse. Shirts and shoes are required at all times.

PAYMENT

All bills will be sent to your Club. A service charge will be added to all dining and bar checks.

AMENITIES

Swimming pool open daily. Swim at your own risk. Lifeguard on duty from Memorial Day to Labor Day. Children under 12 not allowed without parent.

CLUB MARINA DOCKAGE/FUEL

Dockmaster on duty Tuesday through Sunday 9 a.m. to 5 p.m. Restrooms with shower facilities available. No fuel available. 30-amp & 50-amp electricity available. Depth 6 ft. alongside. No charge to FCYC members first 24 hours, then at current published rates per day plus electrical charges. Dockage limited to two weeks maximum stay. Limited dry storage and launching ramp available.

NEARBY MARINA/ANCHORAGE

Several full-service marinas beyond bridges in the Ortega River. Anchoring see chart #11492 and contact Fleet Director.

NEARBY ACCOMODATIONS

None. All require cab ride.

NEARBY RESTAURANTS

None within walking distance.

NEARBY SHOPPING

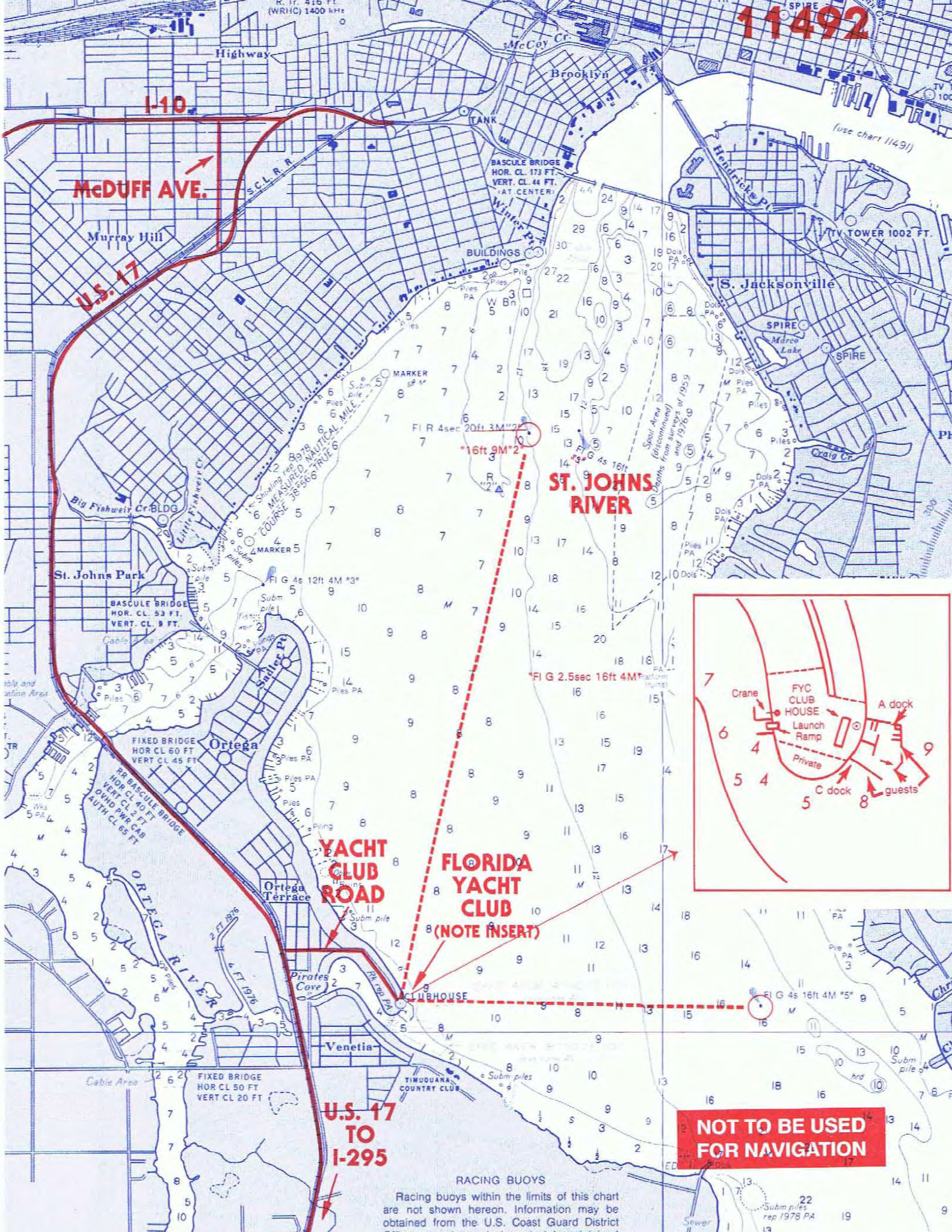
None within walking distance.

TRANSPORTION

Can be arranged by FCYC Front Office.

OTHER

11492



McDUFF AVE.

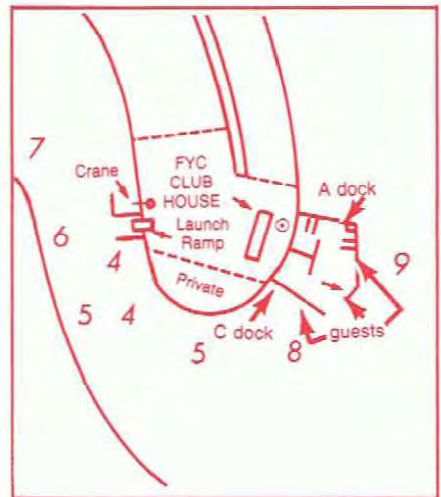
U.S. 17

ST. JOHNS RIVER

YACHT CLUB ROAD

FLORIDA YACHT CLUB (NOTE INSERT)

U.S. 17 TO I-295



NOT TO BE USED FOR NAVIGATION

RACING BUOYS

Racing buoys within the limits of this chart are not shown hereon. Information may be obtained from the U.S. Coast Guard District Offices as racing and other privately maintained buoys are not all listed in the U.S. Coast Guard

FORT WALTON YACHT CLUB

180 Ferry Road N.E.
Fort Walton Beach, FL 32548
Tel: (850) 243-7102 • Fax: (850) 243-8616
Club Manager: Avery McAninch
(Established 1951)

BOAT ARRIVAL

Reference chart #11385. The club is located at the most westerly end of Choctawhatchee Bay, on the west side of Smack Pt. Approaching from the East: at ICW mile 230 and green light "59" (Cobbs Pt.), take heading 263°. This takes you to red light "2" (Black Pt.) take heading of 282°. This takes you to the northern tip of Smack Pt. (30.25.80N/86.35.50W). At this position the Club is off your port side. Approaching from seaward through the Destin Pass, USE CAUTION. Proceed through the high-rise bridge {charted 49} to red light "16", take heading of 297°. This takes you to red light "2" (Black Pt.). At this point, proceed as per instructions above. Approaching from the West: at ICW mile 225.5 and green light "1", take heading of 010°. This takes you to red light "2" (Black Pt.). At this point, proceed as per instructions above. Attempt hailing the club after leaving Black Pt. "R2" on Channel 16. If no response, tie up at one of the three T-docks & contact the club office. Monday-Saturday, VHF channel 16 is monitored; VHF channel 71 working frequency.

CAR ARRIVAL

From I-10 take exit 359 (Crestview) to SR85 south. Drive 11 miles to SR85/SR123 south. Take SR123 five miles to SR123/SR85 and continue 6.6 miles (Cinco Bayou Bridge) to the intersection SR85 (Eglin Parkway) and Yacht Club Dr. (Bank of America). Turn left and continue to Ferry Road (stop sign). Turn left and the club is at the end of Ferry Road. When coming in via US98 from the east, cross Brooks Bridge {high-rise over ICW}, to the second traffic light and turn right onto SR85 North (Eglin Parkway). Continue 7 traffic lights to the intersection of SR85 and Yacht Club Drive (Bank of America). Turn right and continue to Ferry Road (stop sign). Turn left and the club is located at the end of Ferry Road.

CLUB HOURS

Business Office – Tuesday through Friday, 8:00 a.m. to 5:00 p.m.; Saturday 8:00 a.m. to 12:00 p.m.

RECIPROCITY/IDENTIFICATION

Full reciprocity to all FCYC members that have been approved by their home club for this privilege and from clubs that have a reciprocity agreement with the FWYC. Visitors must identify themselves by presenting their respective club membership card.

DINING FACILITIES

The all-day menu is served Tuesday through Saturday 11:00 a.m. through 8:00 p.m.

Dinner menu is served Wednesday and Friday evenings from 5:00 p.m. to 8:00 p.m.

Brunch only is served Sundays from 9:00 a.m. to 1:00 p.m.

Lounge is open daily 11:00 a.m. to 8:00 p.m. (7:00 p.m. on Sundays).

DRESS CODE

Casual attire is allowed throughout the year.

PAYMENT

All charge bills will be sent to your club. 20% gratuity is automatically added to all guest checks.

AMENITIES

Swimming pool. Natural beach swimming is available on the northwest side of the boat ramp. No tennis.

CLUB MARINA DOCKAGE/FUEL

No full time dockmaster. Call in advance. On arrival check with the office for dock assignment and assistance in docking. Shower rooms, ice and pump out are available. Fuel is available at Shalimar Yacht Basin, .5 miles north of the club. Boat ramp and small boat hoist are available. FCYC visitors: First 24 hours no charge, then \$2.00 per foot per day with a \$20.00 minimum. Shore power: \$4.00 per day; \$7.00 per day with a/c.

NEARBY MARINA/ANCHORAGE

Two Georges Marina, a full-service marina, is .5 mile north of the club. Make contact on VHF channel 16. Tel: (850) 651-0510. Anchorages are located directly off the club marina. See chart.

NEARBY ACCOMODATIONS

None within walking distance.

NEARBY RESTAURANTS

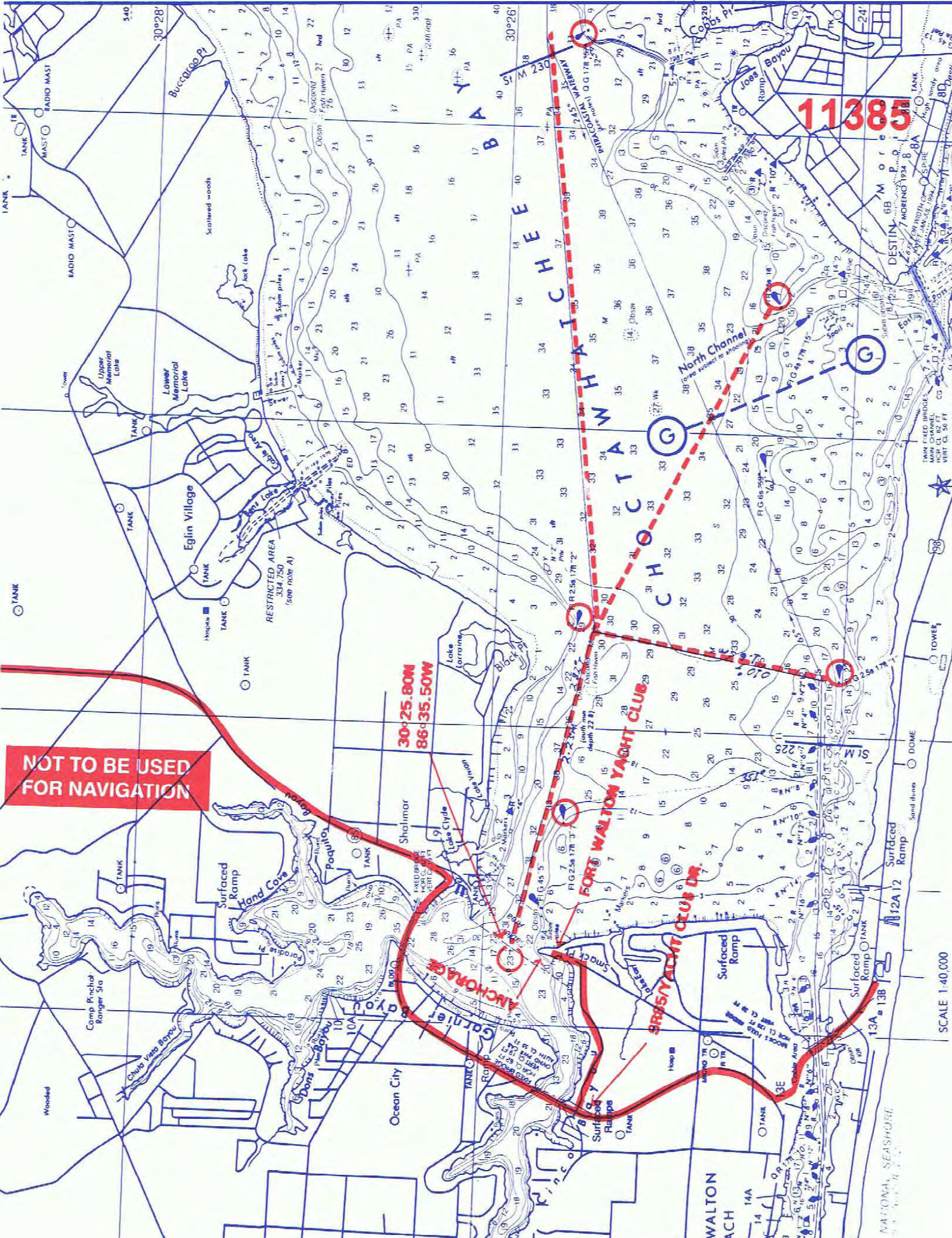
None is available within walking distance, but not too far by bicycle. Check with the office for transportation.

NEARBY SHOPPING

None is available within walking distance, but not too far by bicycle. Check with the office for transportation.

TRANSPORTATION

Airport Limo & Taxi Service	(850) 269-1200
The 5 Ride	(850) 424-7442
Quickie Taxi	(850) 716-6545



NOT TO BE USED FOR NAVIGATION

**30°25.80N
86°35.50W**

ANCHORAGE

FORT WALTON YACHT CLUB

SRES YACHT CLUB DE.

11385

SCALE 1:40,000

NATIONAL SEASHORE

HALIFAX RIVER YACHT CLUB

331 South Beach Street
Daytona Beach FL 32114-5089
Tel: (386) 255-7459 Fax: (386) 255-5377 Email: hryc@hryc.com
Manager: Brian Smith
(Established 1896)

BOAT ARRIVAL

The Yacht Club is located adjacent to the Municipal Marina just south of the Memorial Bridge (Orange Ave.) on the west side of the Halifax River. The channel is well marked but narrow. VHF channel 16 is monitored; working channel is 68.

CAR ARRIVAL

From I-4 or I-95, exit onto Rte. 92 East. Turn right onto South Beach Street. The club is in the third block just beyond fire station.

CLUB HOURS

Closed Mondays.
Tuesday through Thursday – 11:00 a.m. to 9:00 p.m.
Friday & Saturday – 11:00 a.m. to 10:00 p.m.
Sunday – 11:00 a.m. to 8:00 p.m.
Office Hours: Tuesday – Friday, 9:00 a.m. to 5:00 p.m.

RECIPROCITY/IDENTIFICATION

Full reciprocity to all FCYC members. Visitors must identify themselves by presenting a club membership card.

DINING FACILITIES

Lunch – Reservations requested for groups of 5 or more:
Flag Room – Tuesday to Saturday, 11:30 a.m. to 2:00 p.m.
Commodores Room – Tuesday to Friday, 11:30 a.m. to 2:00 p.m.
Dinner – Reservations requested:
Tuesday to Thursday, 4:30 p.m. to 9:00 p.m.
Friday and Saturday, 4:30 p.m. to 10:00 p.m.
Sunday (Nov-March), 5:30 p.m. to 8:00 p.m.
Tiki Bar or Lounge (Tiki Bar hours may change without notice due to weather conditions):
Summer Tiki Hours (Memorial Day through Labor Day):
Friday and Saturday, 11 a.m. to 10 p.m.
Sunday, 11 a.m. to 8 p.m.
Winter Tiki Hours:
Friday, 4 p.m. to 10 p.m.
Saturday, 11 a.m. to 10 p.m.
Sunday, 11 a.m. to 8 p.m.
Live music (March – November) Fridays, 6 p.m. to 10 p.m.

DRESS CODE

Casual dress except party nights and special events. No one is permitted in the club without a shirt and shoes or in a bathing suit.

PAYMENT

Bills will be sent to your club. No cash accepted. Voluntary 20% added to all food and bar checks unless otherwise stated by guest.

AMENITIES

Heated swimming pool. No Lifeguard. Children MUST be supervised. Six pickleball courts.

CLUB MARINA DOCKAGE/FUEL

200 feet of transient dockage including a 40-foot floating dock for smaller boats. Dockmaster is on duty Monday through Friday, 8:00 a.m. – 4:00 p.m.; Saturday and Sunday, 9:30 a.m. to 5:30 p.m. Showers, ice and laundry are available at the clubhouse. Dockage: first 24 hours, no charge to FCYC members, then at a special reduced rate per foot per day plus electrical charges + tax. Reservations to dockmaster are required. Dockmaster telephone numbers are (386) 253-5605 or (386) 290-9454.

NEARBY MARINA/ANCHORAGE

Halifax Harbor Marina is next door. Anchorage is located west of marker 44, providing good, deep water.

NEARBY ACCOMODATIONS

Hilton	(386) 254-8200
Best Western	(386) 258-6333
Hampton Inn-Daytona Beachside	(386) 767-8533
Cabana Colony Cottages	(800) 293-0653
Coquina Inn	(800) 805-7533; (386) 254-4969
River Lilly Inn B&B	(386) 253-5002

NEARBY RESTAURANTS

Chart House, Stavros, McKs Tavern, Angell & Phelps Cafe, Tia Coris Tacos, Mama Foo Foes, Chef Papas

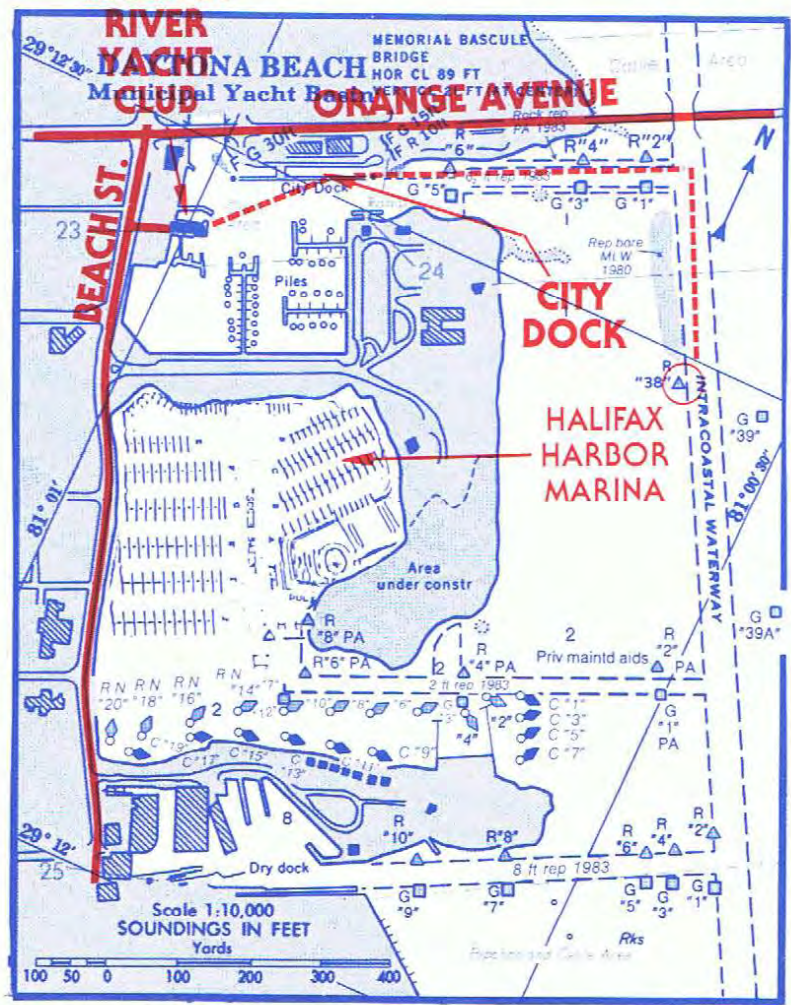
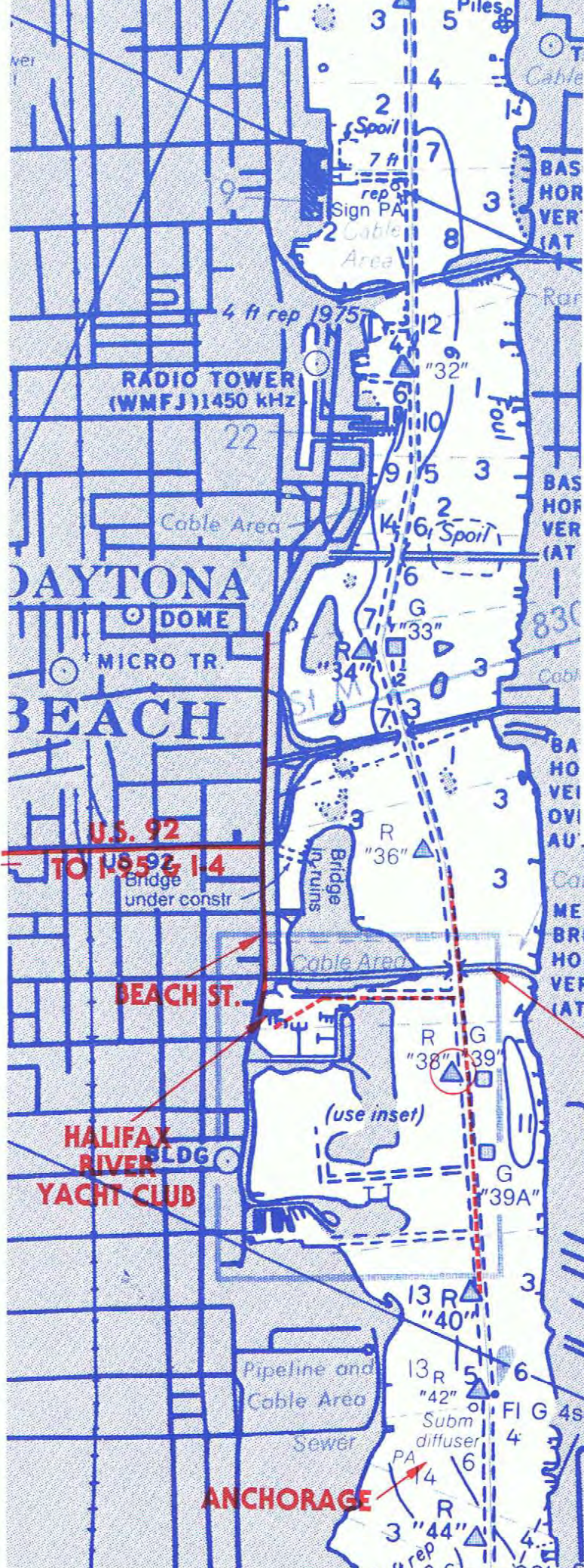
NEARBY SHOPPING

Downtown stores are within walking distance. A convenience store is three blocks away.

TRANSPORTATION

City bus is two blocks North on Beach Street.
Yellow Cab (386) 366-5555
Daytona Suttle Service (386) 255-2294

11485



NOT TO BE USED FOR NAVIGATION

HARBOUR RIDGE YACHT & COUNTRY CLUB

12600 Harbour Ridge Boulevard, Palm City, FL 34990

www.harbourridgeyachtclub.com

Tel:(772) 336-3000 • FAX:(772) 336-8938 • Marina:(772) 336-8907 • E-Mail:j.schafer@hrvcc.org

Advance notice by phone for car arrival is required for security clearance and dining reservations.

General Manager: Michael Salerno

Waterfront Director: Greg Pruski • Waterfront Administration: Jenny Schafer

(Established 1984)

BOAT ARRIVAL

HRY&CC is located on the North Fork of the St. Lucie River, 3 NM north of marker 23B on the Okeechobee Waterway. GPS Coordinates: 27° 13' 56" N; 80° 18' 14" W. From the Roosevelt Bridges turn North and proceed to green Marker 7 where our south dock is located. The main dock and clubhouse are a half a mile to the north on the port side. Please watch your wake. VHF channel 16 is monitored.

CAR ARRIVAL

North & Southbound I-95: Exit #114 – Becker Road. Head east approximately 7 miles. Becker Road ends at Gilson Road. Turn left onto Gilson Road, then approximately 3/4 mile to Harbour Ridge. A 24-hour security guard gatehouse will be on your left.

CLUB HOURS

Open 8:00 a.m. until 10:30 p.m. daily. Closed on Mondays from May 1 to November 1.

RECIPROCITY/IDENTIFICATION

Full reciprocity to all FCYC members. Visitors must identify themselves by presenting club membership cards. No exceptions.

DINING FACILITIES

Grille Room & Dining Room are available. Dining hours are subject to change from May 1 to November 1. Reservations are required. Call (772) 336-8956. Complimentary coffee & snack 7-10 AM.

DRESS CODE

CLUB CASUAL

Men: Collared shirts or appropriate sweaters and slacks for evening dining.

Ladies: Appropriate dress, blouse or sweater, dresses, skirts, slacks.

Shorts are allowed for dining during the day and at the Dockside Pavilion.

No bathing attire, jeans or hats permitted in the clubhouse. Country club casual elegance only in the club. Shirts & shoes must be worn. No cell phones in the dining room.

PAYMENT

All bills will be sent to your club. Golf Pro Shop accepts VISA/MC. 20% added to all food and bar checks.

AMENITIES

Swimming pool: Open daily from Dusk to Dawn. No lifeguard on duty. No reservations required. No charge. Please note that the location is behind Lakeside.

Tennis: Call (772) 336-8911 on arrival for reservations and current rates. Reservations-subject to availability. (9) Har-Tru courts. (5) Lighted courts.

Lakeside Spa & Fitness Center: Call (772) 336-8901 for spa reservations and current rates. Operating hours are seasonal and subject to change. Call (772) 336-8910 for any fitness inquiries.

Golf: Call (772) 336-8900 for reservations and current rates. Reservations-subject to availability. (2) 18-hole courses. Showers & restrooms available in the clubhouse during club hours.

Waterfront Activities: Pontoon and wave runner rentals, Hobie Cat sailboat, kayaks and paddle boards. Dinner shuttle by pontoon boat to local restaurants on Monday and Thursday by reservation only.

CLUB MARINA DOCKAGE/FUEL

48-hour advance reservations required along with proof of boat insurance. For reservations call the Waterfront Office at (772) 336-8907 Monday through Friday, 8:30 to 5:00. Dock attendant is available 8:30 a.m. to 5:00 p.m., Tuesday through Saturday in season. Please reconfirm reservation by cell phone one hour prior to arrival. Fuel is available at nearby marinas. DOCKAGE – 1st day free (except daily electric). \$10 daily fee for 30 amp; \$20 daily fee for 50 amp; \$40 daily fee for 100 amp. \$25 daily for golf cart. Subsequent nights (stay limited to 5 consecutive days) \$2.50 per foot of boat OAL. Daily dockage fee (min. \$50) plus daily electricity fee & daily golf cart fee. Self-service pump-out is available.

NEARBY MARINA/ANCHORAGE

Please contact the waterfront office.

NEARBY ACCOMODATIONS

Please contact the waterfront office for current information

NEARBY RESTAURANTS

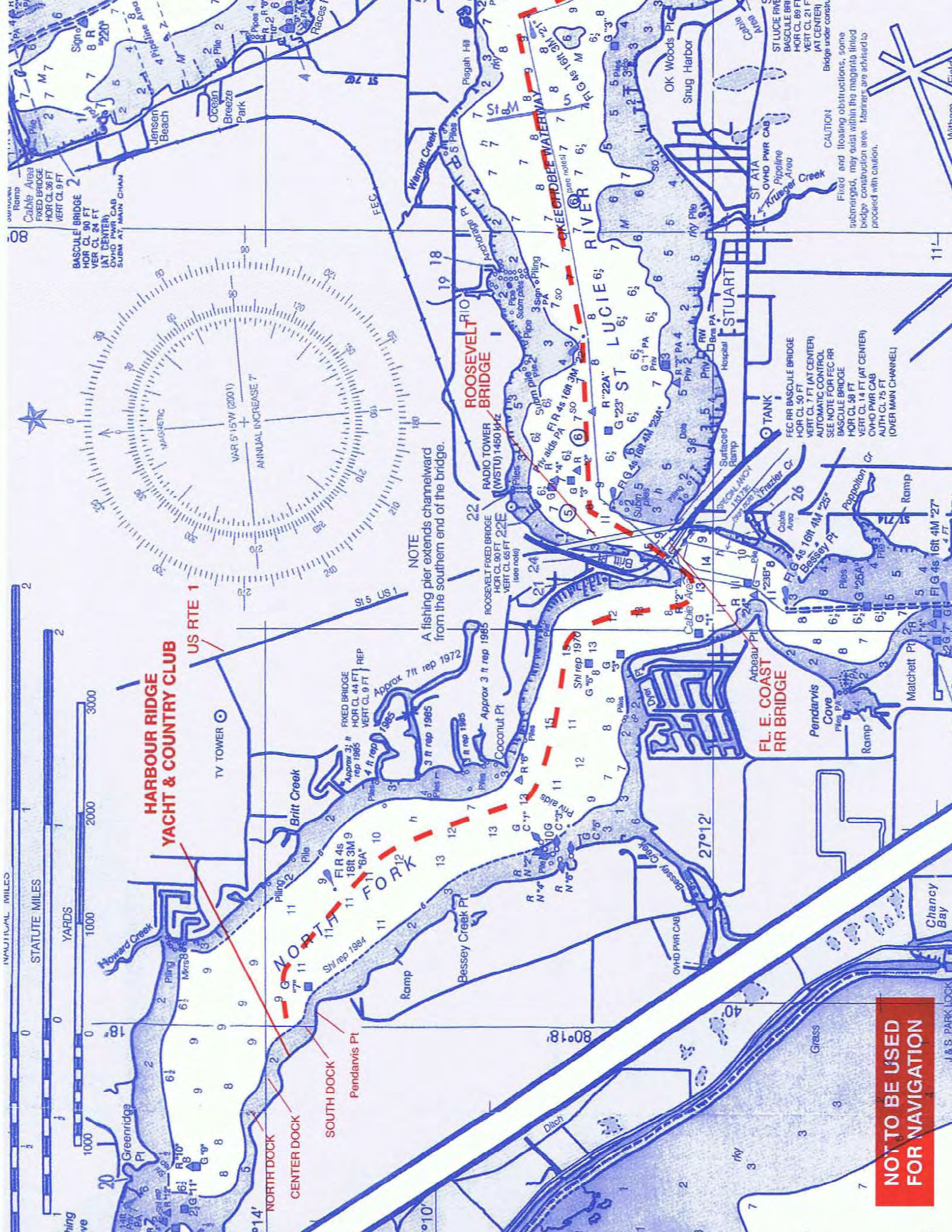
No restaurants, hotels or motels are within walking distance. All require cab ride/car rental. Waterfront administration can assist with any other information required for the local area.

NEARBY SHOPPING

Publix is located on Becker Road. Walgreens is located on Martin Downs Highway.

TRANSPORTATION

None



08

NAUTICAL MILES
STATUTE MILES
YARDS

**HARBOUR RIDGE
YACHT & COUNTRY CLUB**

US RTE 1

NORTH DOCK

CENTER DOCK

SOUTH DOCK

FORK

ROOSEVELT BRIDGE

ST LUCIE

FL. E. COAST RR BRIDGE

STUART

**NOT TO BE USED
FOR NAVIGATION**

NOTE
A fishing pier extends channelward from the southern end of the bridge.

CAUTION
Bridge under construction
Filed and floating obstructions, some submerged, may exist within the margins limited bridge construction area. Mariners are advised to proceed with caution.

J & S PARK LOOK

ISLES YACHT CLUB

1780 West Marion Avenue
Punta Gorda, FL 33950-5199

Tel: (941) 639-7551 Fax: (941) 639-2690 Dockmaster cell: (941) 769-0842

e-mail: iyc@islesyc.com www.islesyc.com

Club Manager: Jake Williams, CCM

BOAT ARRIVAL

Using Chart #11426, proceed east from Boca Grande Pass until abeam of Marker 5, just off Cape Haze. Turn to port and head north. Pass Marker 1, and then head 027 degrees to Marker 2, then 060 degrees to Marker 3, head 140 degrees to the channel entrance marked by day marker 1 and red flasher 2. Enter canal and make first port turn. Continue to IYC dock. Club staff monitors VHF channel 16 daily from 8:00 a.m. to 4:00 p.m. VHF channel 16 is monitored by dockmaster from 8:30 a.m. to 3:30 p.m. 7 days a week. Working channel is 68.

CAR ARRIVAL

From I-75, take U.S. 17 south (Exit 164). U.S. 17 becomes Marion Avenue to the west of U.S. 41 South in Punta Gorda, Continue on Marion Avenue about two miles to the traffic light at Bal Harbor. Turn right on Jamaica Way, then left into club parking lot.

CLUB HOURS

Tuesday – Saturday: Open 9:00 a.m. to 9:00 p.m.

Sunday: Open 9:00 a.m. -1:00 p.m.

Closed Mondays year-round

Closed Tuesdays June through September

RECIPROCITY/IDENTIFICATION

Full reciprocity to all FCYC members. Visitors must identify themselves by presenting club membership cards. **NO EXCEPTIONS.**

DINING FACILITIES

Kitchen Hours (Tuesday – Saturday) 11:00 a.m. to 9:00 p.m.

Breakfast Buffet (Sunday): 9:00 a.m. to 1:00 p.m.

Bar Hours (Tuesday – Saturday) 9:00 a.m. to 10:00 p.m.

Closed on Mondays year-round. Closed on Tuesdays June through September.

DRESS CODE

Commodore's Grille: Sports Attire (collared shirts with shorts, slacks or jeans) or tennis apparel

Main Dining Room: Casual Attire (collared shirts and slacks)

Sports attire may be worn for the Friday Night Buffet and the Sunday Breakfast Buffet.

Men may not wear hats inside the Clubhouse.

PAYMENT

All bills will be sent to your club. No cash payment permitted. 20% added to all food and bar checks.

AMENITIES

Tennis: Four (4) Har-Tru lighted courts available.

Bocce: Three (3) courts. Make reservations at the front desk.

Swimming pool: No lifeguard on duty.

Fitness Center (24-hour) and Billiards Room with three (3) tables.

CLUB MARINA DOCKAGE/FUEL

Gasoline and diesel fuel are available 7 days a week from 8:30 a.m. to 3:30 p.m. Free Wi-Fi is available throughout marina and IYC buildings and free cable available on center dock. All food and beverages consumed on club grounds while the club is open must be purchased from the club.

DOCKAGE: The first 24 hours are complimentary to FCYC members. Dockage is \$2.00/ft per day thereafter. Electrical charge is \$9.00 per day for 30 AMP service and \$12.00 per day for 50 AMP service. Check out time is 11:00 a.m. unless arrangements are made with the dockmaster.

NEARBY MARINA/ANCHORAGE

Fishermens Village and Laishley Marina are both fine marinas. Both the Peace River and the Myakka River offer good anchorages. Choice would depend on the wind direction.

NEARBY ACCOMODATIONS

Wyvern Hotel, Sheraton Four Points, and Springfield Suites by Marriott are near downtown Punta Gorda. Holiday Inn Express off I-75.

NEARBY RESTAURANTS

Fishermens Village is within walking distance and has several restaurants. There are numerous other restaurants within a five-mile radius of the club.

NEARBY SHOPPING

Fishermens Village, shops and restaurants, food/pharmacy and miscellaneous within 3-5 miles.

TRANSPORTATION

Taxi service and Uber are available.

OTHER

Talking on cellular devices is permitted outside the Clubhouse and annex buildings only.

11426

UNIT

ESTERO I INCLUDING

AT



ANCHORAGES

**ISLES
YACHT
CLUB**

**CHARLOTTE
HARBOR**

**MARION
AVE.**

**FISHERMEN'S
VILLAGE**

**U.S. 41
SOUTH**

**U.S. 17
TO I-75**

**NOT TO BE USED
FOR NAVIGATION**

Place
Punta Ybel
Punta Gorda
Punta Boca
(283)
Hy
Surve
U.S. 1

Regulatio
220-229. A
quirements
Protection A
EPA offic

The of
maintaine
thru "16".

KEY BISCAYNE YACHT CLUB

180 Harbor Drive

Key Biscayne, FL 33149

Tel: (305) 361-9171 • Fax: (305) 361-9209 • Docks (305) 361-8229

(Established 1955)

BOAT ARRIVAL

KBYC is located on the west side of Key Biscayne, east of Statute Mile 1095 on chart #11465. Approach from south; 065 degrees from unnumbered marker just north of marker #26. Give marker a wide berth, watch for shoaling. From north: avoid flats around West Point, stay south of markers #2 and #3. VHF channel 16 monitored by dockmaster 7:00 a.m. to 5:00 p.m. daily. Working channels are 68 and 72.

CAR ARRIVAL

In Miami, exit I-95 at Exit 1A (26th Road), Rickenbacker Causeway. Follow Causeway to Village of Key Biscayne, turn right at Harbor Drive at Exxon station. The club is about 1/2 mile on the right.

CLUB HOURS

Open 9:00 a.m. until 12 midnight Tuesday through Sunday. Closed Mondays, all days after legal holidays, as well as Christmas Day and New Year's Day.

RECIPROCITY/IDENTIFICATION

Full reciprocity to all FCYC members. Visitors must identify themselves by presenting their respective club membership cards. Guests arriving by car must phone the club in advance, so that a gate pass may be issued.

DINING FACILITIES

Reservations requested. Open daily, except Monday, 12 noon to 3:00 p.m. and 6:00 p.m. to 9:30 p.m.

Gazebo open Friday, 5:00 p.m. to 9:00 p.m.; Saturday and Sunday, 12 noon to 9:00 p.m.

Bar and Chart Room open Tuesday through Friday 12 noon until 12 midnight. Saturday and Sunday, 10:00 a.m. until 12 midnight.

DRESS CODE

Casual wear is permitted in the club. For dinner, jackets are required in the dining room from Thanksgiving to Easter. Shirts and shoes must be worn while in the clubhouse. Bathing attire not permitted in the clubhouse.

PAYMENT

All bills will be sent to your club. Voluntary 20% is added to all food and bar checks.

AMENITIES

Swimming pool is open Tuesday through Sunday 9:00 a.m. to 5:00 p.m. Children under 12 years of age are not permitted in the pool or pool deck area unless accompanied by a parent or a responsible person.

Tennis courts: To reserve a court, contact the security guard at (305)361-3957. There is a \$10.00 charge to FCYC members. All players must abide by the club rules of conduct and tennis dress codes.

CLUB MARINA DOCKAGE/FUEL

Due to limited transient space, advance reservations are required. The Dockmaster is in attendance Monday through Sunday from 7:00 a.m. to 5:00 p.m. Showers, fuel and ice are available. The dock office is reachable by calling (305) 361-8229. DOCKAGE: First day is free to FCYC members, then \$4.00 per foot per day. Electric power is extra.

NEARBY MARINA/ANCHORAGE

Crandon County Marina is about 2 miles north of the club and the Rickenbacker Marina is at marker #67. Anchorages are located just southwest of the club, including Hurricane Harbor and No Name Harbor.

NEARBY ACCOMODATIONS

The Sonesta Beach Hotel, The Ritz Carlton Hotel and the Silver Sands Motel are a short cab ride away. Club has an apartment on the premises which is available for daily rental.

NEARBY RESTAURANTS

There are many restaurants that are a short cab ride or a long walk away.

NEARBY SHOPPING

Take either a short cab ride or long walk to three shopping centers: Harbor Plaza, The Square, and the Galleria.

TRANSPORTATION

The Metro Bus is available into Miami; call (305) 638-6700 for information. The Metro Rail in Miami is available to various areas – call the same number as the Metro Bus above. For taxi service, Call Key Biscayne Taxi – (305) 365-0000.

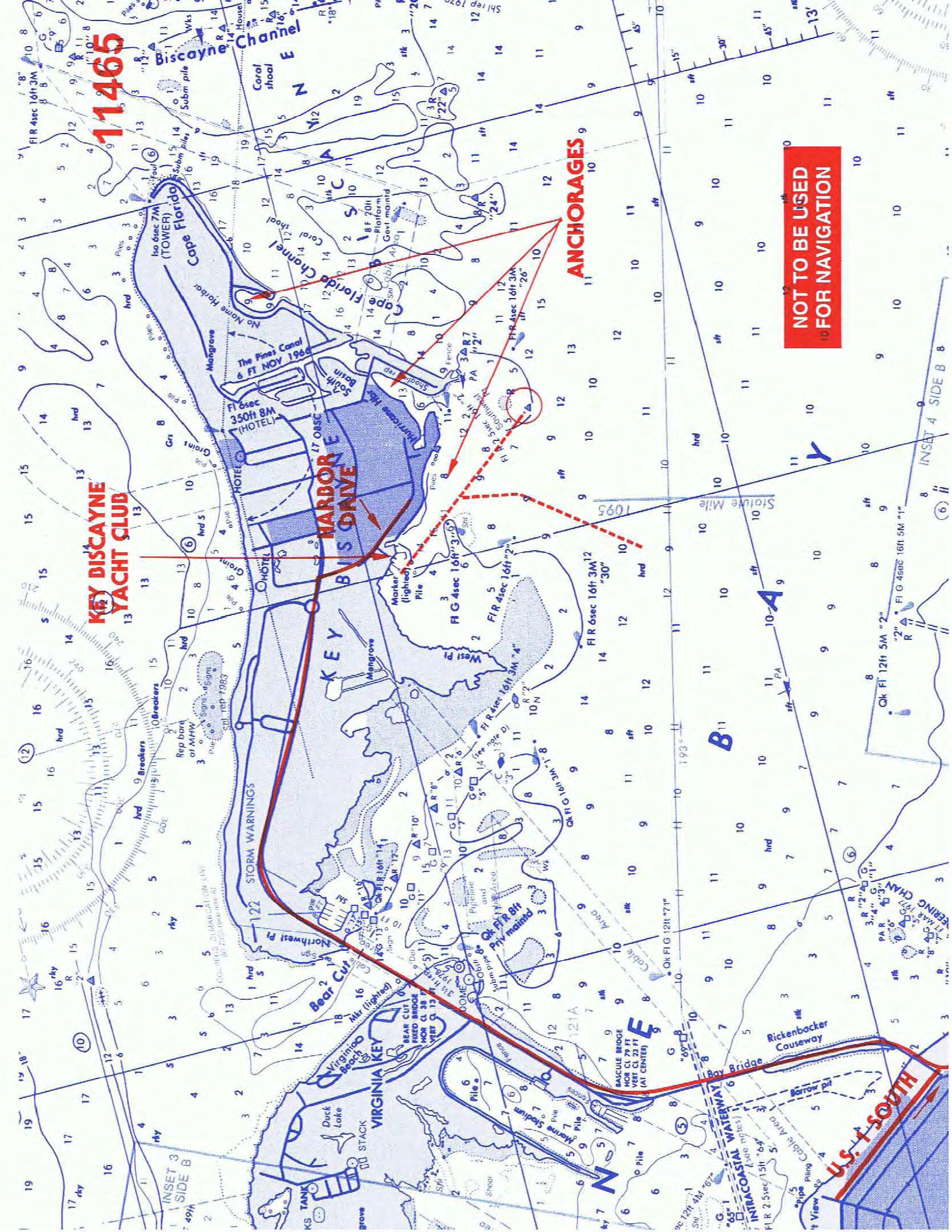
**KEY DISCAYNE
YACHT CLUB**

11465

**HARBOR E
BIS DRIVE**

ANCHORAGES

**NOT TO BE USED
FOR NAVIGATION**



LAKE BERESFORD YACHT CLUB

1961 Hontoon Road

DeLand, FL 32720

Tel: (386) 734-3854 -- e-mail: lakeberesfordyachtclub@gmail.com

(Established 1944)

BOAT ARRIVAL

The St. Johns River is a navigable waterway that is marked and maintained by the Corps of Engineers. Marker #61 is located at the entrance to Lake Beresford. From the entrance of the lake to the Clubhouse depth at low water is 5 feet. The Club is north in Lake Beresford on the western shore.

CAR ARRIVAL

Approaching from the east from Deland or 1-4, take S. R. 44 west, go through center of Deland, cross S.R. 15A (a north/south truck route from U.S. 17 to U.S. 17/92). 7/10th mile past 15A, take Old New York Ave. which angles off to left (heading southwest) and there are signs to Hontoon State Park, stay on Old New York, cross 2 sets of railroad tracks. An Amtrak station is on the right at the 2nd set of tracks. Past the Amtrak station take left on Hontoon Road (you are now heading south and again there will be a sign to Hontoon State Park at the turn), follow Hontoon Road two miles to turn off to left marked by Lake Beresford Yacht Club sign (from turn off Old New York Ave. Hontoon Rd. goes straight 1.2 mile then 90 to left then 90 to right, LBYC drive is shortly after 90 to right).

Approaching from the west, go 1.2 miles east past where S.R. 44 crosses the St. Johns River, turn right (south) on Shell Rd., go 6/10th mile to dead end at Old New York Ave., turn left, go 2/10th mile to Hontoon Rd., turn right (you are now heading south and again there will be a sign to Hontoon State Park at the turn), follow Hontoon Road two miles to turn off to left marked by Lake Beresford Yacht club sign (from turn off Old New York Ave. Hontoon Rd. goes straight 1.2 mile then 90 to left then 90 to right, LBYC drive is shortly after 90 to right).

CLUB HOURS

None Listed

RECIPROCITY/IDENTIFICATION

Full reciprocity to all FCYC members. Visitors must identify themselves by presenting their Club membership cards.

DINING FACILITIES

Open during club hours

DRESS CODE

Casual attire is permissible at all times in Lounge. A jacket and long pants are suggested for Gentlemen in the main dining room.

PAYMENT

All bills are sent to your Club. Cash transactions are permitted. For your convenience an amount equal to 18% of the check will be added to meal and bar checks. This amount may be increased.

AMENITIES

Swimming pool: Closed Mondays. Tuesday through Sunday the pool is open from 8:00a.m. to 9:00 p.m.

CLUB MARINA DOCKAGE/FUEL

Power is available. Showers are available in the Pool area. Fuel is available one mile from the Club at the Holly Bluff Marina. Also available at the Pier 44 Marina (South). DOCKAGE: First 24 hours no charge, then at current published rates per foot per day plus electrical charge.

NEARBY MARINA/ANCHORAGE

Hontoon Landing, marker 53. St. John's Marina and Resort at S.R. 44 bridge on St. Johns River. Holly Bluff Marina north of Marker #53. Hontoon State Park has dockage with water and power. Lake Beresford is off St. Johns River and anchorage in the lake is permissible. Bottom is soft mud and not good holding ground in heavy weather.

SHOPPING FACILITIES & ATTRACTIONS

Numerous boutique style shops are available in historic downtown DeLand, Home of Stetson University, Museum of Art, Reptile Discovery Center, Persimmon Brewing Company, Gillespie Museum of Gems & Minerals, Hontoon Island State Park, Highland Park Fish Camp.

NEARBY ACCOMODATIONS

Hontoon Landing Marina (386) 734-2007 has a limited # of rooms and the Courtyard Inn by Marriot in historical DeLand (386)943-9500. Hampton Inn & Suites (386) 279-7808.

NEARBY RESTAURANTS

There are numerous restaurants within five-mile radius of Club.

NEARBY SHOPPING

Convenience store- 2 miles and grocery store- 5 miles.

TRANSPORTION

Primo Taxi – (386)262-6476 – Lyft or Uber

11495

S.R. 44

TO DELAND & I-95 →

OLD NEW YORK AVENUE

DeLand Junction

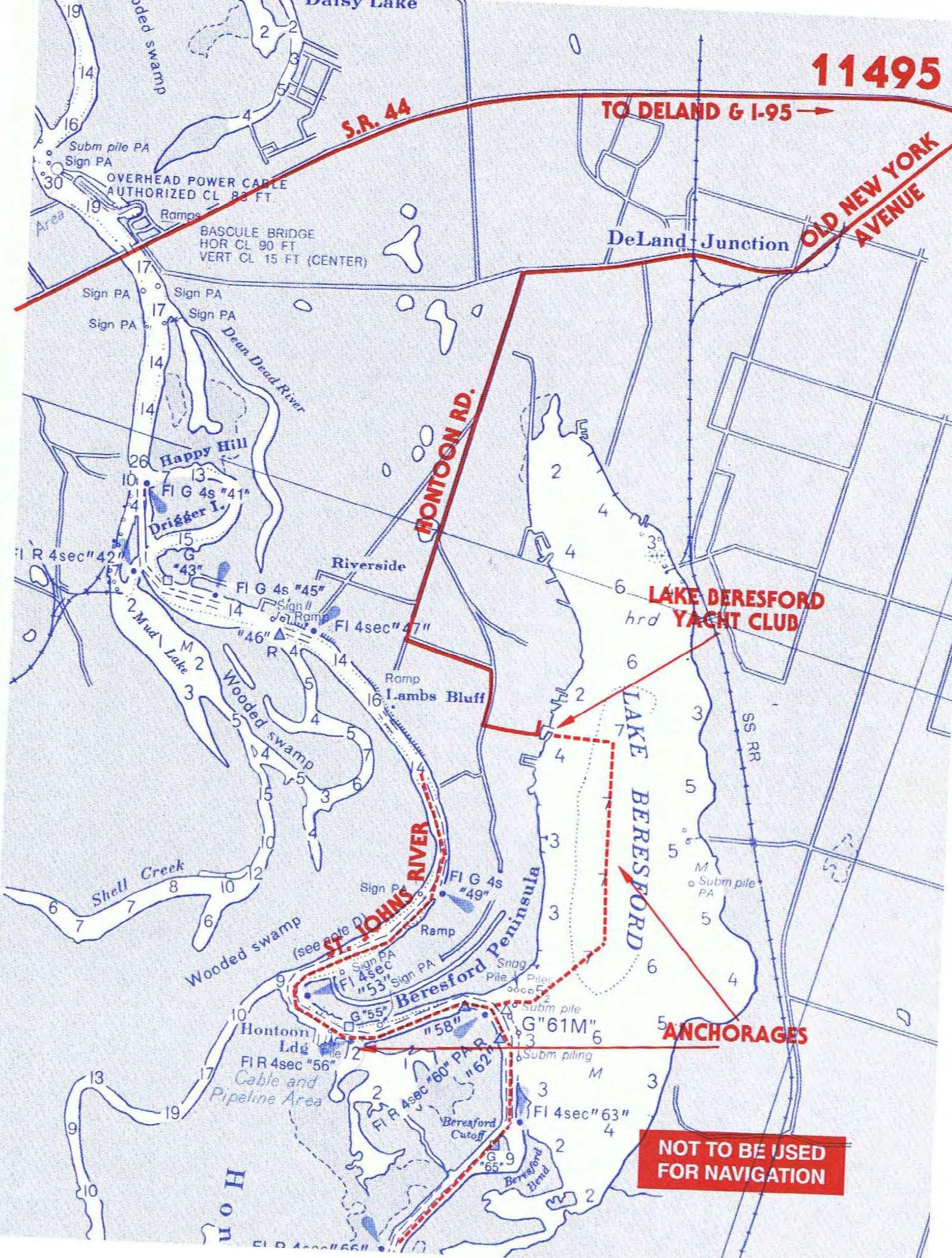
HONTON RD.

LAKE BERESFORD YACHT CLUB

LAKE BERESFORD

ANCHORAGES

NOT TO BE USED FOR NAVIGATION



LAUDERDALE YACHT CLUB

1725 SE 12th Street

Ft. Lauderdale, FL 33316

Tel: (954) 524-5500 • www.lyc1938.org • E-mail: memberservices@lyc1938.org

Club Manager: Peter McFaden

(Established 1938)

BOAT ARRIVAL

At ICW marker #26 (just north of the 17th St. Causeway at Port Everglades) turn northwesterly, keeping marker #26 to port, and enter channel to the club. The channel is marked by pilings and there are two red range lights on the club grounds marking the center of the channel. Upon leaving the channel turn north along the club finger docks to the transient dock on the north side of the club. The channel carries a maximum draft of 5~ feet at normal low tide. For boats arriving from Port Everglades, the new bridge clearances are 55' vertical and 125' horizontal. The club monitors VHF channel 16 during marina hours of operation.

CAR ARRIVAL

When driving north or south on U.S. 1, turn east onto S.E. 17th St. Turn left at Cordova Road, then right on 12th Street to the club.

CLUB HOURS

Open Tuesday through Saturday from 11:30 a.m. to closing and Sunday from 8:30 a.m. to closing.

RECIPROCITY/IDENTIFICATION

Full reciprocity to all qualified FCYC members with the exception of local clubs in which case arrangements are to be cleared with the manager. Guest privileges will be limited to a one week visit per calendar quarter unless other arrangements are made in advance with the club manager. Reservations requested. Visitors must report to the club receptionist and identify themselves by presenting club membership cards.

DINING FACILITIES

The Club is open for lunch and dinner Tuesday through Sunday. Reservations are requested but not required.

Snack Bar – Summer months: Tuesday through Sunday 10:00 a.m. to 4:00 p.m.

Bar / lounge – Open during club hours.

DRESS CODE

Casual attire is allowed in all areas except the main dining room, where coats are required unless otherwise indicated. Hats are not allowed indoors. Gentlemen must wear shirts with sleeves.

PAYMENT

All bills will be sent to your club. No cash transactions are permitted. A 20% “house charge” is added to all checks. Tipping for exceptional service and to parking lot attendant and dockmaster, tipping is allowed.

AMENITIES

SWIMMING POOL:

Summer months: Monday-Saturday, 9:00 a.m. to 5:00 p.m.; Sunday, 9:00 a.m. to 8:00 p.m.

September – May: Weekends, 9:00 a.m. to 5:00 p.m.

The pool is heated during the winter months.

TENNIS COURTS: All players must register at the Tennis Pro Shop and abide by the current published tennis court rules. All play is by reservation only. No charge for FCYC members.

CLUB MARINA DOCKAGE

Dockmaster in attendance 9:00 a.m. to 5:00 p.m., seven days a week and can be reached at (954) 818-1457. Due to limited transient space, advance reservations must be made, and visitors must hail on VHF channel 16 on arrival for dockage assignment. Showers are available in the clubhouse. 110V and 220V connections are available. Wireless internet is available. Limit of stay is fourteen consecutive days. DOCKAGE: The first night of dockage is free for FCYC members. Subsequent nights are \$5.00 per foot. A daily electric charge of \$6.90/ 30 amp; \$13.80/ 50 amp; and \$27.60/ 100 amp. begins with the first day. Only one complimentary day will be given within a 30-day period. Visitors must hail on 16 upon arrival.

NEARBY MARINA/ANCHORAGE

Bahia Mar telephone (954) 764-2233 and Pier 66 (954) 524-0566 are nearby. Both have full-service marinas, hotel and restaurant facilities. Anchorage at Las Olas Municipal Marina on Las Olas Blvd.

NEARBY ACCOMODATIONS

See above.

NEARBY RESTAURANTS

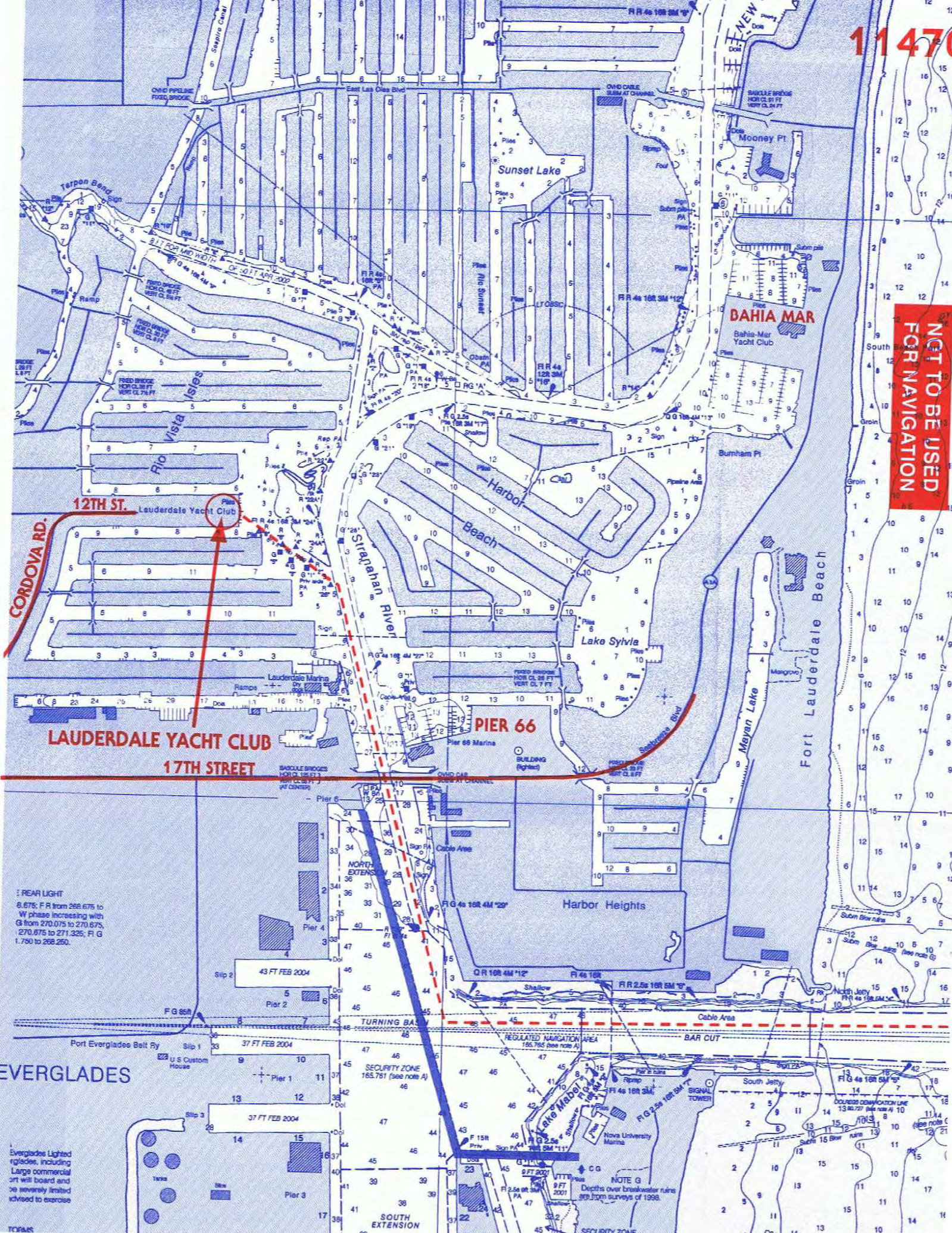
There are numerous restaurants on the 17th St. Causeway, approximately eight blocks south of the club.

NEARBY SHOPPING

South Harbor and Southport shopping centers are located five long blocks south of the club on Cordova Road (Publix is located in the Harbor Shopping Center south of 17th Street).

11470

NOT TO BE USED FOR NAVIGATION



REAR LIGHT
 8.675; FR from 266.675 to
 W phase increasing with
 G from 270.075 to 270.675,
 270.675 to 271.325; F; G
 1.760 to 268.250.

Everglades Lighted
 glades, including
 Large commercial
 art will board and
 be severely limited
 advised to exercise

TOPAS

MARATHON YACHT CLUB

825 33RD Street, Gulf
Marathon, FL 33050
Tel: (305) 743-6739 Fax: (305) 289-2076
Office Manager: Cassandra Dickson
(Established 1951)

BOAT ARRIVAL

Using chart #11451 or 11449, follow the ICW to mile 1192; turn south at marker #17 to a heading of 165 degrees magnetic. (Distance of 1.25 nm). This will line you up with the Aero Beacon and Microwave Tower next to the Club. The entrance channel is narrow with exposed riprap to starboard and a public launch ramp to port. There is at least 6 of water outside the channel except for very low tides. The club basin is deeper except for slips 1 and 2 on the north wall. Entrance channel markers are approximately 24°42.9 N and 081°05.8 SW. Club monitors channel 16.

CAR ARRIVAL

Overseas Highway (U.S. 1) into Marathon to 33rd St., opposite Fishermen's Hospital. Turn right and go to end. Club is on your left.

OFFICE HOURS

Office is open from 9:00 am -5:00 pm Tuesday thru Friday. Saturday from 9:00 am – 1:00 pm.

RECIPROCITY/IDENTIFICATION

Full reciprocity to all FCYC members and their guests. Visitors must identify themselves by presenting their FCYC affiliated club membership card and photo ID. Those staying in the marina must show proof of insurance. The minimum amount is \$300,000. You can present your proof of insurance upon arrival or email it in advance to office@marathonyachtclub.com when making your reservation.

DINING FACILITIES

Lunch is served from 11:30 am to 2:30 pm Wednesday and Friday. Dinner Served Tuesday through Saturday from 5:00 pm to 8:00 pm. Friday nights have live music. Closed Monday. Please call ahead...our hours of operation change during the summer.

DRESS CODE

Casual dress is permitted, males must wear a collared shirt after 6 pm. Shoes and shirt required for service. No bathing suits permitted inside the Club.

PAYMENT

Statements will be sent to your Club. 20% gratuity will be added to all food and bar checks.

AMENITIES

Swimming pool open year-round. Pool side bathroom. Children under 16 must be accompanied by adult. No lifeguard on duty.

CLUB MARINA DOCKAGE/FUEL

We have no dockmaster; please call the office for advance reservations. 30 AMP and 50 AMP connections are available plus water, cable TV, and internet. There are 2 bathrooms with showers, and a laundry room.

Fuel is available (Gulf-side) Keys Fisheries (305)743-4353 or (Gulf-side) Faro Blanco Resort (305)743-1234.

DOCKAGE: No charge first day, except utility fee.

NEARBY MARINA/ANCHORAGE

Boot Key Harbor offers many good places for temporary anchorage (305) 743-0000.

NEARBY ACCOMODATIONS

Banana Bay Resort (305) 743-3500, Tranquility Bay Beach Resort (844) 209-6758, Faro Blanco Resort (305) 743-1234

NEARBY RESTAURANTS

Several restaurants in the area, by walking, bicycle or taxi. Keys Fisheries (305) 743-4353, Florida Keys Steak and Lobster House (305) 743-5516, Stuffed Pig (305) 743-4059 Breakfast and Lunch only.

NEARBY SHOPPING

All necessities available within 1 1/2 miles. West Marine ½ mile and Publix 1 mile.

TRANSPORTION

Local cab service and Uber are available; ask for phone numbers at the office.

OTHER

Enjoy the sunsets overlooking the Gulf. Great fishing and lobstering nearby. Several coral reefs nearby for diving and snorkeling. Come enjoy the turquoise waters of the Keys.

NOT TO BE USED FOR NAVIGATION

MARATHON YACHT CLUB

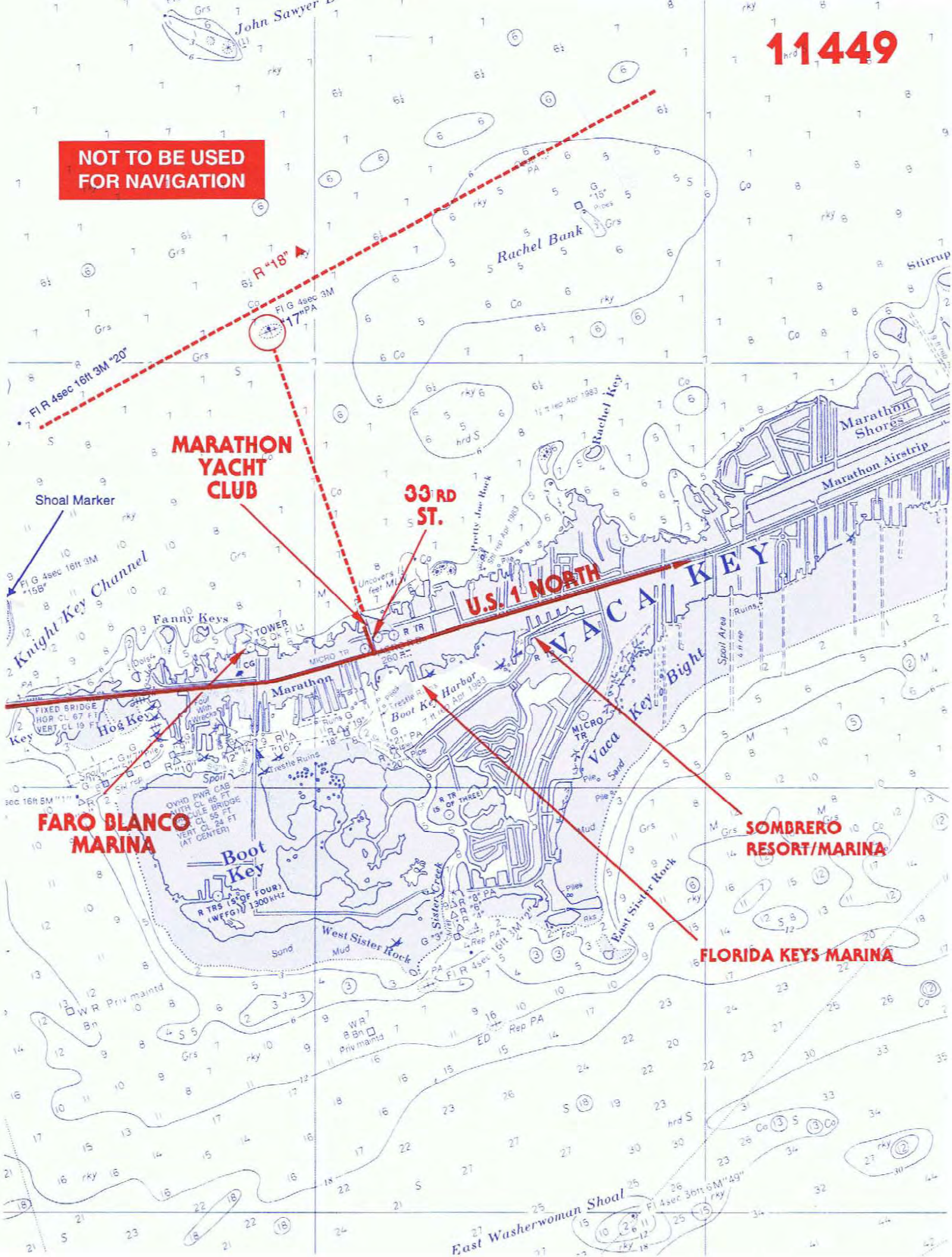
33 RD ST.

U.S. 1 NORTH

FARO BLANCO MARINA

SOMBRERO RESORT/MARINA

FLORIDA KEYS MARINA



MARCO ISLAND YACHT CLUB

1400 N. Collier Blvd.

Marco Island, FL 34145

Tel: (239) 394-0199 • Email: gm@marcoislandyachtclub.net

General Manager: Carrie Brooks

www.marcoislandyachtclub.net

(Established) 2001)

NOTE: Clubhouse will be closed from July 2023 through most likely April 2024 for a major renovation. In the meantime, we will have a temporary tent along with cooking facilities open from mid-August until the clubhouse reopens. We would love to have you join us for our casual atmosphere during this time. The marina will remain open.

BOAT ARRIVAL

Geocoordinates 25° 58.71'N, 81° 46.46'W at Capri Pass at the split channel marker. TURN RIGHT or STARBOARD, leaving Marker G "3" to PORT (LEFT) and R "2A" to STARBOARD (RIGHT). As you pass G "9" you'll have to turn somewhat to port to get back to G "11" marker. Follow RED RIGHT RETURN rule and head East up the channel TOWARD the 55-foot fixed bridge. Shortly after passing G "15", you will see TWIN POWER TOWERS (65' clearance at CENTER OF THE POWERLINES). There is a shoal to the right of the power line tower, so do not take a short cut. You will NOT be going under the bridge. Immediately after passing under the power lines, the club's Riverside Marina transient dock runs parallel with the river.

WARNING TO SAILBOATS: Aim toward the CENTER of the BRIDGE when going under the power lines. The 65' clearance is IN THE CENTER OF THE LINES – the lines dip significantly on either side. There is a shoal to the right of the power line tower, so don't take a short cut - pass under the center of the two power lines and then turn STARBOARD, where there is not a water depth problem.

By water coming from Goodland area.

Go under the 55' bridge and turn to PORT. RED- RIGHT-RETURN REVERSES WHEN GOING UNDER THE BRIDGE.

VHF channel 16 is monitored; channel 68 is working channel.

CAR ARRIVAL

1-75 to exit 101, Rte. 951 (Collier Blvd). Turn south toward Marco Island. Drive approximately 15 miles. Go over large bridge (the Judge Jolly Bridge). Looking to your right as you drive over the bridge you will see the Marina and Clubhouse. Turn RIGHT at the first driveway into the Marina. Follow the signs to the MIYC Clubhouse.

CLUB HOURS

See NOTE at top of page. The club is closed on Monday all year and additionally on Tuesday during May through October.

RECIPROCITY/IDENTIFICATION

Full reciprocity to all FCYC qualified members and their guests. Visitors must identify themselves by presentations of their respective club membership cards.

DINING FACILITIES

Luncheon 11:30 a.m. to 2:30 p.m.; Dinner 5:30 p.m. to 8:30 p.m.; Brunch 10:00 a.m. to 1:30 p.m. Reservations requested.

DRESS CODE

Casual dress is permitted except on party nights. Collared shirts and shoes must be worn while inside the clubhouse. Bathing suits are not permitted in the club, bar, or dining facilities.

PAYMENT

All bills will be sent to your club. 20% added to food and bar checks. No cash, check, or charge transactions are permitted.

AMENITIES

Heated pool, exercise room, gas BBQ, kitchenette.

CLUB MARINA DOCKAGE/FUEL

Email dockmaster at Dockmaster@marcoislandyachtclub.net or contact by phone at (239) 394-0199 for dockage reservations. The first night of dockage is free for FCYC members. Additional nights are charged at \$2.00 per foot. Daily electrical charges of \$5.00 for 30 amp; \$10.00 for 50 amp; \$20.00 for 100 amp. Rates are subject to change. Pump outs are available by request. Fuel is available at Marco River Rose Marina at marker 15; tel (239) 394-2502; hail on VHF channel 16.

NEARBY MARINA/ANCHORAGE

Marco River Rose Marina	(239) 394-2502
Marco Island Marina Association	(239) 642-2531
Walker's Hideaway Marina	(239) 394-9333

NEARBY ACCOMODATIONS

Olde Marco Inn	(239) 394-3131
Hilton	(239) 394-5000
Mariott	(239) 394-2511
Marco Beach Resort	(855) 214-4563

NEARBY SHOPPING

Marco Town Center Plaza – 3 stop lights, approx. 1 mile.

TRANSPORTION

Car rental: - Enterprise	(239) 642-4488
Taxi Cabs: A OK	(239) 394-1133
Action Cab	(239) 394-4400

11430

Marco Island Yacht Club

SR 951 - Collier Blvd.

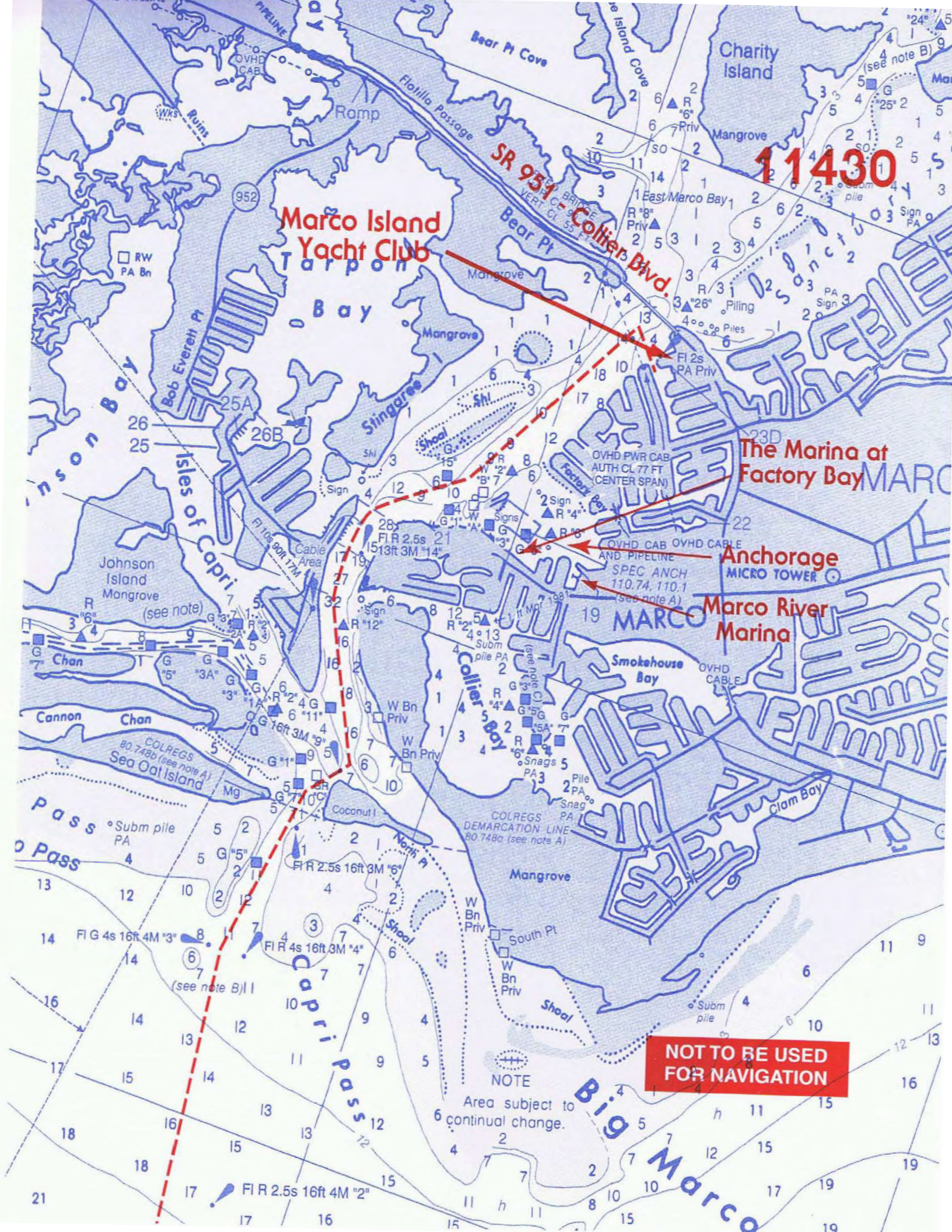
The Marina at Factory Bay

Anchorage MICRO TOWER

Marco River Marina

NOT TO BE USED FOR NAVIGATION

NOTE Area subject to continual change.



THE MOORINGS YACHT & COUNTRY CLUB

100 Harbour Drive
Vero Beach, Fl 32963

Tel: (772) 231-1004 Fax: (772) 231-7845 www.themooringsclub.com
General Manager: Craig Lopes e-mail: clopes@themooringsclub.com
(Established 1974)

BOAT ARRIVAL

Refer to chart # 11472. Just South of marker "R" 160 pick up marked channel bearing ESE. As you approach the sea wall, keep green marker #9 to port and bear North along marked channel leading to Moorings docks. The Riverhouse is adjacent to docks.

CAR ARRIVAL

Take I-95 to exit 147 - State Road 60. Proceed East on SR 60 approximately 8 miles to Indian River Blvd, turn right. At light go left over the 17th Street Causeway, over the Indian River. At the light turn right on A1A heading South. Go 5 miles to Harbour Drive, on the right. Follow Harbour Drive to the Guardhouse.

CLUB HOURS

Office hours 9:00 a.m. – 5:00 p.m. daily Monday-Friday. Closed on Mondays from May through October. Hours of operations for dining, golf, tennis, pickleball, fitness, and spa vary depending on the time of year. Please call (772) 231-1008 for reservations and a current schedule.

RECIPROCITY/IDENTIFICATION

Full reciprocity to all qualified FCYC members. Guests must show their membership card to the attendant at the Guardhouse or to the Riverhouse/Clubhouse receptionist upon arrival.

DINING FACILITIES

The Dockside Grill, Commodores Room, Sunset Grill, River Room, Royal Palm Room, Governors Lounge are closed on Mondays May through October. Dining schedule varies depending on the time of year. Please call ahead for current schedule.

DRESS CODE

"Club Casual" attire is appropriate in the downstairs dining rooms and jackets are preferred on Friday and Saturday evenings in the River Room. Casual attire and swim wear cover-ups are acceptable in the Dockside Grill until 6:00 pm. Shirts and shoes are always REQUIRED other than poolside. Golf shoes are only permitted on the lower sports level of the Clubhouse.

PAYMENT

Bills will be sent to your Club. Payment is required in 30 days. No cash or credit card transactions are permitted.

AMENITIES

Swimming pool: Open daily from 8:00 a.m. to dusk. Closed on Mondays from May through October. No lifeguard on duty. Please use showers by the pool.

Fitness, Spa, Golf, tennis, Croquet & Pickleball: By reservation only. Use is restricted during the months of November through April. If your home club offers golf, tennis, pickleball, croquet, fitness, or spa amenities, you may access those same privileges at our club. Call (772) 231-1004 for more information.

CLUB MARINA DOCKAGE/FUEL

No charge for the first 24 hours within a 30 day period. Subsequent days at current published rates per foot per day plus electrical charges.

NEARBY MARINA/ANCHORAGE

Vero Beach City Marina (772) 231-2819
Fort Pierce City Marina (772) 464-1245

NEARBY ACCOMODATIONS

There are many luxury and boutique hotels a short distance from the Club in Central Beach.

NEARBY RESTAURANTS

Many fine local restaurants are located a short ride from the Club in Central Beach and Downtown Vero Beach.

NEARBY SHOPPING

Ocean Drive, Miracle Mile, downtown and Vero Beach Outlets offer many fine shops all within 10–20 minutes by vehicle.

TRANSPORTION

Uber and taxi services are available.

ACCESS CONTROL

The Moorings property is gated. Typically, there is staff in the Guardhouse from 7:00 a.m. – 9:00 p.m. If you need access to the property after these hours please contact the Club to obtain a temporary access code.

PETS

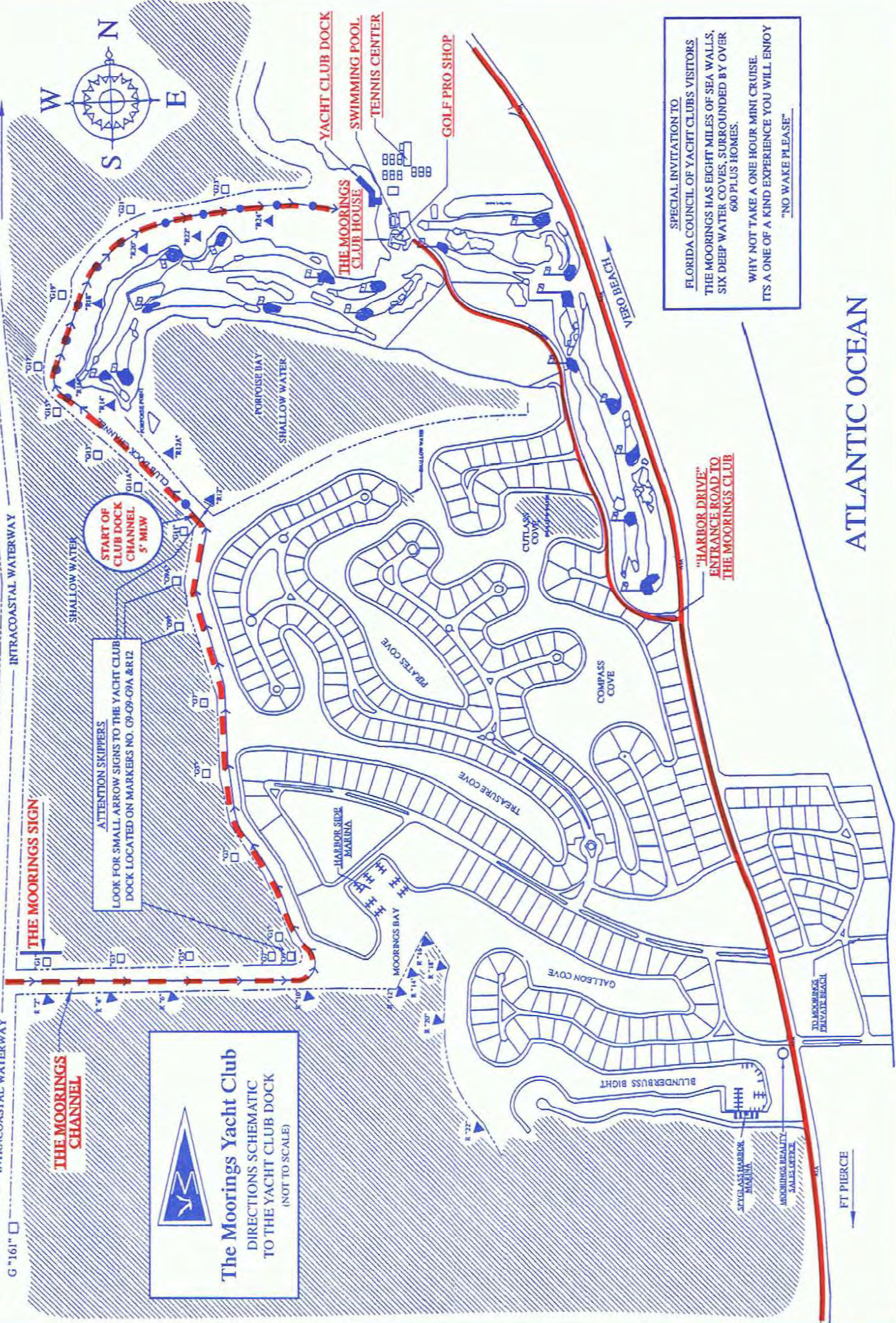
Pets on visiting boats are to be walked adjacent to the docks (east side of Riverhouse). Please pick up after them and use the dog waste receptacle at the dock. Keep them leashed at all times and out of eating areas.

CELL PHONES

Voice use of cell phones is allowed in our parking lots, but prohibited in all buildings, golf course, tennis courts, pool, and fire pits. Use electronic devices only if no sound is emitted. Wi-fi is available in most areas in the Clubhouse and on the docks.



FT PIERCE
G "161" □
INTRACOASTAL WATERWAY
R "160"
R "158"
R "156"
VERO BEACH



START OF CLUB DOCK CHANNEL 5' MIN

ATTENTION SKIPPERS
LOOK FOR SMALL ARROW SIGNS TO THE YACHT CLUB DOCK LOCATED ON MARKERS NO. C9-C9-C9A & R12

THE MOORINGS SIGN

THE MOORINGS CHANNEL


The Moorings Yacht Club
DIRECTIONS SCHEMATIC
TO THE YACHT CLUB DOCK
(NOT TO SCALE)

YACHT CLUB DOCK
SWIMMING POOL
TENNIS CENTER
GOLF PRO SHOP

THE MOORINGS CLUB HOUSE

"HARBOR DRIVE"
ENTRANCE ROAD TO THE MOORINGS CLUB

SPECIAL INVITATION TO
FLORIDA COUNCIL OF YACHT CLUBS VISITORS
THE MOORINGS HAS EIGHT MILES OF SEA WALLS,
SIX DEEP WATER COVES, SURROUNDED BY OVER
600 PLUS HOMES.
WHY NOT TAKE A ONE HOUR MINI CRUISE.
IT'S A ONE OF A KIND EXPERIENCE YOU WILL ENJOY
"NO WAKE PLEASE"

ATLANTIC OCEAN

FT PIERCE

NAPLES SAILING AND YACHT CLUB

896 River Point Drive
Naples, FL 34102-3496
Tel: (239) 774-0424 • Fax: (239) 775-1550 • E-mail: gm@thensyc.com
General Manager: Manny Blanco, CCM
(Established 1964)

BOAT ARRIVAL

The club is located on the northern shore of Naples Bay at marker #40 with 5 feet of water at MLW. The club monitors VHF channel 16. Working channel is 68.

CAR ARRIVAL

From I-75 north or S.R. 84 (Alligator Alley) east, take Davis Blvd. to U.S. 41. Bear right on 41, follow 1/3 mile to River Point Drive on left. Clubhouse is located at end of drive.

CLUB HOURS

The club has seasonal hours of operation, and it is best to contact the club directly.

RECIPROCITY/IDENTIFICATION

Full reciprocity to all FCYC members, except those clubs within a 20-mile radius. Present your current membership card from an FCYC affiliated club.

DINING FACILITIES

Reservations are required. The club has seasonal hours of operation, and it is best to contact the club directly.

DRESS CODE

Lighthouse Lounge – Slacks, Shorts, or dress denim with a collared shirt.
Main Dining Room – Slacks and a collared shirt.

PAYMENT

All bills will be sent to your club. No cash payment permitted. 25% added to all food and beverage checks.

AMENITIES

Swimming pool.

CLUB MARINA DOCKAGE/FUEL

Dockmaster (phone (239) 774-2649) is in attendance daily 8:00 a.m. until 4:00 p.m. The marina has 79 slips in floating docks. 4 additional slips are designated for visiting yachts. Restrooms and showers are available at the clubhouse. Electricity 110V and 220V. Fuel and sanitary pump out station are available at nearby commercial facility. DOCKAGE: No charge for first night's dockage to FCYC members, (once in any 30-day period) except for electricity. Additional nights dockage are billed at current prevailing rates.

NEARBY MARINA/ANCHORAGE

Naples City Docks and Gulfwind Marine (service only) are located nearby. There are no adequate anchorages immediately adjacent to the club. In Naples Bay area there are anchorages: (A) Port Royal, north of Gordon Pass marker 13. (B) An anchorage in Naples Bay (it is farther inland and off the channel to the northwest marker 35).

NEARBY ACCOMODATIONS

Numerous lodging facilities are located within a five-mile radius of the club.

NEARBY RESTAURANTS

Numerous restaurants are located within walking distance of the club.

NEARBY SHOPPING

Tin City Mall is located west of Club on U.S. 41. Additional shopping is located farther west on Fifth Avenue South. Laundromat is nearby. (See dockmaster for details).

TRANSPORTATION

For best service we recommend UBER.

11429

NAPLES

TIN CITY SHOPPING AREA

RIVER POINT DRIVE

DAVIS BLVD. I-75 NORTH AND

S.R. 84 (ALLIGATOR ALLEY)

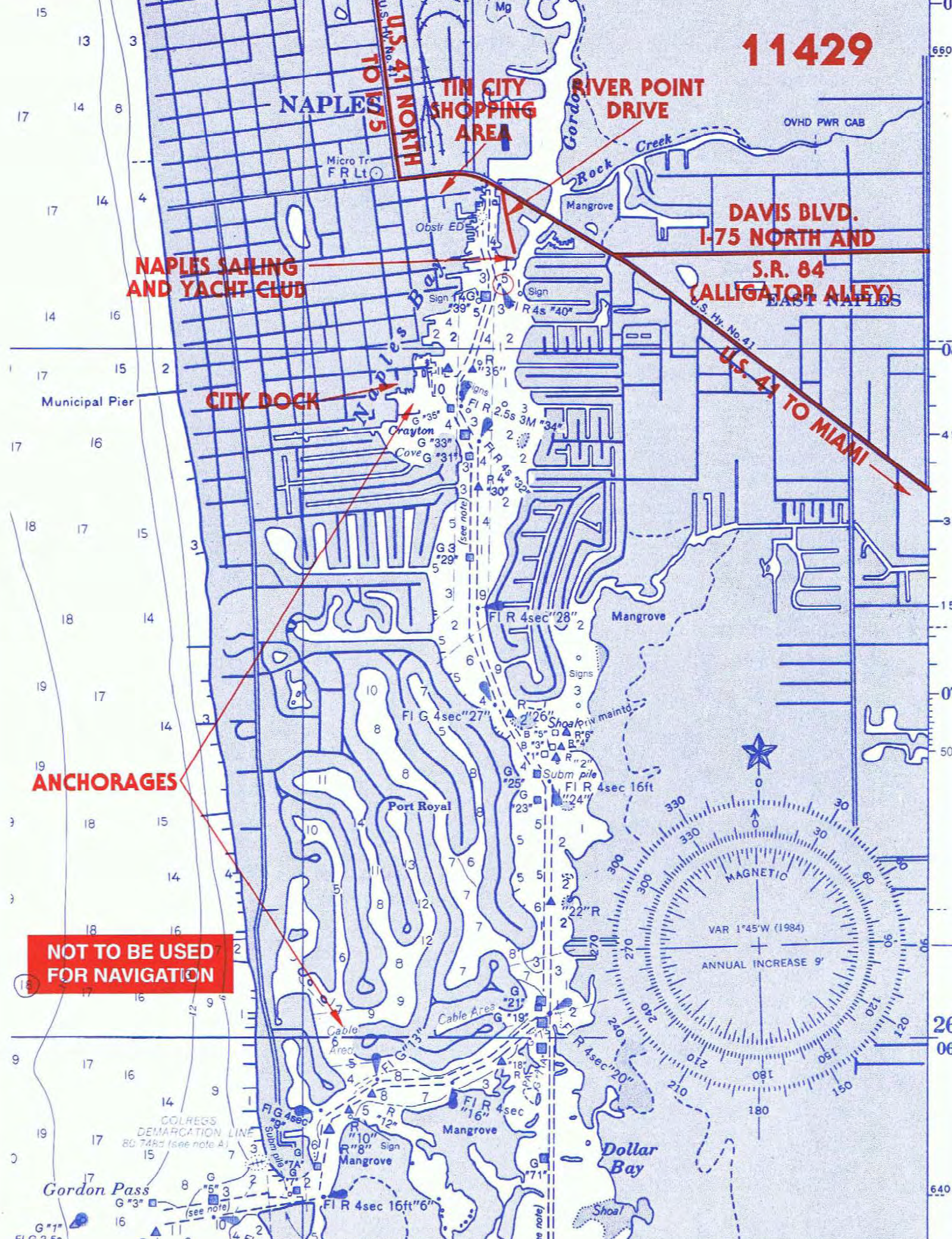
NAPLES SAILING AND YACHT CLUB

CITY DOCK

U.S. 41 TO MIAMI

ANCHORAGES

NOT TO BE USED FOR NAVIGATION



NAPLES YACHT CLUB

700 14th Avenue South

Naples, FL 34102-7396

Club: (239) 262-6647 • Dockmaster (239) 262-7301

Website: www.naplesyc.com

(Established 1947)

BOAT ARRIVAL

Proceed through Gordon Pass and up the Gordon River to marker 35, turn to port and follow channel markers to the club dock. VHF channel 16 is monitored. Channel 9 is working channel.

CAR ARRIVAL

From north: Take I-75 to Exit 107 towards Naples, turn west (right) on Route 896 (a/k/a Pine Ridge Road); turn left on Livingston Road; turn right onto Golden Gate Parkway; turn left onto Goodlette-Frank Rd. N.; turn right onto Tamiami Trail East/US 41. Follow the "Downtown Naples" 5th Avenue sign. The 1st light you come to on 5th Avenue is 8th Street. Turn left on 8th Street, then turn right on Broad Avenue South; turn left on 7th Street. The Club is at the end of 7th Street, on the left-hand side.

From East: Take I-75 to Exit 101, turn left onto Route 951/ Collier Blvd; turn right on Davis Blvd. Route 84 West to Naples. Go 7 miles, turn left on Tamiami Trail East/US 41 N. Follow the "Downtown Naples" 5th Avenue sign. The 1st light you come to on 5th Avenue is 8th Street; turn left on 8th Street; turn right on Broad Avenue South; turn left on 7th Street. The Club is at the end of 7th Street, on the left-hand side.

CLUB HOURS

Operating hours are 9:00 a.m. to 9:00 p.m. Club closures are:

- November 1 to May 31 – Wednesdays
- June 1 to October 31 – Tuesday, Wednesday and Thursday Docks remain open until 4:30 p.m. on the days the club is closed.

RECIPROCITY/IDENTIFICATION

Full reciprocity to all FCYC members, except clubs within a 20-mile radius. Present your current membership card from an FCYC affiliated club.

DINING FACILITIES

Reservations requested. Dining is closed on club closure days as noted above under "Club Hours."

The Helm Breakfast, Coffee & Smoothie Bar – 8 to 11 a.m.

Luncheon 11:00 a.m. to 2:00 p.m.

Dinner 5:00 p.m. to 9:00 p.m.

A la Carte Sunday Brunch 10:00 a.m. – 2:00 p.m.

DRESS CODE

Before 5:00 p.m. –

- Required: shoes, shirt
- Permitted: shorts, collarless shirts, appropriate boating or athletic attire, untucked shirts
- Not permitted: blue denims, shirtless attire, bathing suits, crop tops, tank tops, inappropriate length dresses, shorts, or skirts

After 5:00 p.m. –

- Required: tucked-in collared shirt, slacks, shoes
- Not permitted: collarless shirts, athletic or boating attire, shorts, blue denims, untucked shirts, shirtless attire, bathing suits, crop tops, tank tops and inappropriate length dresses, shorts or skirts, hats

PAYMENT

All bills will be sent to your club. No cash or check transactions are permitted. 20% added to all food and bar checks.

CLUB MARINA DOCKAGE/FUEL

Cellular phone (239) 262-7301, attended daily 8:00 a.m. to 4:30 p.m. Gasoline and diesel fuel are available and are charged to your club. Electricity 110V and 220V. Showers, ice, pump out, phone and Wi-Fi are available. DOCKAGE: First 24 hours no charge to FCYC members, once in any 30-day period, then at FCYC discount rate. Electric service is extra.

NEARBY MARINA/ANCHORAGE

Naples City Dock (239) 213-3070

Naples Boat Club (239) 261-6188

Anchorage are found in Port Royal, north of Marker 13 (with 5' approach at low tide and 10' in anchorage) and in "Coffin Cove," northwest of marker 21.

NEARBY ACCOMODATIONS

The Capri Inn – 955 7th Avenue South (239)435-9600

Cove Inn Hotel – 1191 8th Avenue South (239)262-7161

Bayfront Inn on 5th – 1221 5th Ave. South (239)649-5800

NEARBY RESTAURANTS

Within walking distance:

Dock Restaurant (239) 263-9940

The Cove Inn serves breakfast (239) 262-7161

Beyond walking distance:

There are other casual places available on 3rd Street South and on 5th Avenue South.

NEARBY SHOPPING

A convenience store four blocks from the clubhouse has groceries, newspapers, etc. See the dockmaster for details of other nearby shopping.

TRANSPORTATION

Checker Cab (239) 455-5555

Yellow Cab (239) 594-8888

11429

NAPLES

TIN CITY SHOPPING AREA

DAY MARINA

DAVIS BLVD. TO I-75 NORTH

TO S.R. 84 (ALLIGATOR ALLEY)

U.S. 41 TO MIAMI

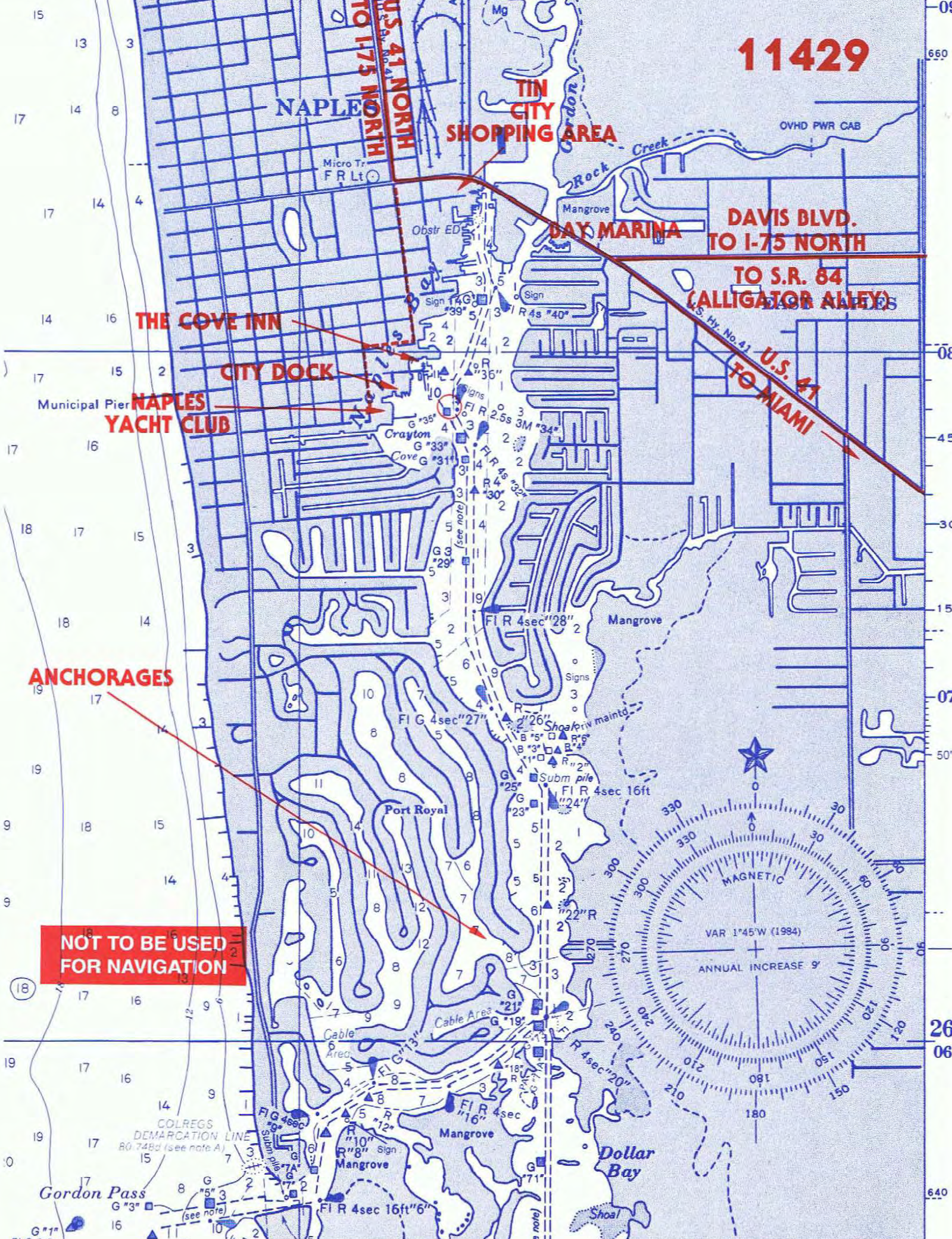
THE COVE INN

CITY DOCK

NAPLES YACHT CLUB

ANCHORAGES

NOT TO BE USED FOR NAVIGATION



OYSTER BAY YACHT CLUB

96732 Bay View Drive

Fernandina Beach, FL 32034

Ph: (904)261-4773 | Email: reservations@oysterbayyachtclub.com

General Manager: John May | Website: www.oysterbayyachtclub.com

(Established in 2007)

BOAT ARRIVAL

The Oyster Bay Yacht Club marina is located at the confluence of Lanceford Creek and Soap Creek, 2 miles west of downtown Fernandina Beach. From ICW marker R 10 proceed in a westerly direction to Lanceford Creek. Note that the navigation chart shows a shallow bank at the entrance to Lanceford Creek but, there is actually very deep water in the center of that area. Proceed into Lanceford Creek. When you reach the entry channel to the Yacht Club marina you will note that the red marker has been damaged and is temporarily marked with a floating red ball. Enter the marina between the green and red markers and then favor the marina side of the creek, not the marsh side. Take note of the current as you enter the marina so that you can be prepared for a potentially swift current as you dock.

CAR ARRIVAL

From I-95 North, Take Exit 373 toward SR-A1A/Fernandina Beach onto SR-200 E (Buccaneer Trl). Go for 8.1 mi. Keep left toward Barnwell Road. (0.1 mi). At stop light, turn left onto Barnwell Rd. Go for 2.2 mi. Enter private gate into Oyster Bay Harbour (please see DINING for additional access information) and continue straight for 0.3 mi. on Oyster Bay Dr. Turn left onto Crane St. Go for 0.1 mi. Turn right onto Bay View Dr. Go 0.8 mi. Take the 1st exit from roundabout. Go for 0.1 mi.

OFFICE HOURS

Office hours 9:00 am - 4:00pm Tuesday through Friday.

RECIPROCITY/IDENTIFICATION

Full reciprocity to all FCYC members other than those belonging to a Club with an alternate reciprocal agreement. Visitors must present their current membership cards.

DINING and RESERVATIONS

Wednesday: Dinner only 5:00pm - 9:00pm
Thursday - Saturday: Lunch 12:00pm - 4:00pm /
Dinner 5:00pm - 9:00pm
Sunday: Lunch - Seasonal Hours

Reservations required and a notice of 48 hours is requested. Please call 904-261-4773. OBYC is located in a gated community and a code is required for entry. A code will be provided during the reservation process.

DRESS CODE

Appropriate casual dress except when otherwise notified. Service can be denied if dress is not considered appropriate by management.

PAYMENT

All bills will be sent to your club. No cash transactions are permitted. 20% service charge will be added to your bill.

AMENITIES

Swimming pool and workout room are available. Towels are not available.

CLUB MARINA DOCKAGE/FUEL

Slip usage is free for the first night and \$50 plus tax after the first night (this includes shore power and water). Ice is also available by request only at the time of making your reservation. 72-hour notice is required for slip reservations. Fuel is not available. Please call 904-261-4773 or email at reservations@oysterbayyachtclub.com for slip reservations.

Note - because OBYC is located in a gated community, a code is required for entry. A temporary decal is required for boaters wanting to exit property and later return to the Club. A decal can be obtained from the Club office during regular hours of operation. Please request a decal while making your reservation.

NEARBY MARINA / FUEL

Amelia Island Marina 904-775-5427 (Fuel available)

OASIS Marina at Fernandina Harbor 904-310-3300 (Fuel available)

FERNANDINA BEACH HOTELS

Hampton Inn & Suites - Downtown (closest to restaurants, shops, marina, etc.) 19 South 2nd Street 904-491-4911

Home to Suites by Hilton - 2246 Sadler Road 904-679-6777

Marriott Courtyard - 2700 S. Atlantic Avenue 904-261-1919

NEARBY RESTAURANTS

It's a 15-minute ride to Amelia Island and downtown Fernandina Beach where there are numerous restaurants and shopping.

NEARBY GROCERY FACILITIES

Groceries are a 10-minute ride to Publix or Winn-Dixie.

TRANSPORTION

Daniel Transportation - 904-261-5824

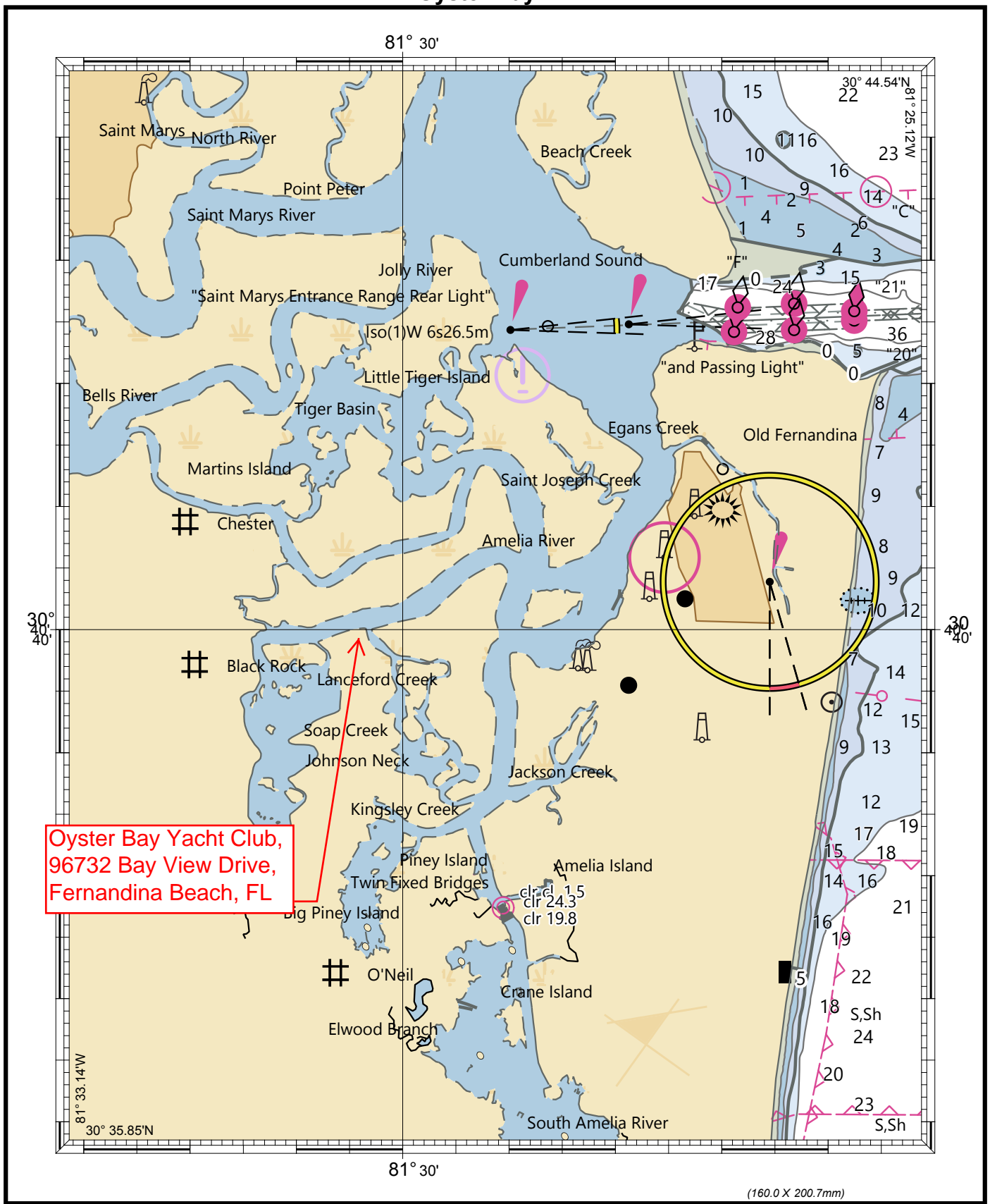
Amelia Transportation Group - 904-838-9686

Not for Navigational Purposes

DEPTHS IN FEET

Oyster Bay YC

WGS 84



To ensure that this chart was printed at the proper scale, the line above should measure six inches (152 millimeters).

(160.0 X 200.7mm)

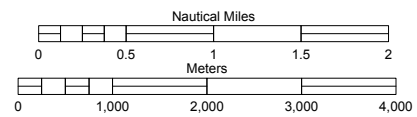
WGS 84

Generation Date: 25 September 2022
Page Size: Letter - 11 x 8.5 inch (Portrait)

DEPTHS IN FEET



Projection Information
WGS 1984 World Mercator (Calculated)
SCALE 1:80000 at Lat. 30°40.2'
GCS WGS 1984



PELICAN ISLE YACHT CLUB

410 Dockside Drive

Naples, FL 34110

Tel: (239) 566-1606 • www.piyc.net

Club Manager: Alisha Feezor

(Established 1996)

BOAT ARRIVAL

Using Charts# 11427 or 11430 enter Wiggins Pass and follow the markers maintained by Collier County eastbound approximately 0.5 nm. PIYC is on the North side of the Cocohatchee River. Check website at www.piyc.net for recent pass photo and soundings. RADIO CONTACT: VHF channel 16 is monitored during marina hours. The working channel is 68.

CAR ARRIVAL

From the North: I-75 exit 116 (Bonita Beach Road) west 3.5 mi to Tamiami Trail (US 41). South 2.5 mi to Wiggins Pass Road (CR888). West 1.0 mi to Vanderbilt Drive. South 0.1 mi to Dockside Drive, west to gatehouse entry. From the South: I-75 exit 111 (Immokalee Road) west 4.7 mi to Vanderbilt Drive. North 1.4 to Dockside Drive, west to gatehouse entry.

CLUB HOURS

Hours of operation change seasonally. Please check the club website at www.piyc.net for current hours. Dining Reservations are required by calling (239) 566-1606.

RECIPROCITY/IDENTIFICATION

Full reciprocity to all FCYC members. Present your current membership card from an FCYC affiliated club. Reservations required.

DINING FACILITIES

Quarterdeck – Seats up to 88 guests

Dockside Grill & Bar – Casual dining overlooking the Cocohatchee River

Portside Patio – Outdoor dining with view of the Pass

Privateer Room – Seats up to 24 guests with private balcony

Commodore Room – Intimate dining; seats up to 12 guests.

DRESS CODE

Resort casual, jackets not required. Swimwear cover-ups, shirts and shoes are always required other than poolside.

PAYMENT

Charges will be billed to your Club. No cash transactions permitted. 20% service charge added to all food and beverage purchases.

AMENITIES

Beach shuttle (complimentary, 2-beach access)

Boater bathrooms with showers/toiletries (24-hour access)

Boater laundry facilities/ice machine

Bocce courts

Complimentary morning coffee

Fire pits

Fitness center

Kayaks

Resort pool/jacuzzi

Ship's store

Tennis/pickleball courts

Wi-Fi at clubhouse/poolside

CLUB MARINA DOCKAGE/FUEL

Dockmaster and docking assistance are available during marina hours. Water and pump out at slips DOCKAGE: First 24 hours free, then \$2.20 per foot per day thereafter. Utilities fee: \$5.00 per day for 110v and \$10.00 per day for 230v. Marina rates are subject to change.

NEARBY MARINA/ANCHORAGE

Cocohatchee River Marina adjacent; (239) 514-3752 with non-ethanol gas, diesel fuel, launch ramps, ships store

NEARBY ACCOMODATIONS

Doubletree Suites by Hilton (2.1 mi) (239) 593-8733

La Playa Beach & Golf Resort (2.8 mi) (239) 597-3123

The Ritz Carlton (3.1 mi) (866) 238-4218

Inn at Pelican Bay (3.7 mi) (239) 597-8777

NEARBY RESTAURANTS

Many fine local restaurants are located a short taxi ride from the club. Please visit the club reception desk for restaurant recommendations based on preferences.

NEARBY SHOPPING

Fifth Third Bank (1.4 mi) closest ATM

Grocery: Publix and Trader Joes (2.6, 2.8 mi)

Pharmacy: Walgreens and CVS (1.3, 1.5 mi)

Multi-purpose: Walmart (1.7 mi.)

Mercato: (3.7 mi.) premier-style theater, notable restaurants, upscale retailers

TRANSPORTATION

NRT Taxi-Limo Service (239) 200-7177

Hertz Car Rental (1.2 mi.) (239) 513-1838

11427

BONITA BEACH ROAD

TO I-75
EXIT 116

TO I-75
EXIT 116

VANDERBILT
DRIVE

TAMiami
TRAIL

OLD TAMiami
TRAIL

COCOHATCHEE
RIVER MARINA

PELICAN ISLE
YACHT CLUB

WIGGINS
PASS ROAD

CVS
ENTERPRISE
RENT A CAR
WALGREENS

HILTON
DOUBLE TREE
SUITES

111th Ave. IMMOKOLEE ROAD

PUBLIX
TO I-75
EXIT 111
TRADER JOES

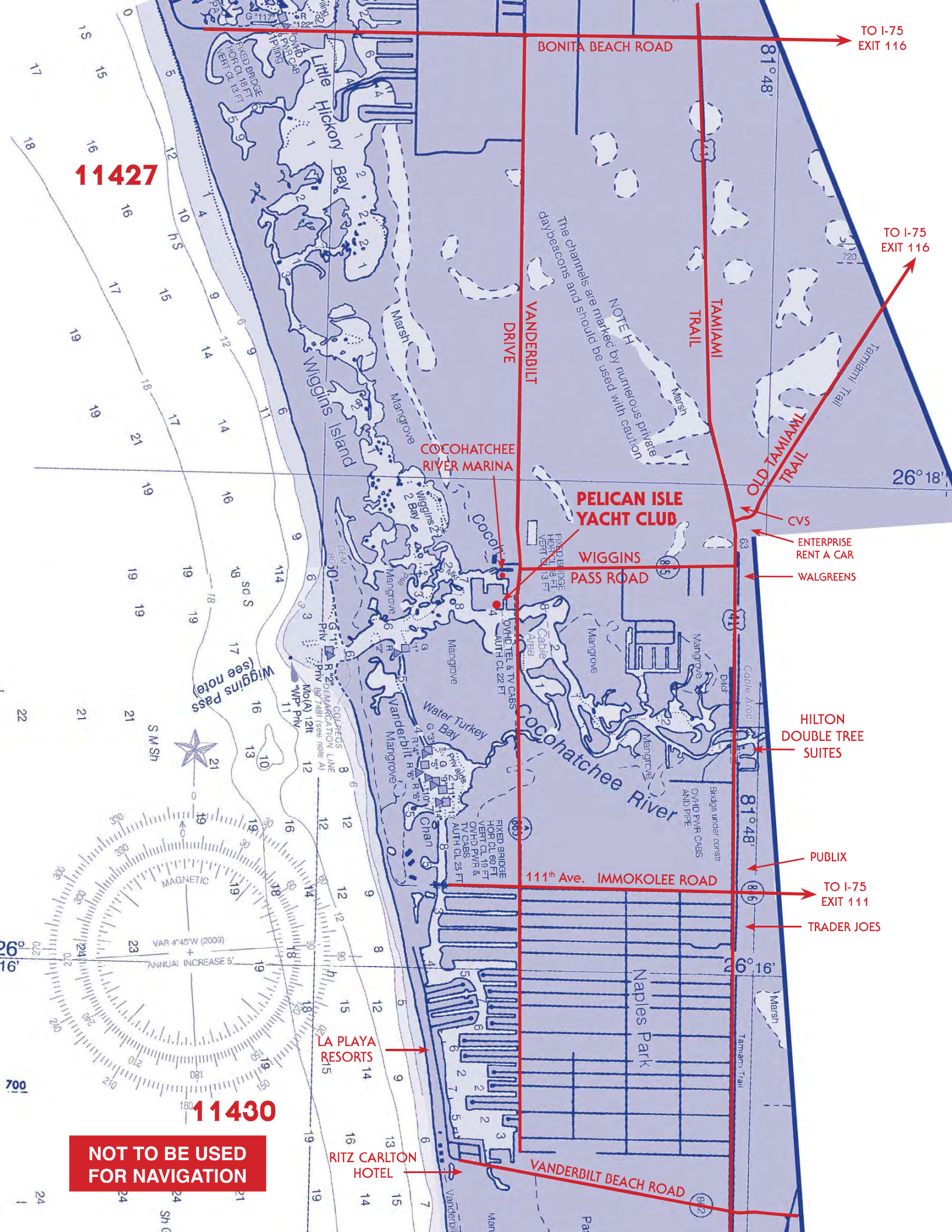
LA PLAYA
RESORTS

RITZ CARLTON
HOTEL

VANDERBILT BEACH ROAD

11430

NOT TO BE USED
FOR NAVIGATION



PENSACOLA YACHT CLUB

1897 West Cypress St.
Pensacola, FL 32501
Tel: (850) 433-8804 • Fax: (850) 438-3105
Club Manager: James Warwick
(Established 1908)

BOAT ARRIVAL

Using chart #11378 proceed to Bayou Chico marker #2 (located on the NW corner of Pensacola Bay) and then proceed up Bayou Chico Channel. PYC is located on the north shore of Bayou Chico immediately beyond marker #10. VHF channel 16 is monitored during club hours.

CAR ARRIVAL

From I-10 exit at I-110 and proceed south to Garden Street. Go west on Garden and bear left onto Barrancas Ave. After the second stop light on Barrancas, take the first left on "L" Street. At the stop sign, turn right. Pensacola Yacht Club is on the left-hand side. From coastal cities east and west of Pensacola, please refer to the street map.

CLUB HOURS

The club is open Tuesday through Sunday from 10:00 a.m. until closing (see lounge hours below). The club is closed on Mondays, Christmas Day, and New Years Day.

RECIPROCITY/IDENTIFICATION

Full reciprocity to all FCYC members. Visitors must identify themselves by presenting a valid reciprocal club membership card and club number to PYC club personnel upon arrival.

DINING FACILITIES

Monday Closed.

Dining Tuesday through Saturday:

Lunch: 11:00 a.m. to 2:00 p.m.

Dinner: 5:30 p.m. to 9:00 p.m.

Sunday brunch 11:00 a.m. to 2:00 p.m.

Bar / lounge:

Tuesday through Thursday 11:00 a.m. until 10:00 p.m.

Sunday 10:30 a.m. to 7:00 p.m.

DRESS CODE

Casual dress except on party nights. Shirts and shoes must be worn while inside the clubhouse. Bathing suits are not permitted in the bar and dining facilities.

PAYMENT

All bills will be sent to your Club. A service charge of 20% added to all food and beverage checks. (Unless otherwise specified by customer.)

AMENITIES

Swimming pool is open May through September. Inquire at office for swimming pool hours and rules.

CLUB MARINA DOCKAGE/FUEL

Dockmaster is on duty during normal club hours. Contact the dockmaster upon arrival. Shower facilities and ice are available. Fuel is available from local sources. DOCKAGE: First 24 hours are free, then \$1.50 per foot per day thereafter. Electricity is \$5.00 per day for 110V and \$10.00 per day for 220V.

NEARBY MARINA/ANCHORAGE

Bahia Mar	(850) 432-4561
Bayou Chico Maina	(850) 455-4552
Chico Marina	(850) 458-5804

NEARBY ACCOMODATIONS

Comfort Inn NAS Corry	(850) 455-3233
Holiday Inn Express Downtown	(850) 433-2231
Days Inn	(850) 438-4922
New World Inn	(850) 432-4111
Suburban Lodge	(850) 453-4140 or (800) 951-7829
Hilton Garden Inn	(850) 438-7900
Lilly Hall	(850) 304-7944
Courtyard by Marriott	(850) 439-3330
Sole Inn and Suites	(850) 470-9298

NEARBY RESTAURANTS

Inquire upon arrival.

NEARBY SHOPPING

Grocery store, marine store, icehouse, and sailmaker are within close proximity to the club. List of facilities is available in the club office.

TRANSPORTATION

Black & White	(850) 432-4151
Warrington	(850) 455-8506
Yellow	(850) 433-3333

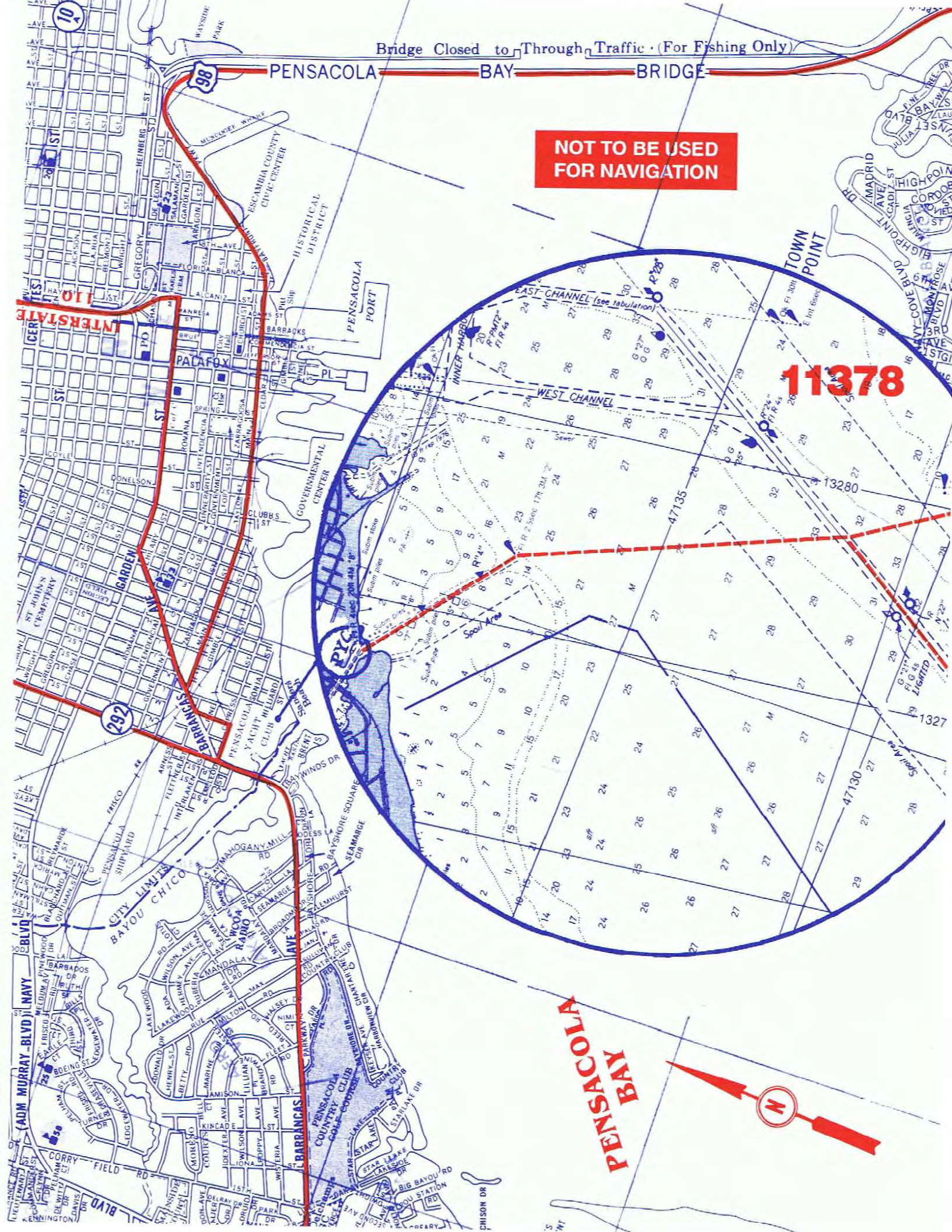
Bridge Closed to Through Traffic (For Fishing Only)

PENSACOLA BAY BRIDGE

NOT TO BE USED FOR NAVIGATION

11378

PENSACOLA BAY



ROYAL PALM YACHT AND COUNTRY CLUB

2425 Maya Palm Drive West
Boca Raton, FL 33432
Tel: Club (561) 395-2100 • Fax: (561) 395-3612
General Manager: Rob Oousterhuis
(Established 1959)

BOAT ARRIVAL

ICW to marker red #2, just north of the Hillsboro Blvd. bridge. Turn into Hillsboro Canal and follow to Yacht Club, just east of Federal Highway bridge. Canal becomes shallow near club. If unfamiliar with best approach, contact Dockmaster for instructions. Dock master Amber Brennan, Ph. 561-289-3680, VHF 68.

CAR ARRIVAL

From 1-95, take Hillsboro Blvd. exit east to U.S. 1. North on U.S. 1 to Royal Palm Way security gate, just south of Camino Real. Security staff will direct you to Clubhouse.

CLUB HOURS

8:30a.m to 5:00p.m. Tuesday thru Sunday. Office Bar at the Dock: Friday, Saturday-5:30-Late

RECIPROCITY/IDENTIFICATION

Full reciprocity to all FCYC members. Visitors must identify themselves by presenting valid reciprocal Club membership card and Club number to RPYC Club personnel upon arrival.

DINING FACILITIES

Harbor Grill; Dinner, Tues.-Sun. 5:30p.m. to 9:00p.m.
Brunch: Sunday 9:00 a.m. -2:30p.m.

19th Hole: Tues.-Sun. Lunch 11:00 a.m. to 3:00 p.m.

1959: Wed. Fri. Sat. 5:30 to 9:00pm (Jacket Required)

Dock Office Bar (Beverage Only) Fri. Sat. 5:30 pm -Late

DRESS CODE

Harbor Grill: Club Casual (Pants and Collared shirt)

19th Hole: Casual Golf Attire

1959: Formal (Jacket Required)

Dock Office Bar: Come as you are

PAYMENT

All bills will be sent to your Club. No cash transactions permitted. For your convenience 20% will be added to meal and bar checks. This may be increased, decreased or eliminated entirely based on the service rendered.

AMENITIES

SWIMMING POOL: No charge to FCYC members and their families.

FITNESS CENTER: \$10 P/person P/day.

TENNIS COURTS, CROQUET, BOCCE: Register with Tennis Pro. \$13 p/person p/day. Proper tennis attire required.

KIDS CLUB: \$10 p/child p/day

CLUB MARINA DOCKAGE/FUEL

The Dockmaster is in attendance 8 a.m. to 4 p.m. Monday through Sunday. The marina can accommodate up to 120 length and up to a six-foot draft. Electric power is 110/220V. Hot showers available in pool house. Diesel fuel and gasoline available during Dockmasters hours or by appointment in his absence. No laundry facilities available. Water and trash pickup dockside. Ice available in Dockmaster office.

DOCKAGE: Dockage available via advance reservations with the Club Manager or the Dockmaster. Letter of Introduction from administration at member's Club required to confirm reservation. Upon arrival, the visitor must check in with the Dockmaster. First 24 hours, no charge to FCYC members, then \$5.00 per foot. per day, plus \$10/\$20 per day for shore power. First night free is limited to once per calendar year.

NEARBY MARINA/ANCHORAGE

The Cove (954) 427-9747

The Boca Raton Hotel & Club (561) 395-3000

Anchorage: Lake Boca Raton -stay near the perimeter.

NEARBY ACCOMODATIONS

Boca Raton Hotel & Club (561) 395-3000

Waterstone Resort (561) 368-9500

NEARBY RESTAURANTS

Bonefish Mac's, Maxwells Chophouse, Two Georges at the Cove, Waterstone Hotel -on Camino Real at the Boca Inlet, Mizner Parks restaurants, Cafe DeAngelo on Palmetto, many others

NEARBY SHOPPING

Royal Palm Plaza and Mizner Park, one mile north just off Federal Highway. Town Center Mall off Glades Road and I-95.

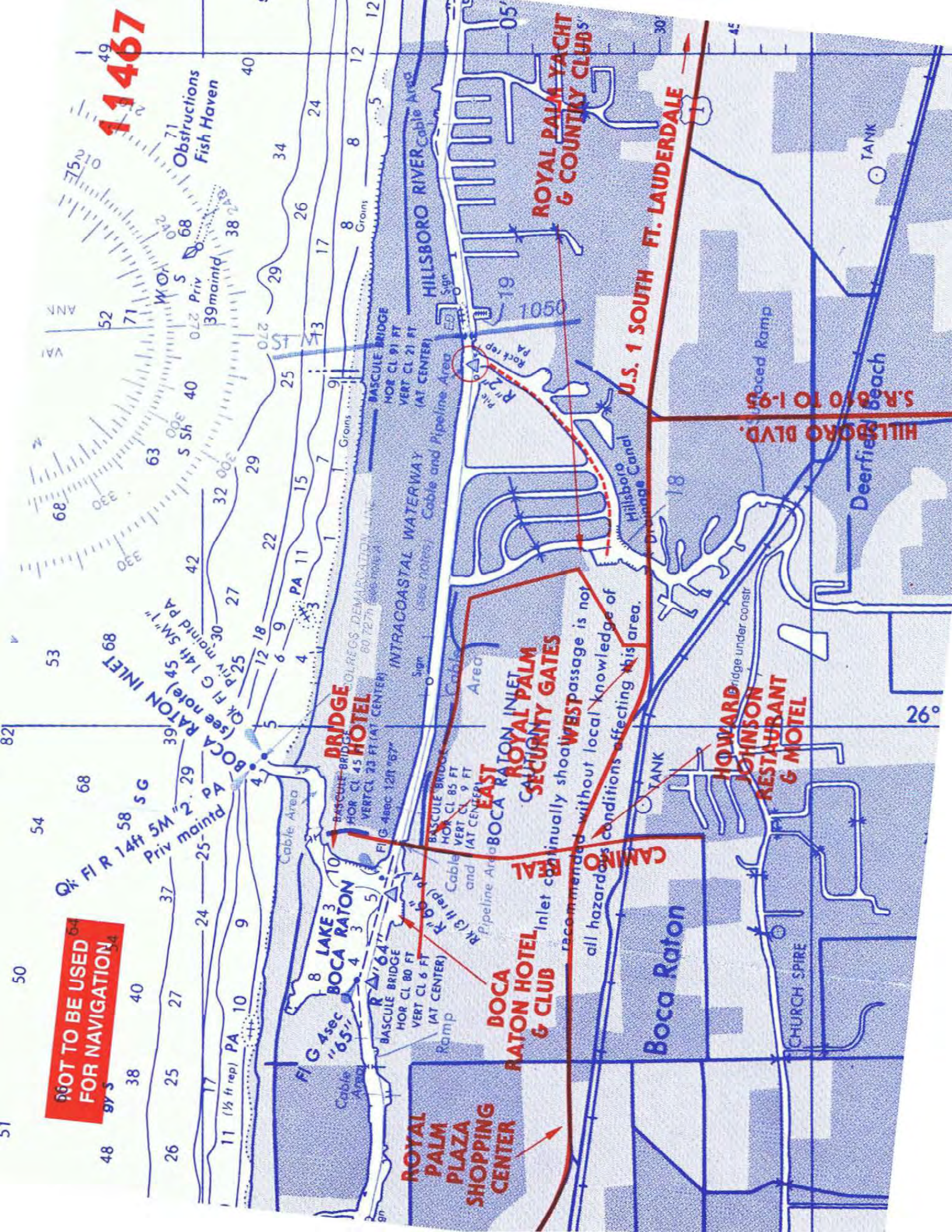
TRANSPORTION

Yellow Cab (561) 395-3221

Avis Rent-a-Car (561) 395-4798

NOT TO BE USED FOR NAVIGATION

11467



Obstructions Fish Haven

VAI ANN 52 71 WOL S 68 39 maint'd PA

68 330 63 32 300 29 22 15 7 9 11 3 4 5 6 9 12 18 25 27 30 36 68 53 82

BOCA RATON INLET (see note #5 SM "1" PA Priv maint'd PA

Qk Fl R 14ft 5M "2.29 PA 25-29

FIG 4sec "65" BOCA RATON

LAKE 3 BOCA RATON

BRIDGE HOTEL

ROYAL PALM SECURITY GATES

BOCA RATON HOTEL & CLUB

ROYAL PALM PLAZA SHOPPING CENTER

ROYAL PALM YACHT & COUNTRY CLUB

CAMINO

Boca Raton

HOWARD JOHNSON RESTAURANT & MOTEL

U.S. 1 SOUTH FT. LAUDERDALE

HILLSBORO BLVD. S.R. 850 TO 1-95

CHURCH SPIRE

Deerfield Beach

26°

TANK

TANK

Howard Johnson bridge under constr

Graced Ramp

BASCULE BRIDGE MOR CL 91 FT VERT CL 21 FT (AT CENTER)

BASCULE BRIDGE MOR CL 85 FT VERT CL 9 FT (AT CENTER)

BASCULE BRIDGE MOR CL 80 FT VERT CL 6 FT (AT CENTER)

BASCULE BRIDGE MOR CL 45 FT VERT CL 23 FT (AT CENTER)

BASCULE BRIDGE MOR CL 12R '67" VERT CL 23 FT (AT CENTER)

BASCULE BRIDGE MOR CL 91 FT VERT CL 21 FT (AT CENTER)

INTRACOASTAL WATERWAY Cable and Pipeline Area

INTRACOASTAL WATERWAY Cable and Pipeline Area

INTRACOASTAL WATERWAY Cable and Pipeline Area

INTRACOASTAL WATERWAY Cable and Pipeline Area

HILLSBORO RIVER Cable Area

Hillsboro Canal

Hillsboro Canal

Hillsboro Canal

Hillsboro Canal

Hillsboro Canal

Hillsboro Canal

PA 19

PA 18

PA 17

PA 16

PA 15

PA 14

PA 13

PA 12

PA 11

PA 10

PA 9

PA 8

PA 7

PA 6

PA 5

PA 4

PA 3

PA 2

PA 1

PA 0

PA -1

PA -2

PA -3

PA -4

PA -5

PA -6

PA -7

PA -8

PA -9

PA -10

PA -11

PA -12

PA -13

PA -14

PA -15

PA -16

PA -17

PA -18

PA -19

PA -20

PA -21

PA -22

PA -23

PA -24

PA -25

PA -26

PA -27

PA -28

PA -29

PA -30

PA -31

PA -32

PA -33

PA -34

PA -35

PA -36

PA -37

PA -38

PA -39

PA -40

PA -41

PA -42

PA -43

PA -44

PA -45

PA -46

PA -47

PA -48

PA -49

PA -50

PA -51

PA -52

PA -53

PA -54

PA -55

PA -56

PA -57

PA -58

PA -59

PA -60

PA -61

PA -62

PA -63

PA -64

PA -65

PA -66

PA -67

PA -68

PA -69

PA -70

PA -71

PA -72

PA -73

PA -74

PA -75

PA -76

PA -77

PA -78

PA -79

PA -80

PA -81

PA -82

PA -83

PA -84

PA -85

PA -86

PA -87

PA -88

PA -89

PA -90

PA -91

PA -92

PA -93

PA -94

PA -95

PA -96

PA -97

PA -98

PA -99

PA -100

PA -101

PA -102

PA -103

PA -104

PA -105

PA -106

PA -107

PA -108

PA -109

PA -110

PA -111

PA -112

PA -113

PA -114

PA -115

PA -116

PA -117

PA -118

PA -119

PA -120

PA -121

PA -122

PA -123

PA -124

PA -125

PA -126

PA -127

PA -128

PA -129

PA -130

PA -131

PA -132

PA -133

PA -134

PA -135

PA -136

PA -137

PA -138

PA -139

PA -140

PA -141

PA -142

PA -143

PA -144

PA -145

PA -146

PA -147

PA -148

PA -149

PA -150

PA -151

PA -152

PA -153

PA -154

PA -155

PA -156

PA -157

PA -158

PA -159

PA -160

PA -161

PA -162

PA -163

PA -164

PA -165

PA -166

PA -167

PA -168

PA -169

PA -170

PA -171

PA -172

PA -173

PA -174

PA -175

PA -176

PA -177

PA -178

PA -179

PA -180

PA -181

PA -182

PA -183

PA -184

PA -185

PA -186

PA -187

PA -188

PA -189

PA -190

PA -191

PA -192

PA -193

PA -194

PA -195

PA -196

PA -197

PA -198

PA -199

PA -200

PA -201

PA -202

PA -203

PA -204

PA -205

PA -206

PA -207

PA -208

PA -209

PA -210

PA -211

PA -212

PA -213

PA -214

PA -215

PA -216

PA -217

PA -218

PA -219

PA -220

PA -221

PA -222

PA -223

PA -224

PA -225

PA -226

PA -227

PA -228

PA -229

PA -230

PA -231

PA -232

PA

ST. ANDREWS BAY YACHT CLUB

218 Bunkers Cove Road

Panama City, FL 32401

Tel: (850) 769-2453 • Fax: (850) 769-4469

General Manager: AJ Rodriguez – AJ@stabyc.com – (813) 767-2804

(Established 1933)

BOAT ARRIVAL

St. Andrews Bay Yacht Club is located at Bunkers Point at 30° 08.58' N; 85° 38.98' W. From Mo"A" Sea Buoy take a bearing of 54° to end of channel at R "14". Head 68° from R "14" to G "15" and on to QR 17ft 3M "18," then 97° to StABYC pier.

CAR ARRIVAL

From I-10 E or W take exit #19 on Hwy 231 South toward Panama City. Go past Panama City Mall & get into the left lane. Turn left off Hwy 231 to Hwy 77 (Martin Luther King Blvd.) Take Hwy 77 all the way to the dead end (Cove Blvd). The last signal light will be Cherry Street. Go through the Cherry Street light to Bunkers Cove Road. Turn left. The club will be on the right at the bottom of the hill.

CLUBHOUSE AND BAR HOURS

Monday – All club facilities closed.

Tuesday, Wednesday, Thursday and Saturday – 11:00 a.m. to 9:00 p.m.

Friday – 11:00 a.m. to 10:00 p.m.

Sunday – 11:00 a.m. to 5:00 p.m.

RECIPROCITY/IDENTIFICATION

Full reciprocity for all FCYC members. Club ID is required.

DINING FACILITIES

Main dining room, lounge, and deck are available.

Tuesday through Saturday – 11:00 a.m. to 9:00 p.m.

Sunday – 11:00 a.m. to 3:00 p.m.

Reservations requested.

DRESS CODE

Sports attire is permitted during the day. Smart casual is required in the main dining room in the evening. No shorts are allowed in the main dining room. No bathing suits, tank tops, short shorts, or cut-off shorts are allowed in the clubhouse. Jeans are not allowed in the main dining room for dinner or Sunday brunch.

PAYMENT

Bills will be sent to your club. No cash transactions are permitted. 20% gratuity added to all food and bar checks.

AMENITIES

Swimming pool is open daily from 11:00 a.m. to sunset during season.

CLUB MARINA DOCKAGE/FUEL

Reservations are required. No dockmaster. However, docking assistance is available during club operating hours. Fuel is available at nearby marinas. No charge for dockage first day. Second and subsequent days daily charge is \$1.00/ft/day. Electricity is \$3.00/day for 30A and \$5.00/day for 50A

NEARBY MARINA/ANCHORAGE

St. Andrews Bay Marina (850) 872-7240
Anchorage – Directly across bay from the club is Smack Bayou - East of PED marker 18.

NEARBY ACCOMODATIONS

Numerous hotels within four miles including Courtyard, Hilton Garden Inn, Holiday Inn, La Quinta Inn & Suites, Town Place Suites, and others.

NEARBY RESTAURANTS

Downtown – within two miles – Bayou Joes, Ferrucci Restorante, Maddie's La Casita, Millie's Café, My Thai Asian Bistro. Within four miles – Alice's on Bayview, Hunt's Oyster Bar & Seafood, Los Antojitos, Shrimp Boat, Uncle Ernie's.

NEARBY SHOPPING

Downtown shopping is within two miles. Kohls, Ross, Walmart, Publix, West Marine, Home Depot, Lowe's, Office Depot, BestBuy, etc. are within five miles.

TRANSPORTATION

Quest Cab, LLC (850) 319-1650
Blue Water Limo (850) 258-1221
Uber

11390

ICW

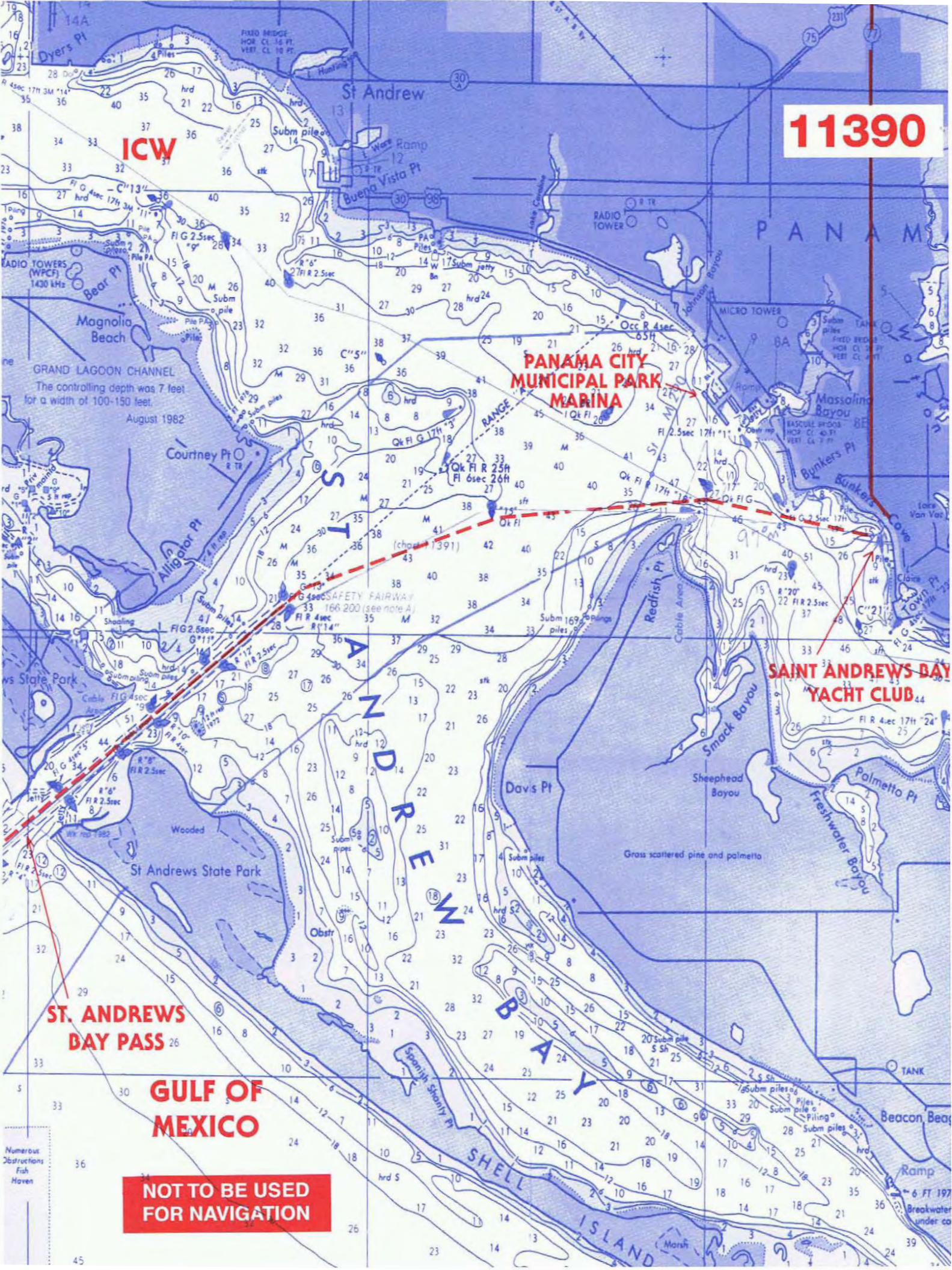
**PANAMA CITY
MUNICIPAL PARK
MARINA**

**SAINT ANDREWS BAY
YACHT CLUB**

**ST. ANDREWS
BAY PASS**

**GULF OF
MEXICO**

**NOT TO BE USED
FOR NAVIGATION**



ST. CHARLES YACHT CLUB

15900 St. Charles Harbour Blvd.
Ft. Myers, Florida 33908
Tel: (239) 466-2007 - Fax: (239) 466-2076
General Manager – Justin Fleming
Dockmaster- Andre Walker 239-264-6008
(Established 1989)
www.StCharlesYC.com

BOAT ARRIVAL

Using Chart#11427, the entrance to St. Charles Harbour is marked on the chart by a channel southeast of Intercoastal Marker #89 on the Caloosahatchee River. Monitors Channel 16. Working Channel 68. Dockmasters cell-239-466-4935.

CAR ARRIVAL

From I-75, use Exit #131. Proceed West on Daniels Parkway (becomes Cypress Lake) 7½ miles to McGregor Boulevard. Turn left and proceed 2¼ miles to Iona Road. Turn right on Iona and proceed 3 miles to end of Iona and St. Charles Harbour Gatehouse.

CLUB HOURS

Club open during dining hours. Club closed Sunday evening and Monday and Tuesday.

RECIPROCITY/IDENTIFICATION

Full reciprocity to all FCYC members in good standing. Visitors must show their Club membership card to Security Guard.

DINING FACILITIES

Lunch served 11:00 a.m. to 5:00 p.m. Wed - Saturday.
Dinner served 5:00 p.m. to 8:00 p.m. Wed -Saturday.
Sunday Brunch 11:00-2:00 pm.
Bar Menu available in Courtyard bar and Bosun's Lounge from 11 a.m. to 8 p.m.

DRESS CODE

For men, shirts with a collar and sleeves and slacks or appropriate length shorts. During the day, t-shirts are appropriate in the screened-in area or poolside. For the ladies, dresses, skirts, slacks or shorts of appropriate length along with sleeved or sleeveless shirts. Shoes are required. Denim and jeans that are not worn out or torn are considered appropriate club attire. Bathing attire, gym, or coaching shorts, t-shirts, mesh shirts, tank tops, tube or halter tops, muscle shirts, cut-offs, athletic shorts and workout clothing are not considered appropriate attire except on the docks, poolside, or in the patio area.

PAYMENT

All bills sent to your Club. 20% will be added to all food and beverage checks.

AMENITIES

SWIMMING POOL: Open during daylight hours.
TENNIS: Play is available by reservation

Bocce Ball and Shuffleboard are also available.

CLUB MARINA DOCKAGE/FUEL

Dockmaster in attendance 8:00 a.m. to 4:00 p.m. daily. Call in advance of arrival by VHF or phone (239) 264-6008 to assure space. Gasoline, diesel and pump out available. Showers, ice, and laundry facilities available. Electrical hookup 30 amp or 50 amp. DOCKAGE: FCYC members no charge first 24 hours each 30-day period, except electricity; \$2.00 per foot per day thereafter. Electricity \$8.00 per day each 30 amp and \$12.00 per day each 50 amp

NEARBY MARINA/ANCHORAGE

Tarpon Point Marina – lies northwest of unlighted day Marker #92 and north of chartered Cattle Dock Point. Telephone (239) 549-4900. ANCHORAGES: San Carlos Bay -see Chart #11427.

NEARBY ACCOMODATIONS

Residence Inn by Marriott – 1.3 mi (239) 415-4150
La Quinta Inn & Suites – 2.8 mi (239) 466-1200

NEARBY RESTAURANTS & SHOPPING

No dining is within walking distance. Closest would be a one-mile bicycle ride. Publix is about 1 ½ mile away.

TRANSPORTION

Arrangements can be made through Club office or by the Dockmaster. Taxi service and Uber are available.

11427

NOT TO BE USED FOR NAVIGATION

26° 31' 70" N
81° 59' 00" W

ANCHORAGES

ST. CHARLES YACHT CLUB ENTRANCE SIGN

ST CHARLES YACHT CLUB

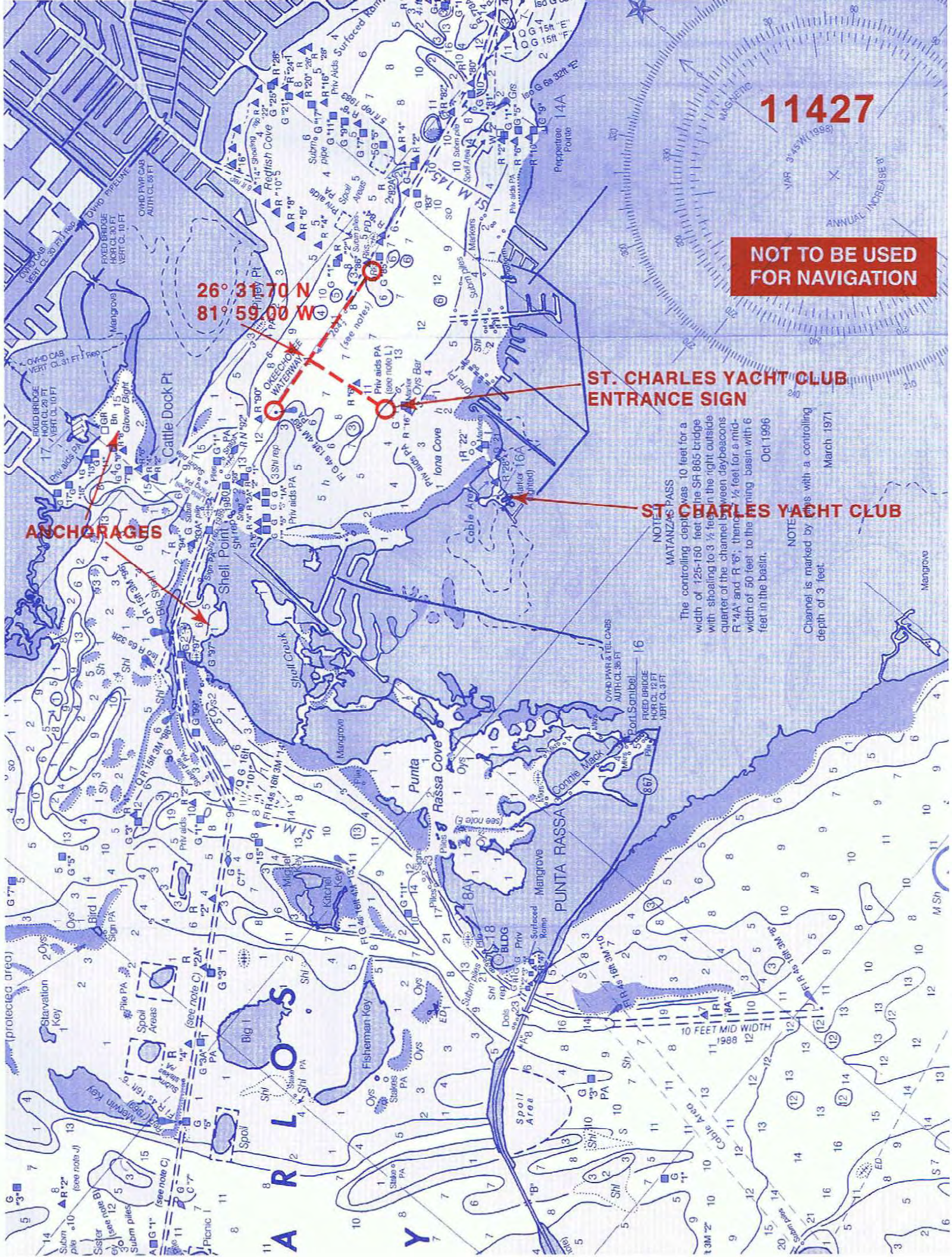
NOTE: MATANZAS PASS

The controlling depth was 10 feet for a width of 125-150 feet to the SR 865 bridge with shoaling to 3 1/2 feet in the right outside quarter of the channel between daybeacons R "4A" and R "6"; thence 7 1/2 feet for a mid-width of 50 feet to the turning basin with 6 feet in the basin.

NOTE: Channel is marked by buoys with a controlling depth of 3 feet.

Oct 1996

March 1971



ST. PETERSBURG YACHT CLUB

11 Central Avenue

St Petersburg, FL 33701-3998

Tel: (727) 822-3873 • Fax: (727) 895-4779

General Manager: Mr. Marc Reydams • Dockmaster: (727) 822-3227

E-Mail: gm@spyc.org • Web site: <http://www.spyc.org>

(Established 1909)

St. Petersburg Yacht Club at Pass-a-Grille

2301 Pass-a-Grille Way, St. Pete Beach, FL 33706-4155

Tel: (727) 360-1646 • Fax: (727) 360-7524

Clubhouse Manager: Kerrie Paquette E-mail: Kerrie@spyc.org

BOAT ARRIVAL

The St. Petersburg Yacht Club is located in downtown St. Petersburg on the western shore of Tampa Bay in the central yacht basin, immediately south of the Municipal Pier. Water depth is 10 feet. RADIO CONTACT: Hail St. Petersburg Yacht Club on VHF Channel 16. Working channel is 69.

CAR ARRIVAL

Driving north or south on U.S. 19 (34th St.) turn east at First Ave. South., continue to Beach Drive turn north. Driving south on U.S. 92 (4th St.) turn east at Central Ave., continue to Beach Drive turn north. Driving on I-275 take exit 23A (I-375), continue east on 4th Ave. to the end (Beach Dr.) turn south, continue to Central Ave. SPYC is on the Northeast corner. Visit our Pass-a-Grille location by car only.

CLUB HOURS

Downtown: Open six days a week. Closed Mondays;
Pass-a-Grille location open five days a week. Closed Tues. & Wed.
(Call 727-360-1646 for club details, hours, & dining reservations)

RECIPROCITY/IDENTIFICATION

Full reciprocity of all services except complimentary parking, to all other FCYC members. Visitors must identify themselves by presenting their respective Club membership cards.

DINING FACILITIES

GRILLE 1909 (reservations required): Lunch Tues.-Fri.

11:30 am – 2:00 pm, Dinner Tues.-Sun. 5:30-9:30 pm

HERITAGE LOUNGE: Lunch Tues.-Sun. 11:30 am – 2:00 pm,
Dinner Tues.-Sun. 5:30 pm – 9:30 pm (limited late night menu after 9:00 pm)

TIKI HUT: Thurs & Fri. open at 4:00 pm, Sat. 1:00-11:30 pm,
Sun. 1:00-6:00 pm

SUNDAY BRUNCH BUFFET (\$16++/pp, in Grille 1909, please
RSVP) 10:30 am – 1:30 pm

COMMODORE PIANO LOUNGE: (Business Casual Dress)
Live Piano Bar Fri. & Sat. 7:30-11:30 pm

DRESS CODE

Casual wear permitted in Club; No one is permitted in the Club without shirt and shoes. Coats required for gentlemen, evenings in the Commodore Dining Room, seasonal. Bathing Suits must be covered inside of Club at all times, no muscle shirts.

PAYMENT

All bills will be sent to your Club 20% gratuity will be added to the check. Payment is discretionary and gratuity may be increased or decreased by you, voluntarily.

AMENITIES

Downtown Pool: Open 10:00 am - dusk Tues - Sun.

Pass-a-Grille Pool: Open 11:00 am – sunset Thurs-Sun.

CLUB MARINA DOCKAGE/FUEL

Dockmaster in attendance from 8:30 am to 5:00 pm Mon.-Thurs. and 7:30 am – 5:30 pm Fri.-Sun. Showers, soft drinks, ice, laundry facilities and wireless internet available on the docks. Gasoline and diesel available from 8:45 am - 4:30 pm daily. Reservations are required in advance. Transient slips available for vessels up to 120ft. in length and 12ft. draft (at mean tide).

DOCKAGE: Current dockage rates are available upon request. Water and cable TV is available at all slips. Check out time is 11:00 am unless arrangements have been made with the Dockmaster. \$50.00 charge for less than 24-hour cancellation. Vessels visiting the Pass-a-Grille Marina must make reservations through the Dockmaster at the downtown Club.

NEARBY MARINA/ANCHORAGE

St. Petersburg Municipal Marina (727) 893-7329

Renaissance Vinoy (727) 894-1000

The Harborage at Bayboro (727) 821-6347

The Vinoy Basin provides a quiet anchorage, except in strong easterlies. Vessels must register with city dockmaster at Demens Landing.

NEARBY ACCOMODATIONS

Hampton Inn, Vinoy Renaissance, Hilton St. Petersburg
Bayfront, Hotel Indigo.

NEARBY RESTAURANTS

Ceviche, Cassis, Stillwaters, Bella Brava.

NEARBY SHOPPING

Boutique shopping on Beach Drive, Publix Supermarket nearby.

TRANSPORTION

Downtown Looper Trolley

Independent Cab

Yellow Taxi

Car Rental: Enterprise

Budget

UBER & LYFT

Ride For FREE

(727) 327-3444

(727) 379-4440

(727) 323-2144

(800) 527-7000

SPYC SAILING CENTER

www.sailstpete.org | 727-822-3113

11413

NOT TO BE USED FOR NAVIGATION

4TH ST. NORTH TO I-375 & I-275 NORTH

ST. PETERSBURG YACHT CLUB CLUBHOUSE

CENTRAL AVE.

ST. PETERSBURG YACHT CLUB DOCKS

ANCHORAGE

CITY DOCKS

PIER SHOPS & RESTAURANTS

TAMPA BAY

North quarter	17.8
Middle half	21.6
South quarter	19.2

Jan 1986

ALBERT WHITTED AIRPORT

AERO Rot W & G

Port of St Petersburg

COMMERCIAL HARBOR

CG Sta F PA

20 FEET JAN 1986

HARBORAGE MARINA

ENTRANCE CHANNEL

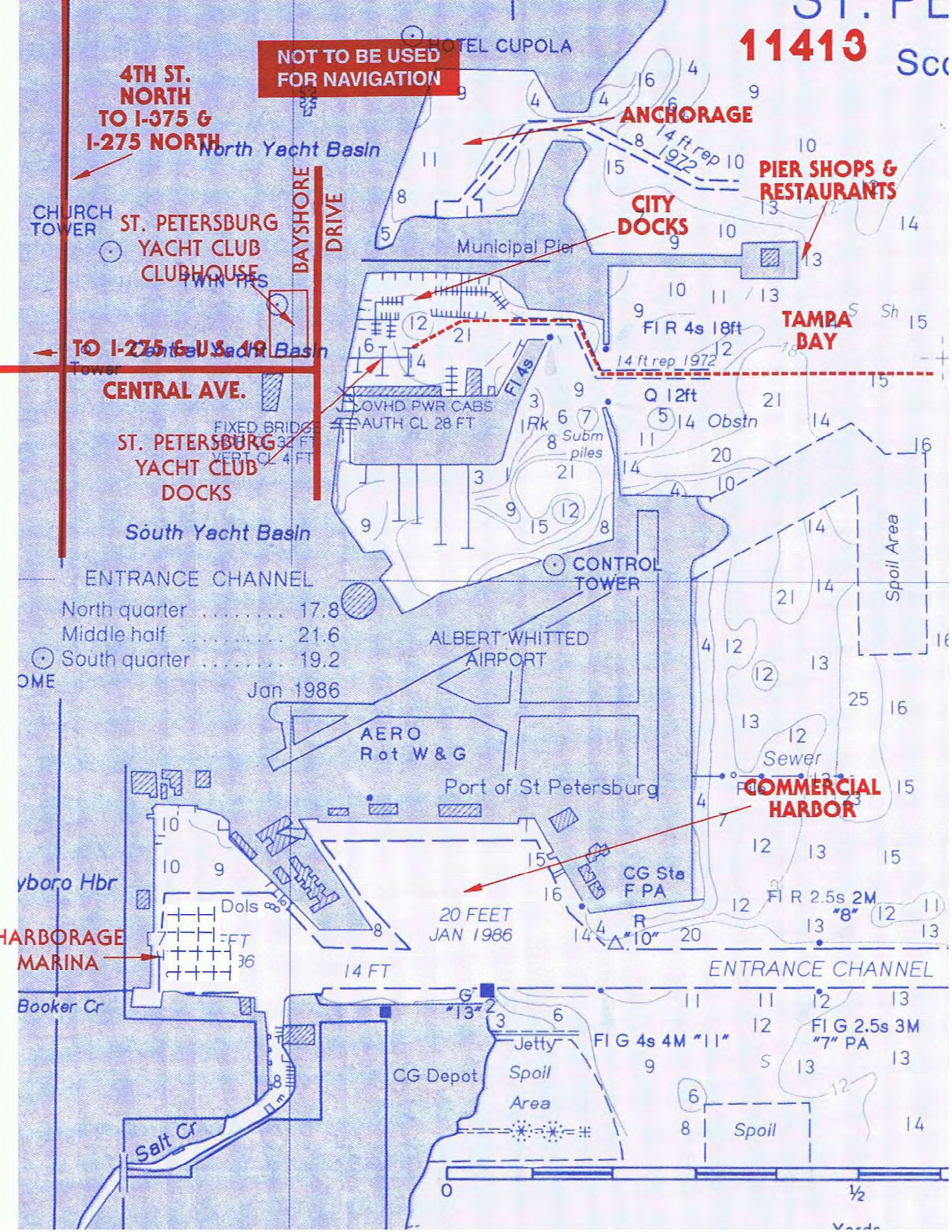
Booker Cr

Salt Cr

CG Depot

Jetty Spoil Area

FIG 2.5s 3M "7" PA



SARASOTA YACHT CLUB

1100 John Ringling Blvd.

Sarasota, FL 34236

Tel: Office (941) 365-4191 • Fax: (941) 373-0121 • gm@sarasotayachtclub.org

General Manager: Karen Harmon, COO

Dockmaster: (941) 315-0627 • dockmaster@sarasotayachtclub.org

(Established 1926)

BOAT ARRIVAL

From the ICW, leave Sarasota Bay marker #8 and head toward Big Sarasota Pass keeping green markers to starboard. Leave the “Marina Ahead” sign approximately fifty feet to Starboard and turn North. Proceed carefully, watching for shoals. Follow the privately maintained channel to SYC leaving red markers to Starboard. VHF hailing channel is 16; working channel is 68.

CAR ARRIVAL

From I-75, exit 210 take Fruitville Road (SR 780) west to U.S. 41, then south to the Ringling Causeway. As you cross the second bridge you will see the club on your left

CLUB HOURS

The club is open 9 a.m. to 7 p.m. Tuesday through Sunday. Closed Mondays except holidays. Closed Christmas Day, New Years Day, and two weeks in September.

RECIPROCITY/IDENTIFICATION

Full reciprocity to all FCYC members. The Field Club and Bird Key Club members by boat only, except when their Clubs are closed. Visitors must identify themselves by presenting their club membership cards and a valid photo id.

DINING FACILITIES

Luncheon hours: 11:30 a.m. to 2:30 p.m.

Dinner hours: 5:30 p.m. to 8:30 p.m.

Bar / lounge: 11:30 a.m. to closing, Tuesday through Sunday

DRESS CODE

Porthole Lounge – casual dress. Formal dining – no shorts, jeans, t-shirts or hats are allowed.

PAYMENT

No cash. Bills will be sent to your club. 18% for food and bar charged to checks.

AMENITIES

Swimming pool: Heated year-round. No outside cans, bottles, or containers allowed.

Tennis courts: Passes for Longboat Key Tennis Center are available at the front desk.

CLUB MARINA DOCKAGE/FUEL

Marina attendant is on duty seven days a week 8:00 a.m. to 5:00 p.m. daily. Gasoline & diesel fuel are available and will be billed to your club account. Showers, restrooms, pump-out facility, ice, water hook-up, and Wi-Fi are available. Transient yachts up to 120' can be accommodated when docking is available. DOCKAGE: FCYC visitors: No dockage charge for the first 24 hours then \$2.50 per foot per day following. A service charge of \$6.00 per day per 30-amp power cord and \$12.00 per day per 50-amp power cord. If no power is used a minimum of \$6.00 per day will be added to your bill.

NEARBY MARINA/ANCHORAGE

Marina Jack, Downtown Sarasota (941) 955-9488
Longboat Key Moorings, Longboat Key (941) 383-8383
Anchorage: Flats directly off club docks and the west side of Otter Key.

NEARBY ACCOMODATIONS

Helmsley Sandcastle, Lido Beach
Holiday Inn, Lido Beach
Hotel Indigo Downtown
Ritz Carlton Downtown

NEARBY RESTAURANTS

Walking distance: St. Armands Key – Cafe L'Europe, Columbia Restaurant, and others.

NEARBY SHOPPING

St. Armands Key is within walking distance of club. It is a wonderful shopping area with fine restaurants, shops, delicatessens, bars, etc. No grocery store.

11425

NEW PASS CHANNEL

The entrance marker at New Pass is N-27 18' 96" W-082°36' 021. Enter with caution as the channel tends to shift southward

BIG PASS

The Coast Guard has removed it's channel markers in Big Pass as of the date of this printing.

U.S. 41

DEE RIDGE ROAD TO I-75

ANCHORAGE

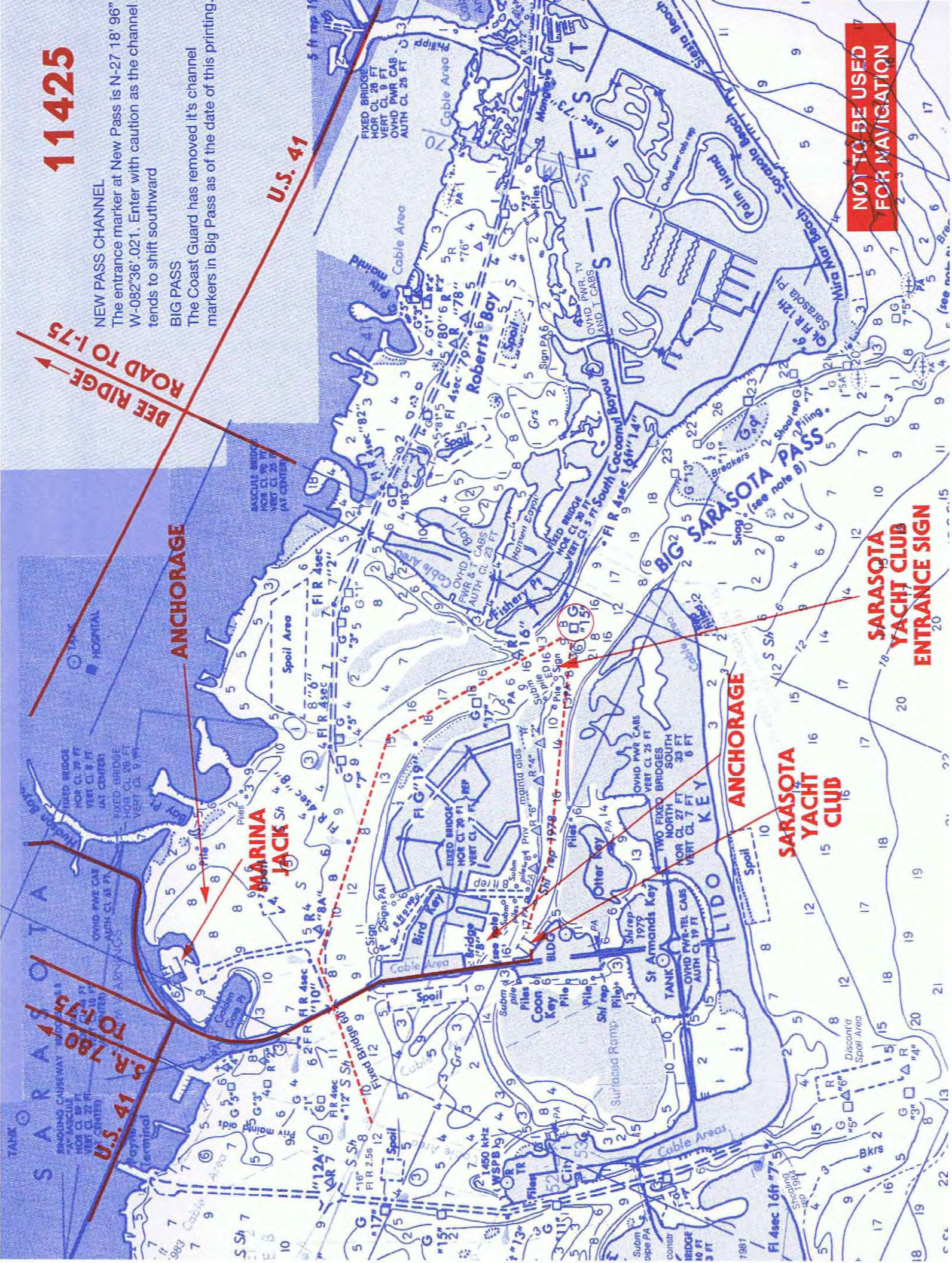
MARINA JACK

ANCHORAGE

SARASOTA YACHT CLUB

SARASOTA YACHT CLUB ENTRANCE SIGN

NOT TO BE USED FOR NAVIGATION



SMYRNA YACHT CLUB

1201 S. Riverside Drive
New Smyrna Beach, FL 32168
Tel (386) 427-4040 • Fax: (386) 427-4640
Manager: Justin Wright • Member Relations: Kate Miller
e-mail: reception@smyrnayachtclub.com • Website: www.smyrnayachtclub.com
(Established 1928)

BOAT ARRIVAL

Turn west just south of ICW marker #46. Follow private channel markers into the club. Boats over 40' must dock outside on ICW.

RADIO CONTACT

The club monitors VHF channel 16 sporadically. The working channel is 68. For initial contact please use a cell phone.

CAR ARRIVAL

From I-95, exit at S.R. 44. East on 44 to Live Oak, turn right (south) to Fifth St., turn left (east) to the entrance of the yacht club.

CLUB HOURS

Tuesday 10:00 a.m. to 2:00 p.m. Wednesday through Saturday 10:00 a.m. to 9:00 p.m.

RECIPROCITY/IDENTIFICATION

Complete reciprocity granted to all FCYC members. All members must show their club membership cards.

DINING FACILITIES

Clubhouse Dining Hours

Tuesday	11:30 a.m. to 2:00 p.m.
Wednesday-Friday*	11:30 a.m. to 9:00 p.m.
Saturday	5:30 p.m. to 9:00 p.m.
Sunday: Breakfast Buffet	9:00 a.m. to 12:00 p.m.
*Wednesday -Friday	2:00 p.m. to 5:30 p.m. – Lounge menu only

Tiki Hours of Operation

Friday	5:00 p.m. to 9:00 p.m.
Saturday and Sunday	11:30 a.m. to 8:00 p.m.

DRESS CODE

Jackets preferred for men after 6:00 p.m. on Friday & Saturday nights in dining room from November 1st through March 1st. All year – casual attire for lunch, and evenings in the Wheel Room.

PAYMENT & GRATUITIES

Members of FCYC must sign their tabs. Bills will be sent to their club. For your convenience an amount of 20% of the check will be added to meal and bar checks. This amount may be increased, decreased, or eliminated entirely based on the service rendered.

AMENITIES

Swimming pool - Open during club hours.
Tennis courts - Two courts are available.

CLUB MARINA DOCKAGE/FUEL

Check with the office for assistance with docking. Call (386) 427-4040 from 9:30 a.m. to closing. Two 30-amp & 50-amp outlets are available on the outer docks. One 30 amp available on inner harbor docks. 110V outlets are available on each dock. Maximum LOA inside harbor is 40 feet. On the outside dock, maximum is 60 feet. No fuel dock. Diesel & gas are available via tank delivery nearby. Pump-out station is available to FCYC members.

DOCKAGE: Transient boaters who meet the requirements of the Smyrna Yacht Club and/or the Florida Council who wish to use vacated or available dock slips shall notify the dockmaster. The dockmaster shall have the authority to set rates as follows. Transient fees: Rate for FCYC members is first day free plus electric @ \$4.00 for 30-amp or \$6.00 for 50 amp electric. Daily: Up to seven days \$1.00/ft (length overall) plus \$4.00 for 30-amp electric or \$6.00 for 50-amp electric.

NEARBY MARINA

New Smyrna Beach Municipal Marina (386) 409-2042
An anchorage is located on the east side of the ICW, due east of Yacht Club Island, extending south to east of marker #47.

NEARBY ACCOMODATIONS

Night Swan Bed & Breakfast	(386) 423-4940
Black Dolphin Inn	(386) 410-4868
Riverview Hotel	(386) 428-5858

NEARBY RESTAURANTS

Corkscrew Bar & Grille	(386) 957-3955
McKenna's Place NSB	(386) 409-3355
The Grill at Riverview	(386) 428-1865
Norwoods	(386) 428-4621
Riverpark Terrace	(386) 427-2903

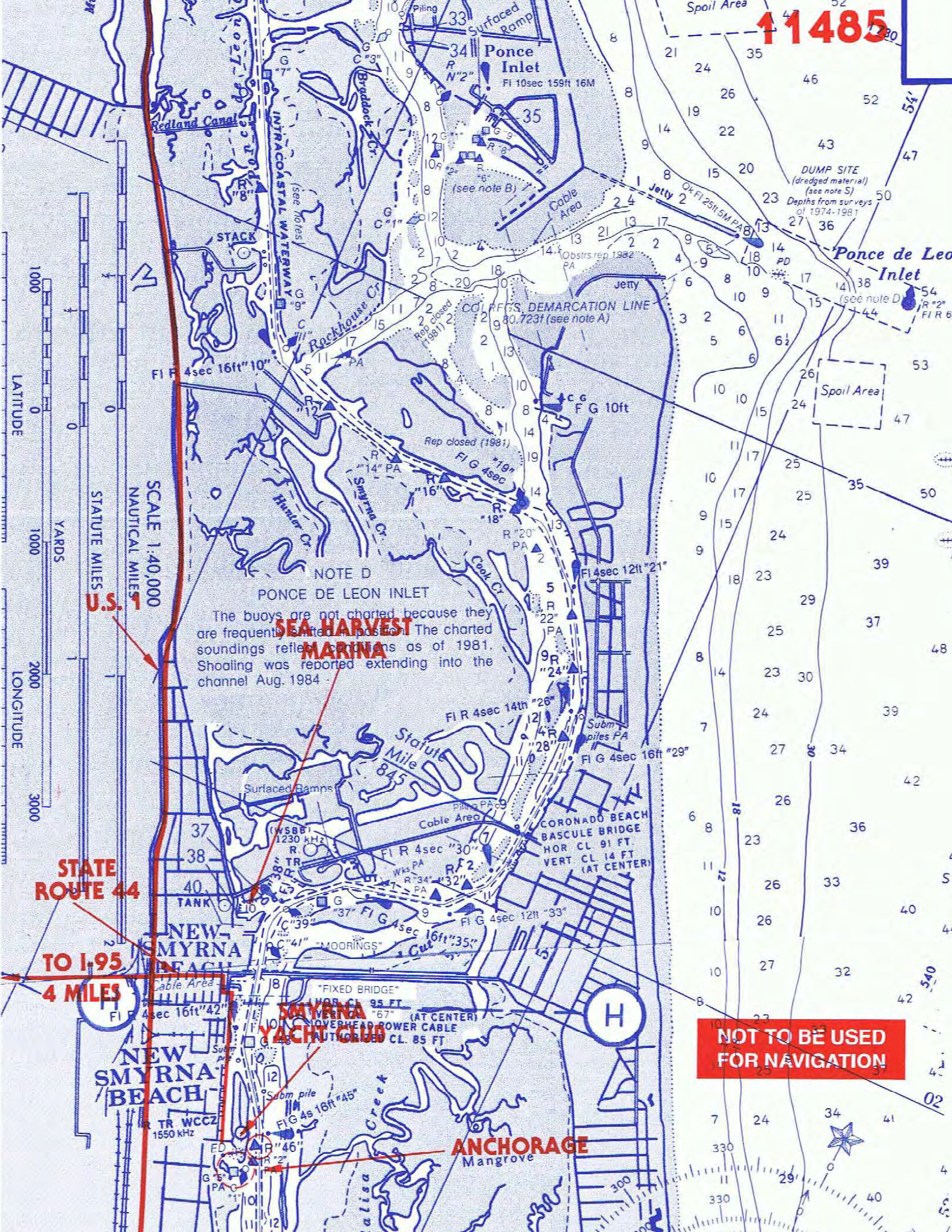
NEARBY SHOPPING

Full shopping facilities are within 10 blocks of the clubhouse. Grocery store is 3 miles away

TRANSPORTATION

Silver Bullet Cab	(386) 424-1444
-------------------	----------------

11485



SCALE 1:40,000
NAUTICAL MILES
STATUTE MILES

NOTE D
PONCE DE LEON INLET
The buoys are not charted because they are frequently lifted. The charted soundings reflect soundings as of 1981. Shoaling was reported extending into the channel Aug. 1984.

SEA HARVEST MARINA

STATE ROUTE 44

TO I-95
4 MILES

NEW SMYRNA BEACH
NEW SMYRNA BEACH

SMYRNA YACHT CLUB

ANCHORAGE
Mangrove

NOT TO BE USED FOR NAVIGATION



TAMPA YACHT & COUNTRY CLUB

5320 Interbay Blvd.

Tampa, FL 33611

Tel: Club (813) 831-1611 • Dock (813) 831-1621 ext 244 • Fax: (813) 831-8665

General Manager: Mr. Scott B. Fairbairn, CCM, CCE

www.tampayacht.com

(Established) 1904)

BOAT ARRIVAL

The Tampa Yacht & Country Club is located on the western shore of Hillsborough Bay, immediately south of Ballast Point Pier. A heading of 290 degrees from ship channel marker #25 will take you to the club entrance. Follow the day markers north of the north south break wall to enter marina. RADIO CONTACT: Only VHF channel 68 is monitored, call letters WHW 941. Marina mobile phone is (813) 503-0675.

CAR ARRIVAL

From southbound I-275, take Ashley Drive exit. Go south to Brorein St. and turn right. Immediately after crossing river turn left and proceed south on Bayshore Blvd., following the bay to the Club. From northbound I-275, exit at Gandy Blvd. in St. Petersburg. Proceed east on Gandy Blvd., crossing Old Tampa Bay and continue to dead end of Gandy at Bayshore Blvd. Turn right onto Bayshore and at next light bear left on Interbay Blvd. Club entrance is .4 mile on left.

CLUB HOURS

The main clubhouse traditionally closes the last two weeks of July each year for maintenance. However, the poolside pavilion and telltale bar remain open during this time. The clubhouse normal hours of operation are Tues. through Fri. 8:30 a.m. - 11:00 p.m., Sat. 8:00 a.m. - 12 midnight and Sun. 8:00 a.m. -10:00 p.m. The club is closed on Mondays.

RECIPROCITY/IDENTIFICATION

Full reciprocity to all FCYC members, except Davis Island Yacht Club by boat only and Carlouel Beach and Yacht Club by boat only on Wednesday, Thursday, and Friday. Additionally, members of FCYC clubs who reside in Hillsborough County are restricted to two (2) visits per calendar month. Visitors must identify themselves by presentations of their respective club membership cards and photo identification.

DINING FACILITIES

Commodores Cove and Pilot House (dining): Tuesday through Friday - 11:30 a.m. - 2:00 p.m.; Saturday and Sunday - 8:00 a.m. - 2:00 p.m.; Tuesday through Sunday - 5:00 p.m. - 9:00 p.m.

Pavilion and telltale bar (outside): Tuesday through Thursday - 4:00 p.m. - 9:00 p.m.; Friday - 12:00 p.m. - 9:00 p.m.; Saturday and Sunday - 11:00 a.m. - 9:00 p.m.

Crows Nest (indoor bar): Tuesday through Thursday - 11:30 a.m. - 11:00 p.m.; Friday and Saturday - 11:30 a.m. - midnight; Sunday - 11:30 a.m. - 10:00 p.m.

DRESS CODE

Commodores Cove is casual dress at all times, with denim permitted. Coats are required for gentlemen in the Pilot House after 6 p.m., November 1 - Easter.

PAYMENT

All bills will be sent to your club. 20% added to food and bar checks.

AMENITIES

Swimming pool is heated and open daily except Monday. Tennis Courts are open daily. Please make court reservations through tennis pro at (813) 831-1621 ext. 239 or through dockmaster if visiting by boat. Exercise facilities are open daily. No charge if visiting by boat, otherwise \$10.00 guest fee.

CLUB MARINA DOCKAGE/FUEL

Dock is attended 24 hours a day, 7 days a week, 365 days a year. Showers, beverages, ice, and some small ships merchandise available. Gasoline and diesel fuel are available and may be charged to your club. Contact dockmaster at (813) 831-1621 ext. 244 or (813) 503-0675 - Mobile, or email: Dockmaster@tampayacht.com. DOCKAGE: First 24 hours no charge, then \$1.50 per foot per day. Daily electrical charges of \$8.00 for 30 amp 110 volts; \$10.00 for 50 amp 220 volts. Rates are subject to change.

NEARBY MARINA/ANCHORAGE

There are no nearby marinas. The nearest overnight anchorage will be found on Chart #11413. Proceed up the Alafia River Channel past marker #7, turn north until opposite the large spoil island on your left side, then turn to port. This spoil island can be approached quite closely and is a good anchorage except in northwest winds.

NEARBY ACCOMODATIONS

Waterside Marriott (Downtown)
Tahitian Inn at 601 S. Dale Mabry Hwy.
Hyatt Regency at Tampa City Center (Downtown)

NEARBY RESTAURANTS

None within walking distance. Many fine restaurants in South Tampa, Downtown Tampa, and Ybor City may be reached by taxi, Uber or car.

NEARBY SHOPPING

No shopping mall within walking distance. Westshore Mall, Hyde Park Village and International Plaza are excellent for shopping and accessible by taxi, Uber or car.

TRANSPORTION

Arrangements for transportation can be made with the dockmaster.

OTHER

Cellphone usage is not allowed in the main clubhouse. Wi-Fi service is available in the marina and pool areas.

**NOT TO BE USED
FOR NAVIGATION**

Bayshore Blvd.

Gandy Blvd., U.S. 92

**Tampa Yacht &
Country Club**

**TYCC marina
basin layout**

cent hydrographic
Surveys have been
annals maintained
esurveyed anc are
States Coast Pilot

tom coverage
bottom coverage
bottom coverage
bottom coverage

NOTE C
CAUTION
The pile structures for forme
beacons 1 through 30 may sti
along the Alafia River Channel



TARPON SPRINGS YACHT CLUB

350 North Spring Blvd.
Tarpon Springs, FL 34689
Tel: (727) 934-2136
(Established 1949)

BOAT ARRIVAL

Coming in the Anclote River channel at the north end of the ICW, follow channel markers to marker #50, which is immediately west of the Sponge Docks. Turn south at Rusty Belly's restaurant, staying close to sterns of boats moored along seawall. At end of moored boats, head through middle of small opening at end of channel. (DO NOT enter by the Chesapeake Point channel). Depth at the middle of the small opening (above) is 4' at low tide. When well through the small opening, watch for shallow water on port side and head for bridge. Club docks are on the port side just before bridge. Tidal current is broadside when docking.

CAR ARRIVAL

Traveling north or south on U.S. 19 or Alt. 19, turn west at stoplight on Tarpon Ave., go to the end of the street. This is Spring Bayou. Turn right and follow the bayou to the bridge. The club is on the right.

CLUB HOURS

Wednesday – 4 to 9 pm
Friday – 6 to 9 pm
Saturday – 12 noon to 8 pm
Sunday – 12 noon to 6 pm

RECIPROCITY/IDENTIFICATION

Full reciprocity to all FCYC members. Visitors must identify themselves by presenting their yacht club membership cards.

DINING FACILITIES

Dining times are those show above under Club Hours.
Open for dinner Wednesday, Friday, Saturday and Sunday.
Open for lunch Saturday and Sunday (except for fist Sunday)
First Sunday Brunch is held in lieu of lunch - 10 am to 4 pm
Bar / lounge is open when the club is open.
Outside Anchor Bar is open when the club is open.

DRESS CODE

Casual dress shall be acceptable at all club functions.

PAYMENT

All bills will be sent to your club. 20% added to all food and bar checks. Additional tipping of staff is at your discretion.

AMENITIES

Swimming Pool – None
Tennis Courts – None
Restrooms and showers are available.

CLUB MARINA DOCKAGE/FUEL

Call the club for dockmasters telephone number. Fuel is available at the commercial fuel dock at the sponge docks. DOCKAGE: First 24 hours free, thereafter \$1.00 per ft per day. There will be an electrical charge, if used, of \$15 per day for 30/50 amp service.

NEARBY MARINA/ANCHORAGE

City Marina at east end of sponge docks (727) 946-5658
Anclote Isles Marina (727) 939-0100
Anchorage inside of Anclote Island, in cove next to the County Park at entrance of the Anclote River. Also, can anchor to the north of our docks next to the shore. Dingy mooring is available at our docks.

NEARBY ACCOMODATIONS

Hampton Inn & Suites, 39284 US Highway 19 N, (727) 945-7755
Quality Inn and Suites, 38724 US Highway 19 N, (727) 939-6759
The 1910 Inn, 32 W Tarpon Avenue, (727) 424-4091
Clearwater/Lake Tarpon KOA, 37061 US Hwy 19 N, (727) 937-8412

NEARBY RESTAURANTS

There are several excellent restaurants within a mile of the club. Sponge Docks are within walking distance, as are restaurants along Tarpon Avenue.

NEARBY SHOPPING

Within a mile from the Club on the Sponge Docks and Tarpon Ave.

TRANSPORTATION

A Signature Transport (727) 944-5145
727 Taxi (727) 940-5260

11410

The Union

The Sawgrasses

TV TR STROBE LT

NOTE G
ANCLOTE RIVER

The controlling depth was 7 feet for a width of 100 feet from Light No. 1 to the turning basin at Tarpon Spring and 4 feet within the turning basin.

June 1983

PAPPAS RESTAURANT

PORT ANCLOTE
TARPON HARBORS
MARINA

SPONGE DOCKS

ANCLOTE ISLES

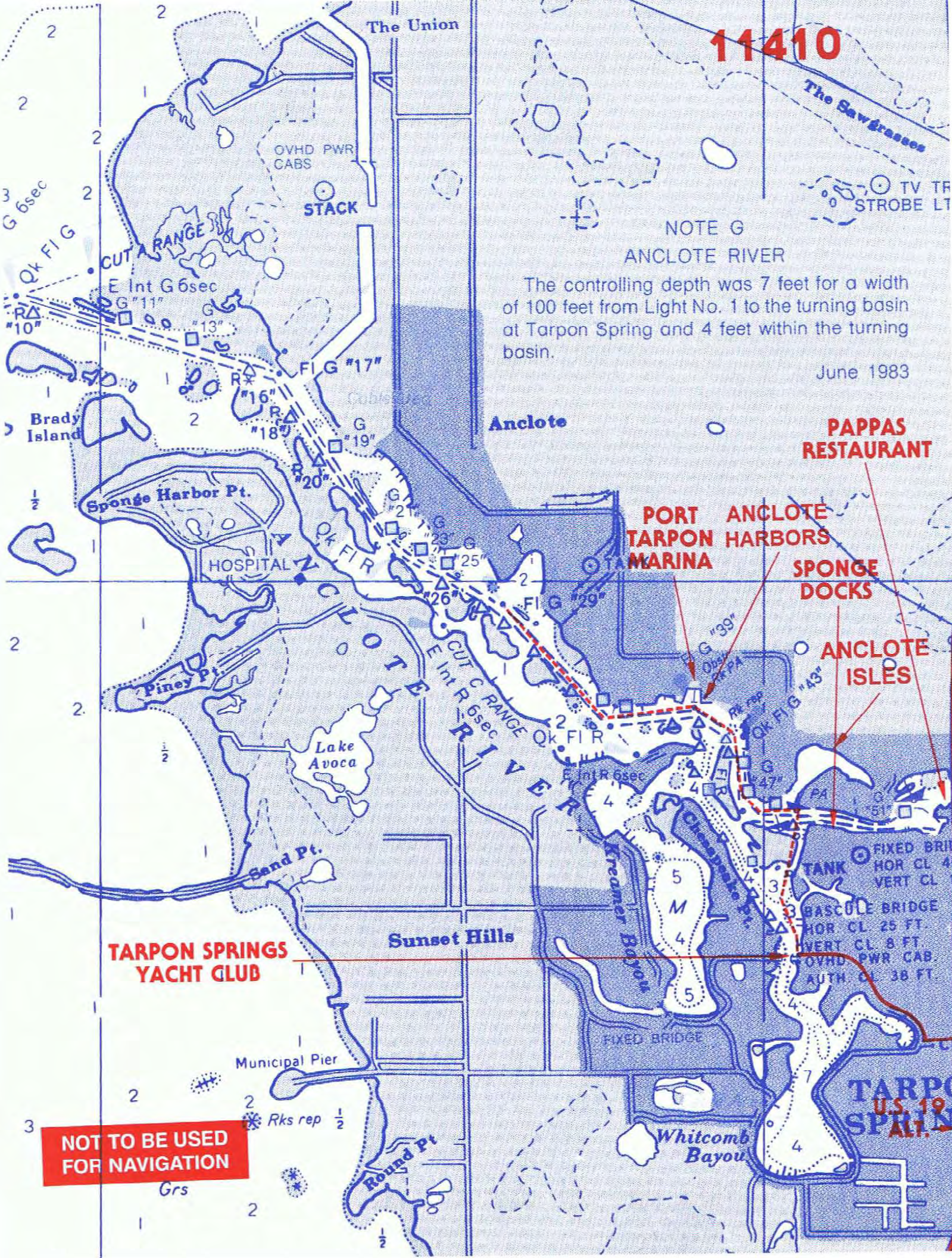
TARPON SPRINGS YACHT CLUB

Sunset Hills

FIXED BRIDGE
HOR CL 4
VERT CL
BASCOLE BRIDGE
HOR CL 25 FT.
VERT CL 8 FT.
OVHD PWR CAB.
AUTH CL 38 FT.

NOT TO BE USED FOR NAVIGATION

TARPO SPRING
U.S. 19
ALT.



VENICE YACHT CLUB

1330 Tarpon Center Drive
Venice, FL 34285

Tel: (941) 488-7708 • Fax: (941) 484-7603 • Dock (941) 483-3625
Bruce Furman, CCM General Manager (gm@veniceyachtclub.com)
(Established 1951)

BOAT ARRIVAL

From the Gulf, through Venice Inlet to ICW. Turn southward to marker 14, then turn westward and follow the marked channel 800 yards to Club. VHF channel 16 is monitored; working channel is 68.

CAR ARRIVAL

From I-75 Exit #193, Venice, Jacaranda Boulevard. Follow Jacaranda Blvd. to Venice Ave. Follow Venice Ave. west to the traffic light at U.S. 41. Go straight through the light over the ICW bridge to the next light. Follow through downtown Venice to Venice Beach, turn right on the Esplanade. After about 1/2 mile, turn left on Tarpon Center Drive. About 1/4 mile on the right is the club.

OFFICE HOURS

11:30 a.m. until closing Tuesday through Sunday. CLOSED Monday. Closed two weeks for vacation in September.

RECIPROCITY/IDENTIFICATION

Full reciprocity to all FCYC members. Visitors must identify themselves by presenting their club membership card to the hostess at the main front entrance, or to the dockmaster if by boat.

DINING and RESERVATIONS

Reservations are requested whenever possible (reservations@veniceyachtclub.com or by telephone).

Bayside Dining Room and Pearson's Cove:

Lunch Tuesday – Saturday 11:30 – 2:00 p.m.

Sunday Brunch: 10:00 a.m. to 2:00 p.m.

Dinner: Tuesday – Saturday 5:30 p.m. – 9:00 p.m.

Tuesday night is Bingo Buffet starting at 5:30 p.m. and games at 8:00 p.m.

Tiki Bar: Food and beverage are offered poolside. Service hours are variable depending on season and weather.

All Club dining facilities closed on Mondays.

DRESS CODE

Year Round – Lunch: Tuesday to Saturday: Shorts permitted. Main Dining Room and Sunset Room: Tuesday – Friday Shorts permitted. Saturday Casual required; shorts are not permitted. Sunday Brunch Casual required; Shorts are not permitted. Main Bar and Pearson's Cove: all day Tuesday – Sunday shorts are permitted. Tiki Bar: Bathing attire permitted.

PAYMENT

All bills will be sent to your home Club. No cash/credit card permitted. Payment of gratuities is totally voluntary. For your convenience, unless you indicate otherwise on your meal and

bar check a 20% gratuity will be added. That is to say, the member is voluntarily agreeing to pay a 20% gratuity unless he indicates a different amount on the meal and/or bar checks.

AMENITIES

Swimming pool, laundry, bicycles

CLUB MARINA DOCKAGE/FUEL

Call ahead for reservations. Dockmaster in attendance 8:00 a.m. to 5:00 p.m. Monday through Sunday. Ice, gasoline and diesel fuel are available when the dockmaster is on duty. Fuel will be charged to your club. Laundry facilities are available. Bicycles are available from VYC dockmaster. Reservations required. There is an 11:00 a.m. checkout time. Dockmaster's office (941) 483-3625. Dockmaster may be emailed at vydockmaster@veniceyachtclub.com.

DOCKAGE: First night free in any 30-day time period for FCYC members, then \$2.50 per foot per day. Electrical hook-up is \$10:00 per day including the first day.

NEARBY MARINA / ANCHORAGE

- Crows Nest Marina, 1968 Tarpon Center Dr.
(941) 484 -7661
- Fisherman's Wharf Marina, 509 Tamiami Tr.
(941) 486-0500
- Marine Max, 1485 Tamiami Trail S.
(941) 485-3388
- Anchorage is adjacent to the club, south, of the VYC channel.

NEARBY ACCOMMODATIONS

Inn at the Beach, 101 The Esplanade (941) 484-8471
Hampton Inn, 881 Venetia Bay (941) 488-5900

NEARBY RESTAURANTS

Crows Nest is within walking distance, at the jetties. Lunch and dinner are served. (941) 484-9551.

NEARBY SHOPPING

The club is 1 1/2 miles from downtown Venice, with usual restaurants and stores plus specialty shopping mall in historic KMI building.

TRANSPORTION

Bicycles, Uber, Lyft

11425

TO I-75 NORTHBOUND
US 41
Tamiami Trail
ST 45

NOT TO BE USED
FOR NAVIGATION

US 41

TO I-75 SOUTHBOUND
VENICE AVE

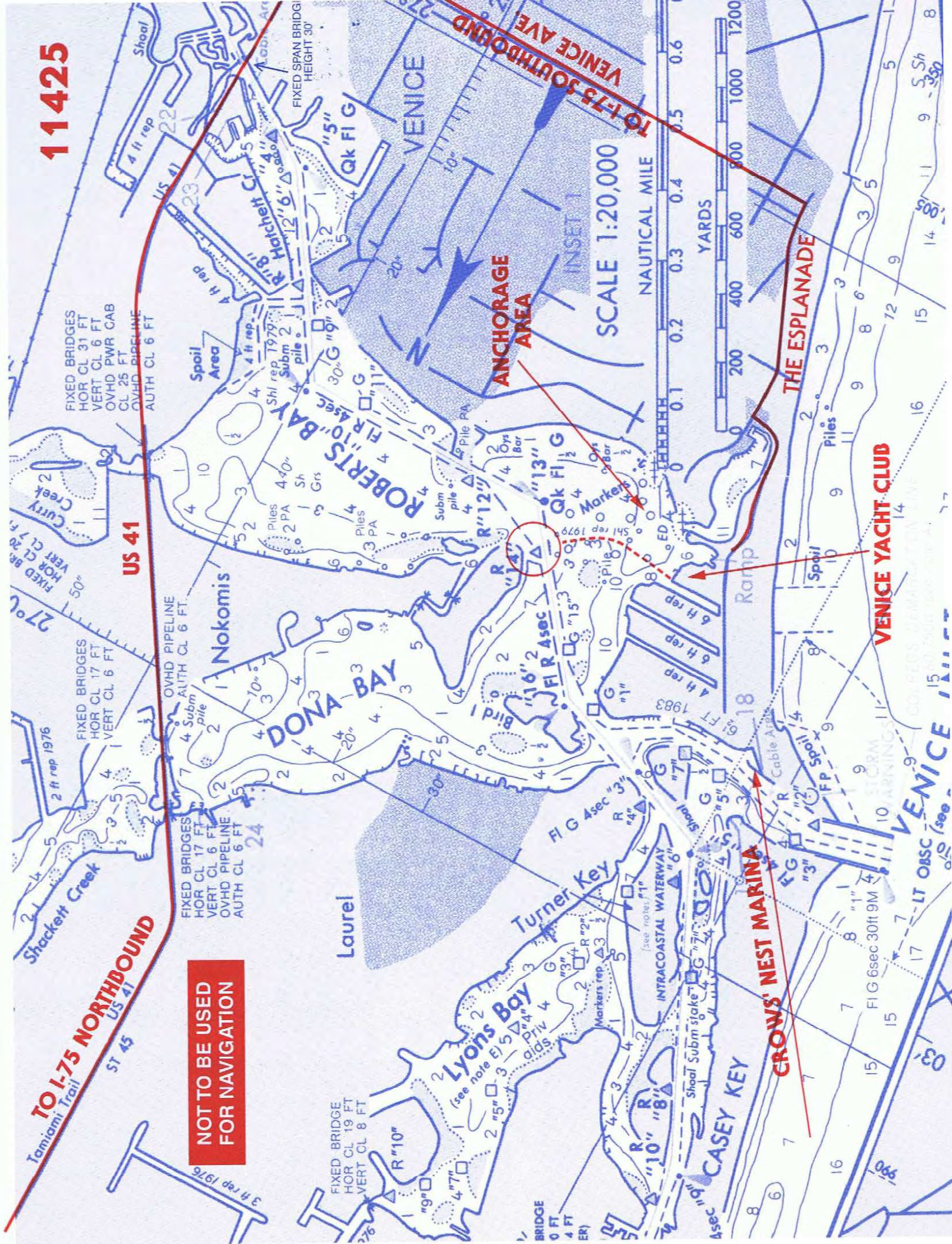
ANCHORAGE
AREA

SCALE 1:20,000
NAUTICAL MILE
YARDS

THE ESPLANADE

VENICE YACHT CLUB

CROWS' NEST MARINA



VERO BEACH YACHT CLUB

3601 Rio Vista Blvd
Vero Beach, FL 32963

Ph: (772) 231-2211 | Email: vbyc@verobeachyachtclub.com

General Manager: Shawn Witmer • Website: <https://verobeachyachtclub.com>
(Established in 1926)

BOAT ARRIVAL

Refer to chart #114 72. North of the Merrill Barber Bridge (Northern of the two bridges), enter the East channel about midway between the bridge supports and marker #139, favoring the South side of the channel. The club is between the Vero Beach City Marina docks on the North and South. GPS 27° 39.42' N, 80° 22.185' W. Side ties are on the North and South ends of the T-dock and the first slip on the North side.

RADIO CONTACT

Contact the Vero Beach City Marina on Channel 16. They will provide directions on request. Or call VBYC office (772) 231-2211.

CAR ARRIVAL

From either I-95 or U.S.1 take S.R. 60 eastbound to the Merrill Barber bridge. At the east end of the bridge turn left on to Indian River Drive, E. Proceed 2/10ths mile to Date Palm Rd. Turn left. The club is straight ahead. Parking is available in front of the club or the parking lot across the street (Rio Vista).

CLUB HOURS

The club closed on Mondays during season. Check with the club for off-season availability.

RECIPROCITY/IDENTIFICATION

Full reciprocity to all FCYC members except those within 30 miles of VBYC. Guests are requested to report to the club receptionist and identify themselves by presenting their club membership card.

DINING FACILITIES

Lunch: Wednesday & Friday 11:00 a.m. to 1:30 p.m.
Sunday Brunch: 10 a.m. to 1:30 p.m.
Dinner: Tuesday through Saturday 5:30 p.m. to 8:30 p.m.
Live music and dancing Saturday nights 6:30 p.m. to 9:30 p.m.
Reservations are requested.

BAR OR LOUNGE

Burgee Room bar open from 4:00 p.m. to closing, no later than midnight. Sunday from 10:00 a.m. to 3:00 p.m.

DRESS CODE

No denim, short shorts, tennis shorts, or t-shirts at anytime.
Nov. 1 - Apr. 30:

- Dinner Service Main Dining Room: Tuesday – Friday, Casual attire, no shorts, Jackets required Saturday evenings.

- Dinner Service Patio & Burgee Room: Casual attire, Tuesday – Saturday including appropriate shorts.
- Lunch Service Wed. - Fri. Casual dress acceptable including appropriate shorts.

May 1 - Oct. 31:

- Casual attire, including appropriate shorts on all evenings in all locations.
- No shorts in the main dining room on Saturday nights.

Collared shirts are required at all times and hats may not be worn by men when inside the club. If in doubt as to dress code, please contact the club.

PAYMENT

No cash. All bills will be sent to your club. For your convenience an amount equal to 20% of the check will be added to meal and bar checks.

AMENITIES

Pickle ball.

CLUB MARINA DOCKAGE/FUEL

Please call ahead for dock space assignment. Gasoline and diesel fuel, pump-out facilities, showers, and laundry are available directly next door at the Vero Beach City Marina.

VBYC DOCKAGE

Vero Beach City Marina offers moorings and access to a dinghy dock near VBYC.

NEARBY ACCOMMODATIONS

Hotels & motels are available within 2 miles of the club.

NEARBY RESTAURANTS

In addition to VBYC, there are many fine restaurants available within 2 miles of the club.

NEARBY SHOPPING

Shopping and access to provisioning stores are within two miles of the club.

TRANSPORTION

Klub Kar (772) 778-8287. Uber and Lyft are available. Tolley/Community Coach – The GoLine provides free transportation from the City Marina to points around the city and county. Visit www.golineirtl.com for hours of operation and routes.

OTHER

Cell phone usage is prohibited in the clubhouse.
Smoking only allowed in our east parking lot by receptacles.

11472

U.S. 1 NORTH

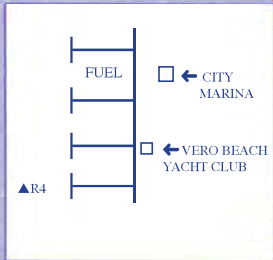
CITY MARINA

CITY MOORING FIELD

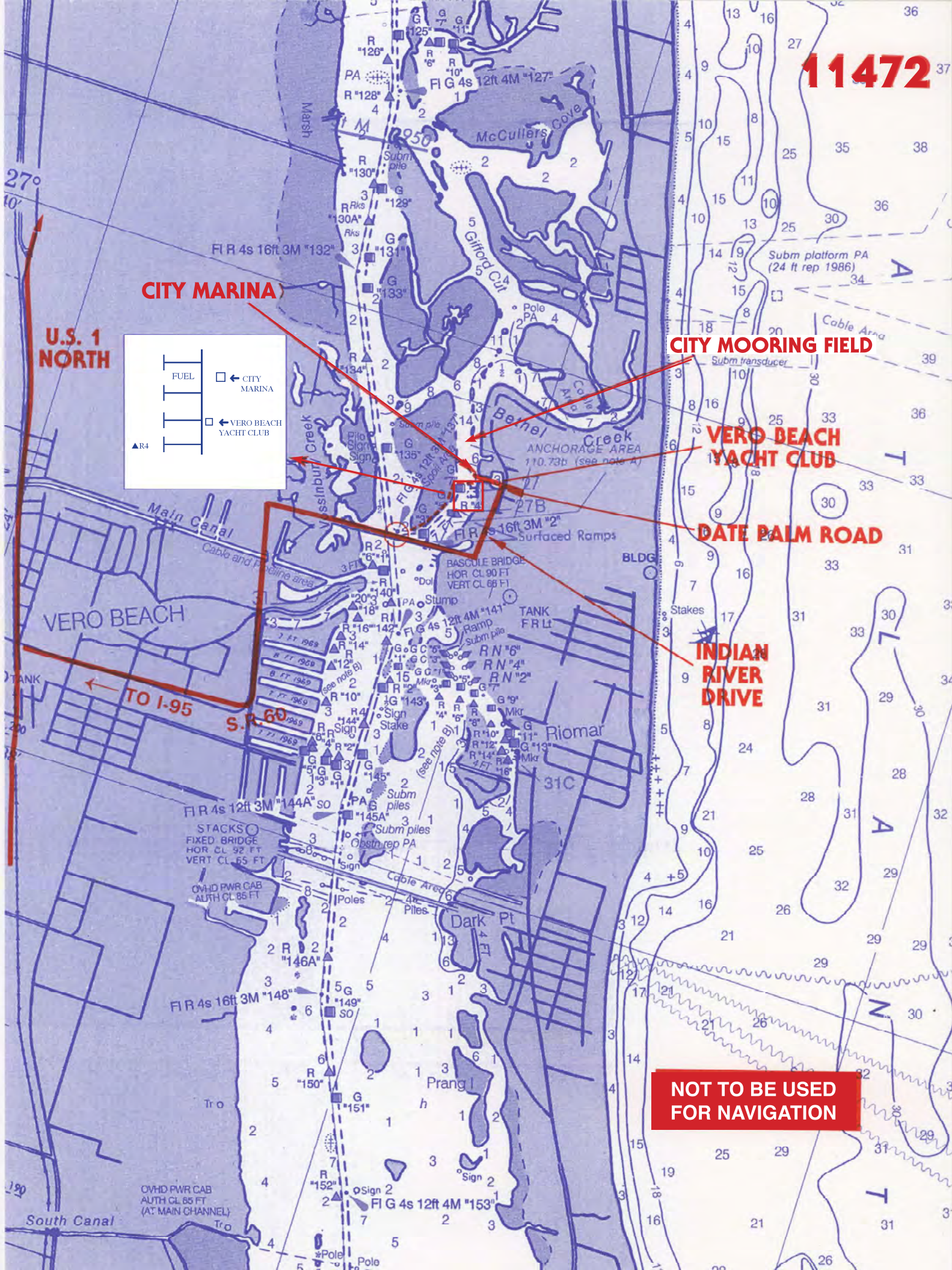
VERO BEACH YACHT CLUB

DATE PALM ROAD

INDIAN RIVER DRIVE



NOT TO BE USED FOR NAVIGATION



DOCK TO DOCK DISTANCES BETWEEN FCYC CLUBS

DOCK LOCATION	POSITION	DISTANCES USING WEST COAST, GULF, AND EAST COAST WATERWAYS																STATUTE MILES						DISTANCES VIA LAKE OKEECHOBEE WATERWAY AND ATLANTIC INTRACOSTAL WATER (ICW)															
		PENSACOLA	FORT WALTON	ST. ANDREWS BAY	TARPON SPRINGS	CARLOUEL	CLEARWATER	ST. PETERSBURG	TAMPA	DAVIS ISLAND	BRADENTON	SARASOTA	BIRD KEY	THE FIELD CLUB	VENICE	CHARLOTTE HARB	ISLES	CAPTIVA	ST. CHARLES	PELICAN ISLE	NAPLES YC	NS&YC	MARCO ISLAND	MARATHON	KEY BISCAYNE	CORAL REEF	LAUDERDALE	CORAL RIDGE	ROYAL PALM	HARBOUR RIDGE	THE MOORINGS	VERO BEACH	EAU GALLIE	SMYRNA	HALIFAX RIVER	FLORIDA	OYSTER BAY	LAKE BERESFORD	
PENSACOLA Y.C.	W 183+5																						803	766	767	734	732	719	658	690	693	731	798	814	930	930	1055		
FORT WALTON Y.C.	W 225+3	51																					818	721	722	689	687	674	623	645	648	650	753	769	885	885	1010		
ST. ANDREWS BAY Y.C.	W 291	114	69																				749	652	653	620	618	605	554	576	579	617	684	700	815	815	941		
TARPON SPRINGS Y.C.	W 150+8	363	318	249																			512	415	416	383	381	368	317	339	342	380	447	463	579	579	704		
CARLOUEL Y.C.	W 137+3	377	332	283	26																		408	399	400	367	365	352	301	323	326	364	431	447	563	563	688		
CLEARWATER Y.C.	W 135+1	374	328	259	22	4																	963	395	396	363	361	348	297	319	322	360	427	443	559	559	694		
ST. PETERSBURG Y.C.	W 106+5	406	361	292	55	39	35																818	370	371	338	336	323	272	294	297	335	402	418	534	534	659		
TAMPA Y. & C.C.	W 103+24	428	383	314	77	61	57	32															749	386	387	354	352	339	288	310	313	351	418	434	550	550	675		
DAVIS ISLAND Y.C.	W 103+24	428	383	314	77	61	57	32	2														512	386	387	354	352	339	288	310	313	351	418	434	550	550	675		
BRADENTON Y.C.	W 93+5	419	374	305	68	52	48	23	39	39													496	357	358	325	323	310	259	281	284	322	389	405	521	521	646		
SARASOTA Y.C.	W 73+3	437	392	323	86	70	66	41	57	57	28												492	335	336	303	301	288	237	259	262	300	367	383	499	499	624		
BIRD KEY Y.C.	W 74+1	434	389	320	83	67	63	38	54	54	25	3											467	334	335	302	300	287	238	258	261	299	366	382	409	409	619		
THE FIELD CLUB	W 71	436	391	322	85	69	65	40	56	56	27	5	4										483	330	331	298	296	283	232	254	257	295	362	378	404	404	619		
VENICE Y.C.	W 57	450	405	336	99	83	79	54	70	70	41	19	18	14									483	316	317	284	282	269	218	240	243	281	348	384	490	490	605		
CHARLOTTE HARBOR Y.C.	W 26+25	506	461	392	155	139	135	110	126	126	97	75	74	70	56								407	310	311	278	276	263	212	234	237	275	342	358	474	474	599		
ISLES Y.C.	W 26+25	506	461	392	155	139	135	110	126	126	97	75	74	70	56	2							407	310	311	278	276	263	212	234	237	275	342	358	474	474	599		
CAPTIVA Y.C.	W 13+4	498	453	384	147	131	127	102	118	118	89	67	66	62	48	42	42						373	276	277	244	242	229	178	200	203	241	308	324	440	440	565		
ST. CHARLES Y.C.	O 148+1	510	465	396	159	143	139	114	130	130	101	79	78	74	60	54	54	20					355	258	259	226	224	211	160	182	185	223	290	306	422	422	547		
PELICAN ISLE Y.C.	G 13+1	529	484	415	178	162	158	133	149	149	120	98	97	93	79	73	39	25					379	291	292	249	247	234	183	205	208	246	313	329	445	445	570		
NAPLES Y.C.	G 35+7	548	503	434	197	181	177	152	168	168	139	117	116	112	98	92	92	58	44	21			397	300	301	268	266	253	202	224	227	265	332	348	464	464	589		
NAPLES SAILING & Y.C.	G 35+7	549	504	435	198	182	178	153	169	169	140	118	117	113	99	93	93	59	45	22	1		408	301	302	269	267	254	203	225	228	266	333	349	465	465	590		
MARCO ISLAND Y.C.	G 43+5	555	510	441	204	188	184	159	175	175	146	124	123	119	105	99	99	65	51	28	19	20	404	307	308	275	273	260	209	231	234	272	339	355	471	471	596		
MARATHON Y.C.	E 1193	645	600	531	294	278	274	249	265	265	236	214	213	209	195	189	189	155	141	118	109	110	100																
KEY BISCAYNE Y.C.	E 1095	744	699	630	393	377	373	348	364	364	335	313	312	308	294	288	288	254	240	217	208	209	199	101															
CORAL REEF Y.C.	E 1095	745	700	631	394	378	374	349	365	365	336	314	313	309	295	289	289	255	241	218	209	210	200	102	5														
LAUDERDALE Y.C.	E 1065	772	727	658	421	405	401	376	392	392	363	341	340	336	322	316	316	282	268	245	236	237	227	129	32	33													
CORAL RIDGE Y.C.	E 1063	774	729	660	423	407	403	378	394	394	365	343	342	338	324	318	318	284	270	247	238	239	229	131	34	35	2												
ROYAL PALM Y. & C.C.	E 1050	787	742	673	436	420	416	391	407	407	378	356	355	351	337	331	331	297	283	260	251	252	242	144	47	48	15	13											
HARBOUR RIDGE Y.C.	E 988+11	860	815	746	509	493	489	464	480	480	451	429	428	424	410	404	404	370	356	333	324	325	315	217	120	121	88	86	73										
MOORINGS Y. & C.C.	E 957+2	882	837	768	531	515	511	486	502	502	473	451	450	446	432	426	426	392	378	355	346	347	337	239	142	143	110	108	95	44									
VERO BEACH Y.C.	E 952	885	840	771	534	518	514	489	505	505	476	454	453	449	435	429	429	395	381	358	349	350	340	242	145	146	113	111	98	47	7								
EAU GALLIE Y.C.	E 914	923	878	809	572	556	552	527	543	543	514	492	491	487	473	467	467	433	419	396	387	388	378	280	183	184	151	149	136	85	45	38							
SMYRNA Y.C.	E 847	990	945	876	639	623	619	594	610	610	581	559	558	554	540	534	534	500	486	463	454	455	445	347	250	251	218	216	203	152	112	105	67						
HALIFAX RIVER Y.C.	E 831	1006	961	892	655	639	635	610	626	626	597	575	574	570	556	550	550	516	502	479	470	471	461	363	266	267	234	232	219	168	128	121	83	16					
THE FLORIDA Y.C.	E 740+25	1122	1077	1008	771	755	751	726	742	742	713	691	690	686	672	666	666	632	618	595	586	587	577	479	382	383	350	348	335	284	244	237	199	132	116				
OYSTER BAY Y.C.	E720+5	1122	1077	1008	771	755	751	726	742	742	713	691	690	686	672	666	666	632	618	595	586	587	577	479	382	383	350	348	335	284	244	237	199	132	116	50			
LAKE BERESFORD Y.C.	E 740+150	1247	1202	1133	896	880	876	851	867	867	838	816	815	811	797	791	791	757	743	720	711	712	702	604	507	508	475	473	460	409	369	362	324	257	241	125	175		

LEGEND: E = EAST COAST ICW, W = WEST COAST ICWW NORTH OF SAN CARLOS, O = OKEECHOBEE WATERWAY, G = GULF COAST WATERWAY SOUTH OF SAN CARLOS
 NOTE: STATUTE MILES POSITION IS THE NEAREST MILE MARKER, ON THE APPLICABLE WATERWAY, PLUS DISTANCE FROM WATERWAY TO CLUB.



* Denotes Member of Original 13