



STORMWATER ACTION CENTER FACT SHEET

Name of Project:

Imperial Highway Sunken Median
Median

Location:

El Segundo, California

County:

Los Angeles County

Watershed:

Central Santa Monica
Bay

Website:

[Safecleanwaterla.org/projects2/](https://safecleanwaterla.org/projects2/)

IMPERIAL HIGHWAY SUNKEN MEDIAN – EL SEGUNDO, CALIFORNIA

OVERVIEW:

The Project captures and infiltrates runoff from 7.5 acres from Imperial Highway. The Project elements are all full retention (infiltration) BMPs. This project is for operation and maintenance support.




BENEFITS:

- This system removes soluble and particulate pollutants from runoff before it flows onto Dockweiler State Beach.
- Project will mitigate flooding for the area.
- Almost 400 new trees were planted in the project providing shade for the local community and commuters along Imperial Highway, increasing shade and reducing heat.

FUNDING SOURCES:

- Safe Clean Water Program aka Measure W
- Initial project was funded 100% by Proposition O.



-  - Water Storage
-  - Flood Mitigation
-  - Bio-Filtration/Green Infrastructure
-  - New/Improved Drainage Infrastructure

