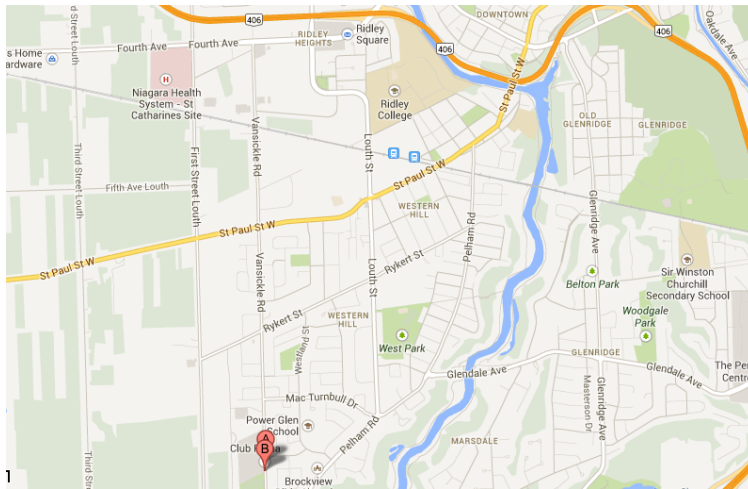


St. Catharines Roma Tiamo Festival Cup Maps to Fields

Club Roma and Tournament Central

Address: 125 Vansickle Road, St. Catharines, Ontario



Directions:

From 406 if travelling south (from QEW):

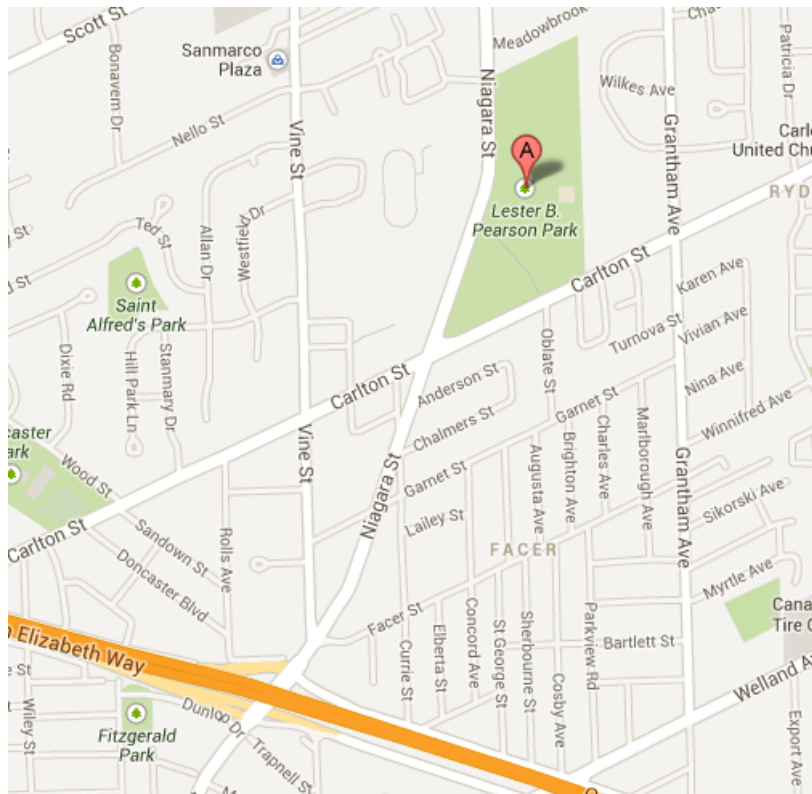
1. Take exit for Fourth Avenue
2. Turn right off the highway onto Fourth Avenue
3. Drive straight until you get to Vansickle Road
4. Take a left onto Vansickle Road. Club Roma is on the right hand side, about 3 kilometres up the road, past St. Paul Street West.

From 406 if travelling north:

1. Take exit for Fourth Avenue
2. Turn left off the highway onto Fourth Avenue
3. Drive straight until you get to Vansickle Road
4. Take a left onto Vansickle Road. Club Roma is on the right hand side, about 3 kilometres up the road, past St. Paul Street West.

Pearson Park

Address: 325 Niagara Street, St. Catharines, Ontario



Directions:

From QEW travelling towards Niagara Falls:

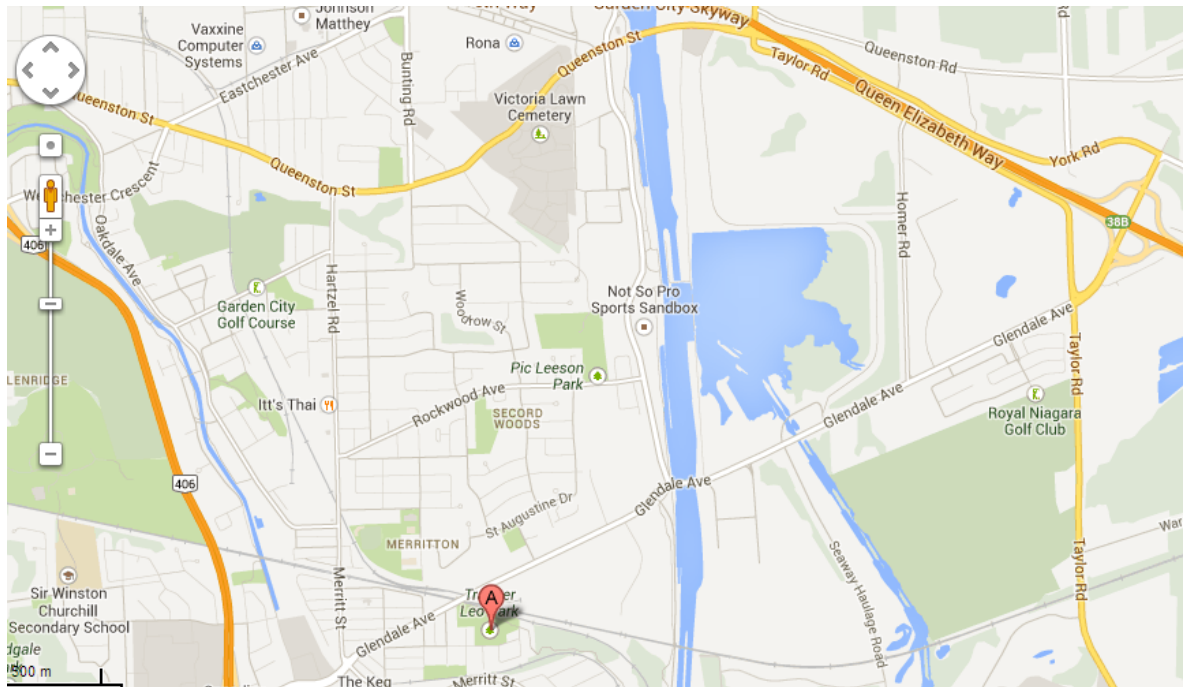
1. Take Niagara Street exit off QEW
2. Turn left onto Niagara Street, keep going straight, do not turn left onto Vine
3. Pearson Park is about 2 kilometres up the road, just past Carleton Street

From QEW travelling towards Toronto:

1. Take Niagara Street exit off the QEW, exit turns into Dieppe Road
2. Travel West on Dieppe Road until you get to Niagara Street ramp, take ramp
3. Turn Right off ramp onto Niagara Street,
4. Pearson Park is about 2 kilometres up the road just past Carleton Street

Trapper Leo

Address: 53 Hazel Street, St. Catharines, Ontario



From QEW from Toronto/Hamilton:

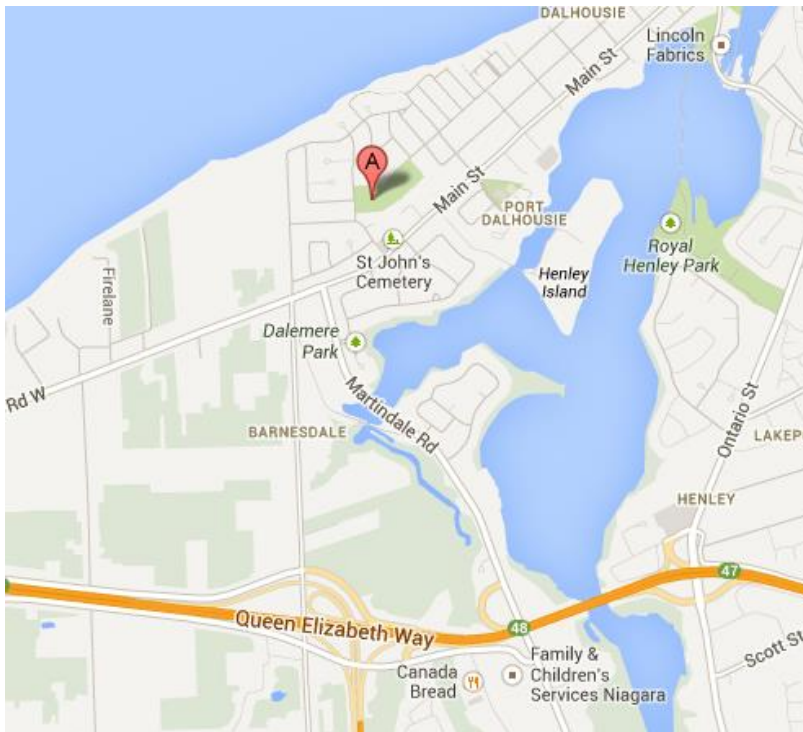
1. Take QEW to 406 South to Welland/Port Colborne
2. Take Glendale Avenue Exit
3. Turn Left onto Glendale Avenue, keep travelling down Glendale past Merrit St
4. Turn Right onto Keele Street
5. Turn Left onto Hazel Street, fields are on the left.

From QEW from Niagara Falls/Fort Erie

1. Take QEW towards Toronto.
2. Take Glendale Avenue exit off QEW
3. Turn left off exit onto Glendale Avenue, keep moving straight over the bridge at the Welland Canal
4. Turn Left onto Keele Street
5. Turn Left onto Hazel Street, fields are on the left.

Cambria Park

Address: 6 Cambria Drive, St. Catharines, Ontario



Directions:

From Toronto taking QEW

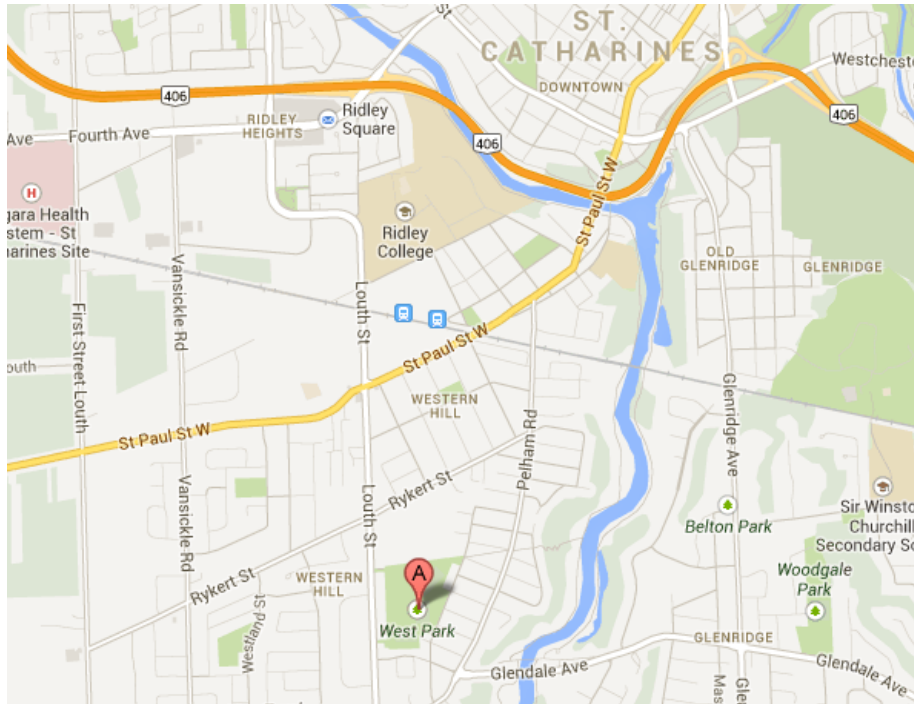
1. Off QEW, take 406 South towards Welland/Port Colborne.
2. Take Fourth Avenue exit, turn right off exit onto Fourth Avenue
3. Turn right on Martindale Road, drive to Main Street
4. Take a right onto Main Street
5. Turn Left on Cole Farm Boulevard
6. Turn Right onto Cambria Drive
7. Fields are on right hand side

From Niagara Falls/Fort Erie via QEW

1. Take QEW to Martindale Road exit.
2. Turn left off of exit onto Martindale Road, drive to Main Street
3. Turn Left on Cole Farm Boulevard
4. Turn Right onto Cambria Drive
5. Fields are on right hand side

West Park Fields

Address: 78 Louth Street, St. Catharines, Ontario



Directions:

From 406 travelling south:

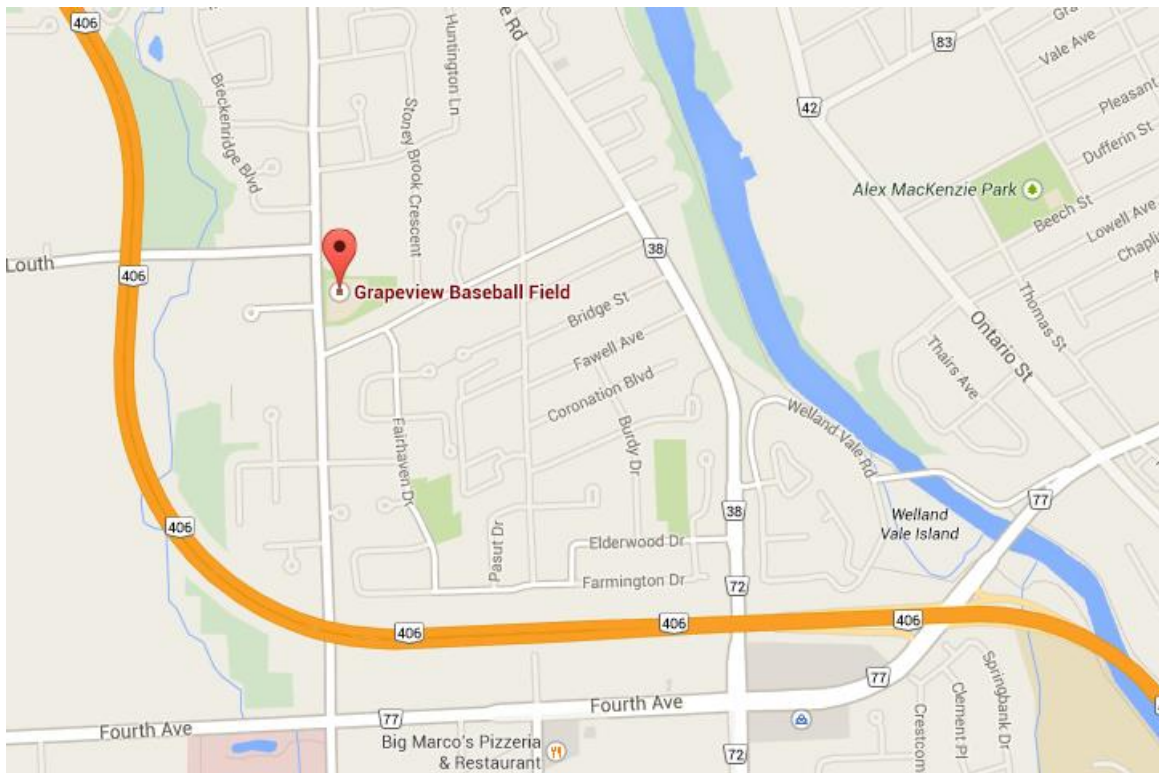
1. Take exit for Fourth Avenue
2. Turn right off the highway onto Fourth Avenue
3. Take a left onto Louth Street
4. West Park fields are located on the Left hand side about 3 kilometre up the road, past St. Paul Street West.

From 406 travelling north:

1. Take exit for Fourth Avenue
2. Turn left off the highway onto Fourth Avenue
3. Take a left onto Louth Street
4. West Park fields are located on the Left hand side about 3 kilometre up the road, past St. Paul Street West.

Grapeview Field

Address: 108 First St. Louth, St. Catharines



Directions from 406 Travelling South:

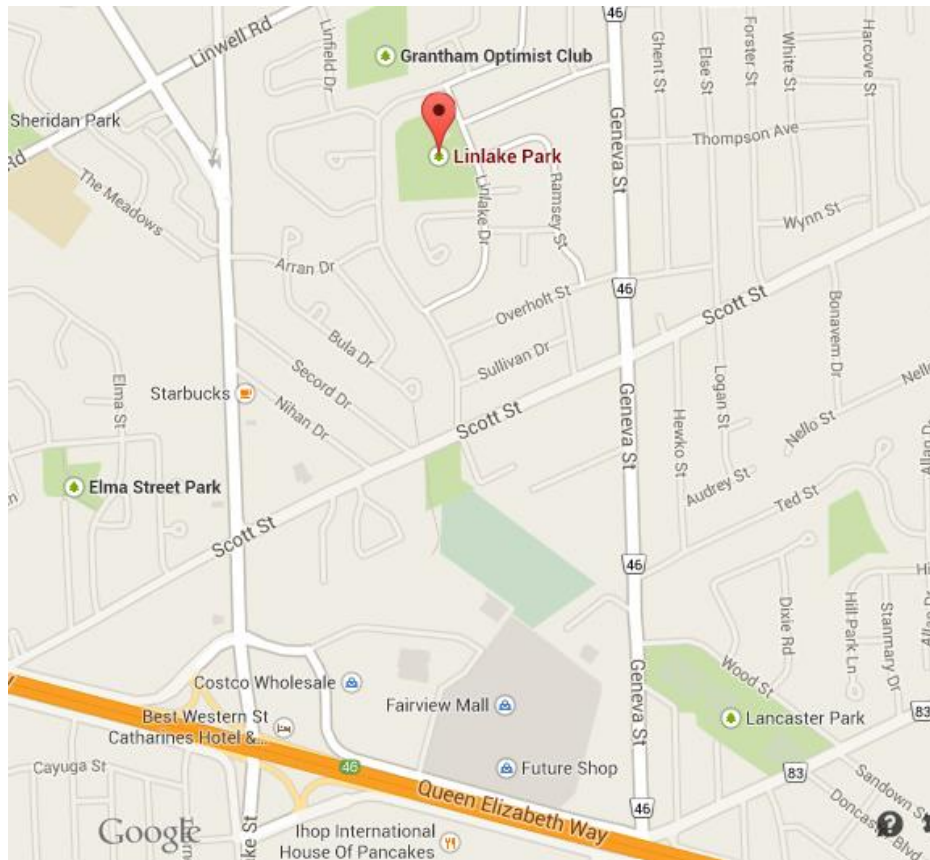
1. Take a right on exit off 406 onto Fourth Avenue.
2. Drive on Fourth Avenue until you get to 1st Street Louth.
3. Take a right hand turn.
4. Field is at Grapeview School on right hand side.

Directions from 406 Travelling North:

1. Keep straight off exit right onto Fourth Avenue.
2. Drive on Fourth Avenue until you get to 1st Street Louth.
3. Take a right hand turn.
4. Field is at Grapeview School on right hand side.

Linlake Park

Address: 45 Linlake Drive, St. Catharines



Directions from QEW from Toronto:

1. Take ramp off QEW at Lake Street, take a right hand turn off highway, then another right hand turn onto Lake Street .
2. Go North to Scott Street and take a right hand turn.
3. On Scott Street, take a left onto Sherman Drive.
4. Off Sherman Drive take a right hand turn onto Linlake Drive.
5. Field is on the left.

Directions from QEW from Fort Erie:

1. Take Lake Street Exit, and follow exit ramp to lights at Lake Street.
2. Take a left at the lights onto Lake Street.
3. Go North to Scott Street and take a right hand turn.
4. On Scott Street, take a left onto Sherman Drive.
5. Off Sherman Drive take a right hand turn onto Linlake Drive.
6. Field is on the left.

Woodgale Park

Address: 153 Glendale Avenue, St. Catharines



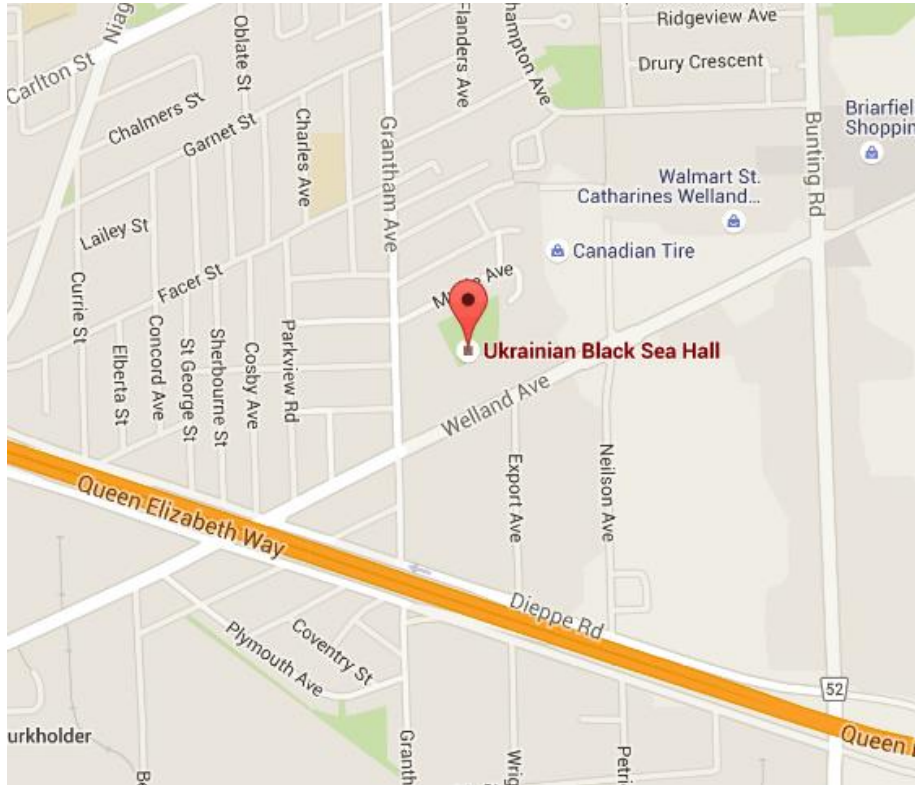
Directions from 406 South (from QEW):

1. Take exit off 406 at Glendale Avenue, and turn right off the exit.
2. Take Glendale Avenue until you get to Mountainview Drive (just past fields on right).
3. Proceed down Mountainview until you get to Broadview and turn left.
4. Drive into the parking lot right at the end of Broadview Avenue.

Directions from 406 North (from Welland):

1. Take exit off 406 at Glendale Avenue, and turn left off the exit onto Glendale Avenue.
2. Take Glendale Avenue until you get to Mountainview Drive (just past fields on right).
3. Proceed down Mountainview until you get to Broadview and turn left.
4. Drive into the parking lot right at the end of Broadview Avenue.

Black Sea Hall
455 Welland Ave, St Catharines, ON L2M 5V2



Directions from QEW from Toronto:

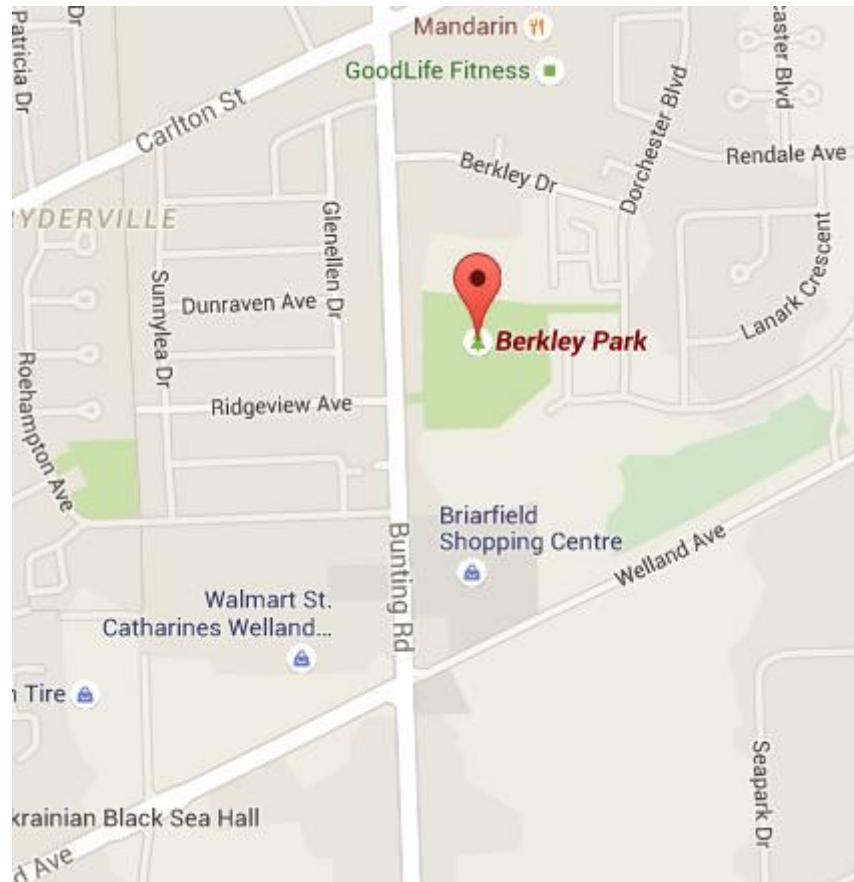
1. Take the Niagara Street/Welland Avenue exit off the QEW in St. Catharines. Stay to the right onto Dunkirk Road, do not go left up to Niagara Street.
2. Turn Left on Welland Avenue and go under the overpass.
3. Black Sea Hall is on the left hand side, the soccer field is in the back.

Directions from QEW from Fort Erie:

1. Take the Niagara Street exit just after you finish crossing the Garden City Skyway, going towards Toronto.
2. Take your first right onto Grantham Avenue (next to the Beer Store)
3. Turn another right onto Welland Avenue
4. Black Sea Hall is on the left hand side, the soccer field is in the back.

Berkley Fields

44 Ridgeview Avenue, St. Catharines



Directions from QEW from Toronto:

1. Take the Niagara Street/Welland Avenue exit off the QEW in St. Catharines. Stay to the right onto Dunkirk Road, do not go left up to Niagara Street.
2. Turn Left on Welland Avenue and go under the overpass.
3. When you get to Bunting Road stoplights (at Walmart), make a left hand turn.
4. The fields are on the right hand side. There is a parking lot for the park itself there, or you can proceed down further to El McCully School and park in the school parking lot there.

Directions from QEW from Fort Erie:

1. Take the Niagara Street exit just after you finish crossing the Garden City Skyway, going towards Toronto.
2. Take your first right onto Grantham Avenue (next to the Beer Store)
3. Turn another right onto Welland Avenue
4. When you get to Bunting Road stoplights (at Walmart), make a left hand turn.
5. The fields are on the right hand side. There is a parking lot for the park itself there, or you can proceed down further to El McCully School and park in the school parking lot there.

Power Glen Park

Senator Drive, St. Catharines



Directions from Club Roma:

1. Go North down Vansickle Road.
2. At Mac Turnbull Drive (4 way stop), turn right. To get to the park, you can either turn onto Westland Street or Senator Drive, but the field is closer to Senator Drive.
3. There may be parking at Power Glen Public School off Westland Street, or you can park on Senator Drive.
4. Parking is limited.

Catherine Street Park

69 Catherine Street, St. Catharines



From Toronto via QEW:

1. Take Lake Street exit off the QEW and Turn Left onto Lake Street
2. Take a left hand turn onto Russell Avenue.
3. The fields are on the right hand side.

From Toronto via 406:

1. Take Fourth Avenue exit off the 406 and Turn Left onto Fourth Avenue
2. Fourth Avenue turns into Welland Avenue, continue to go straight.
3. Take a left onto Catherine Street.
4. The fields are on the left hand side.

From Niagara Falls via QEW:

1. Take Lake Street exit off the QEW and Turn Right onto Lake Street
2. Take a left hand turn onto Russell Avenue.
3. The fields are on the right hand side.