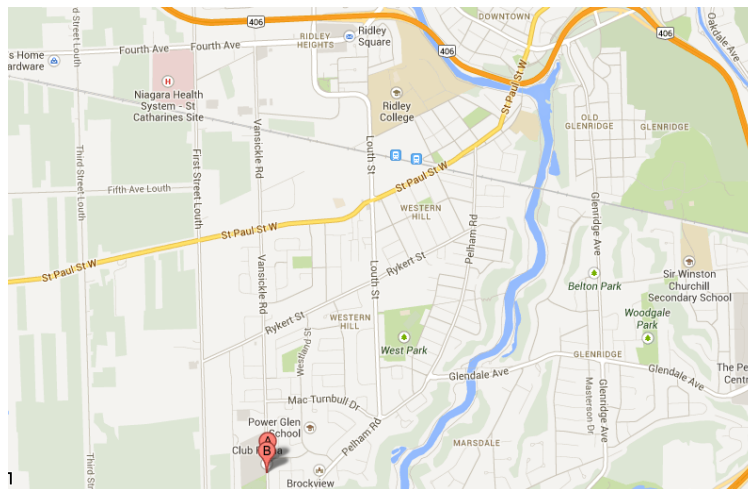


**St. Catharines Roma
Tiamo Festival Cup
Maps to Fields**

Club Roma and Tournament Central

Address: 125 Vansickle Road, St. Catharines, Ontario



Directions:

From 406 if travelling south (from QEW):

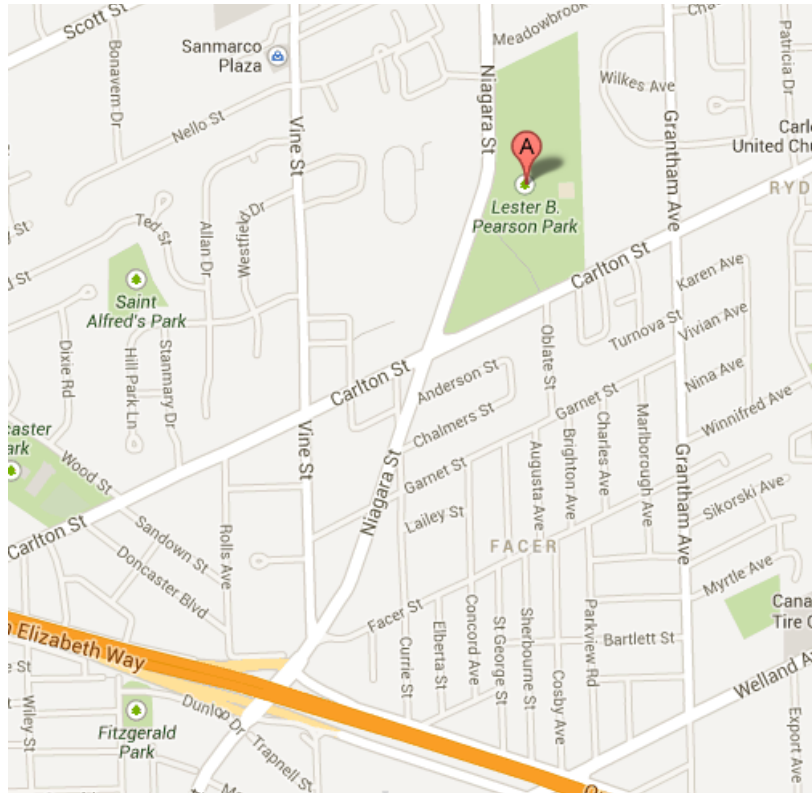
1. Take exit for Fourth Avenue
2. Turn right off the highway onto Fourth Avenue
3. Drive straight until you get to Vansickle Road
4. Take a left onto Vansickle Road. Club Roma is on the right hand side, about 3 kilometres up the road, past St. Paul Street West.

From 406 if travelling north:

1. Take exit for Fourth Avenue
2. Turn left off the highway onto Fourth Avenue
3. Drive straight until you get to Vansickle Road
4. Take a left onto Vansickle Road. Club Roma is on the right hand side, about 3 kilometres up the road, past St. Paul Street West.

Pearson Park

Address: 325 Niagara Street, St. Catharines, Ontario



Directions:

From QEW travelling towards Niagara Falls:

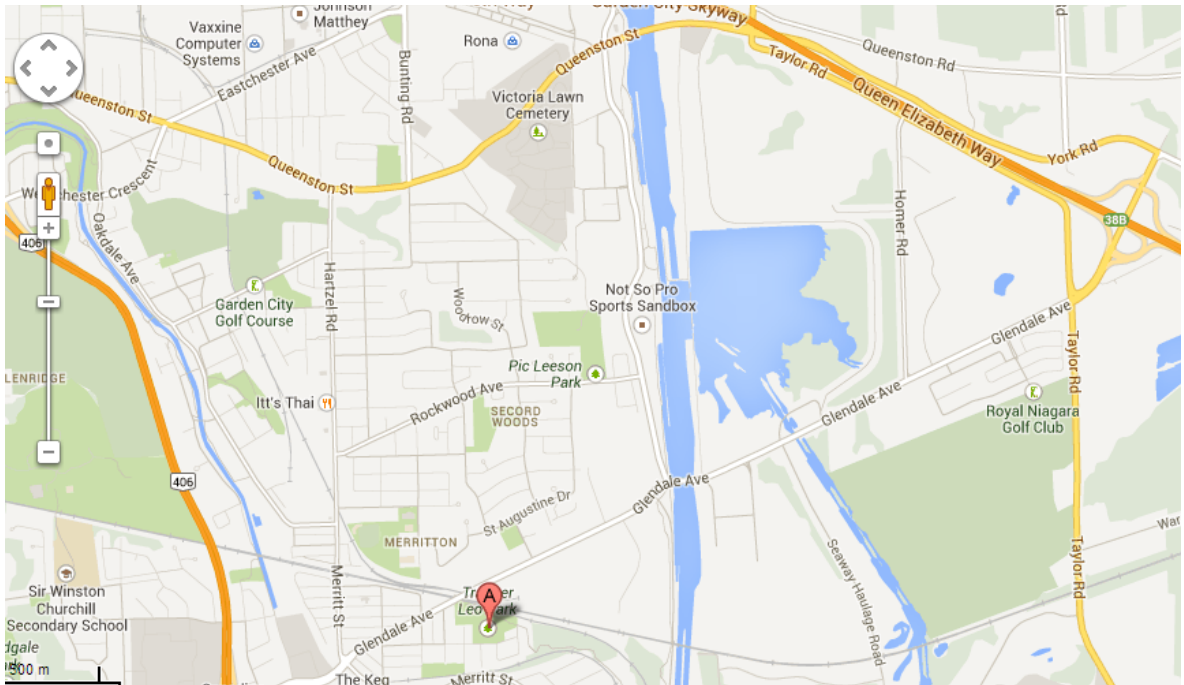
1. Take Niagara Street exit off QEW
2. Turn left onto Niagara Street, keep going straight, do not turn left onto Vine
3. Pearson Park is about 2 kilometres up the road, just past Carleton Street

From QEW travelling towards Toronto:

1. Take Niagara Street exit off the QEW, exit turns into Dieppe Road
2. Travel West on Dieppe Road until you get to Niagara Street ramp, take ramp
3. Turn Right off ramp onto Niagara Street,
4. Pearson Park is about 2 kilometres up the road just past Carleton Street

Trapper Leo

Address: 53 Hazel Street, St. Catharines, Ontario



From QEW from Toronto/Hamilton:

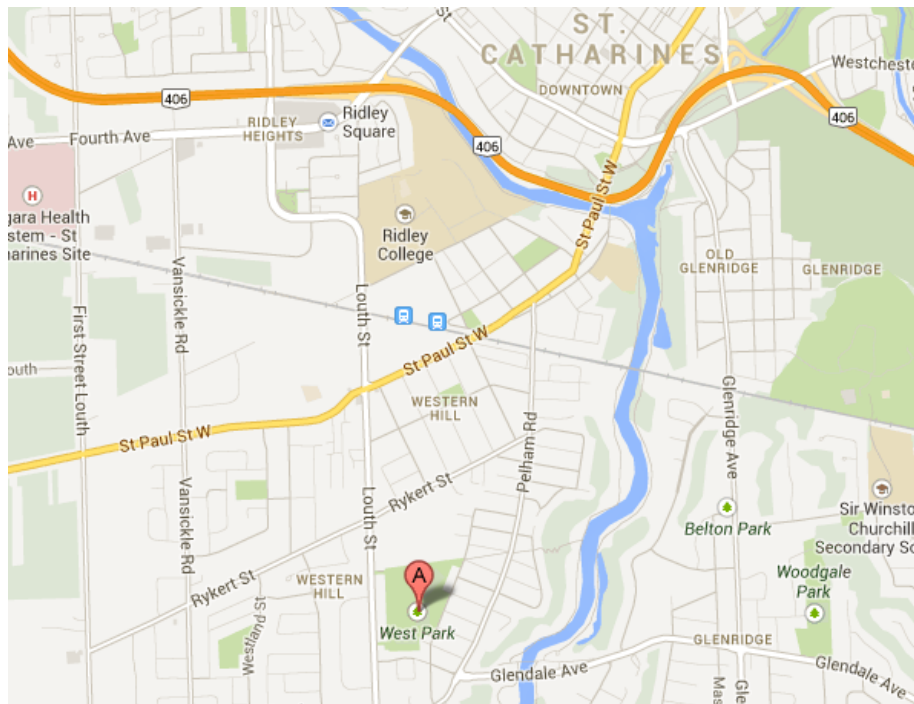
1. Take QEW to 406 South to Welland/Port Colborne
2. Take Glendale Avenue Exit
3. Turn Left onto Glendale Avenue, keep travelling down Glendale past Merrit St
4. Turn Right onto Keele Street
5. Turn Left onto Hazel Street, fields are on the left.

From QEW from Niagara Falls/Fort Erie

1. Take QEW towards Toronto.
2. Take Glendale Avenue exit off QEW
3. Turn left off exit onto Glendale Avenue, keep moving straight over the bridge at the Welland Canal
4. Turn Left onto Keele Street
5. Turn Left onto Hazel Street, fields are on the left.

West Park Fields

Address: 78 Louth Street, St. Catharines, Ontario



Directions:

From 406 travelling south:

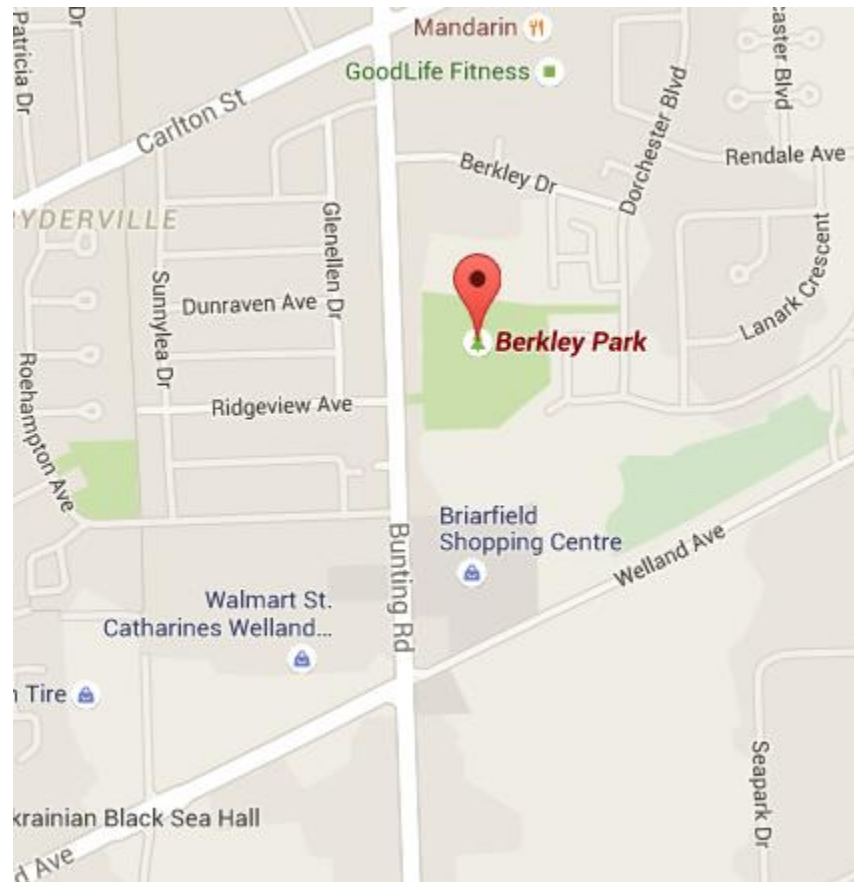
1. Take exit for Fourth Avenue
2. Turn right off the highway onto Fourth Avenue
3. Take a left onto Louth Street
4. West Park fields are located on the Left hand side about 3 kilometre up the road, past St. Paul Street West.

From 406 travelling north:

1. Take exit for Fourth Avenue
2. Turn left off the highway onto Fourth Avenue
3. Take a left onto Louth Street
4. West Park fields are located on the Left hand side about 3 kilometre up the road, past St. Paul Street West.

Berkley Fields

44 Ridgeview Avenue, St. Catharines



Directions from QEW from Toronto:

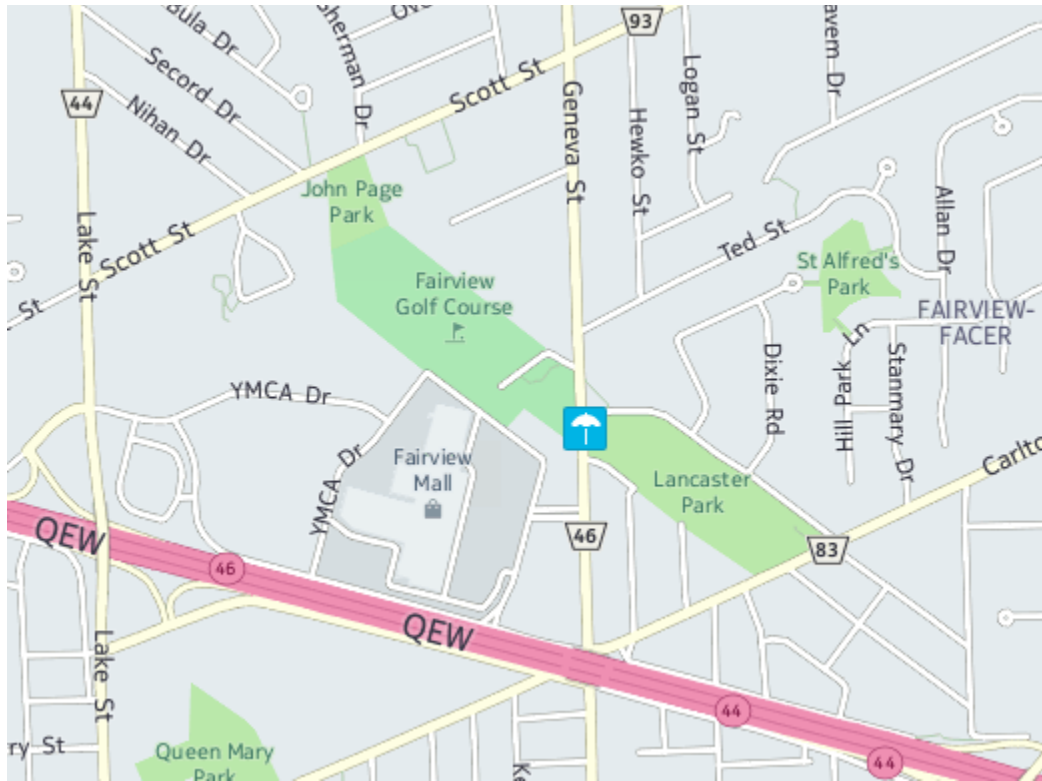
1. Take the Niagara Street/Welland Avenue exit off the QEW in St. Catharines. Stay to the right onto Dunkirk Road, do not go left up to Niagara Street.
2. Turn Left on Welland Avenue and go under the overpass.
3. When you get to Bunting Road stoplights (at Walmart), make a left hand turn.
4. The fields are on the right hand side. There is a parking lot for the park itself there, or you can proceed down further to El McCully School and park in the school parking lot there.

Directions from QEW from Fort Erie:

1. Take the Niagara Street exit just after you finish crossing the Garden City Skyway, going towards Toronto.
2. Take your first right onto Grantham Avenue (next to the Beer Store)
3. Turn another right onto Welland Avenue
4. When you get to Bunting Road stoplights (at Walmart), make a left hand turn.
5. The fields are on the right hand side. There is a parking lot for the park itself there, or you can proceed down further to El McCully School and park in the school parking lot there.

Lancaster Park

31 Wood Street, St. Catharines, Ontario



From Toronto:

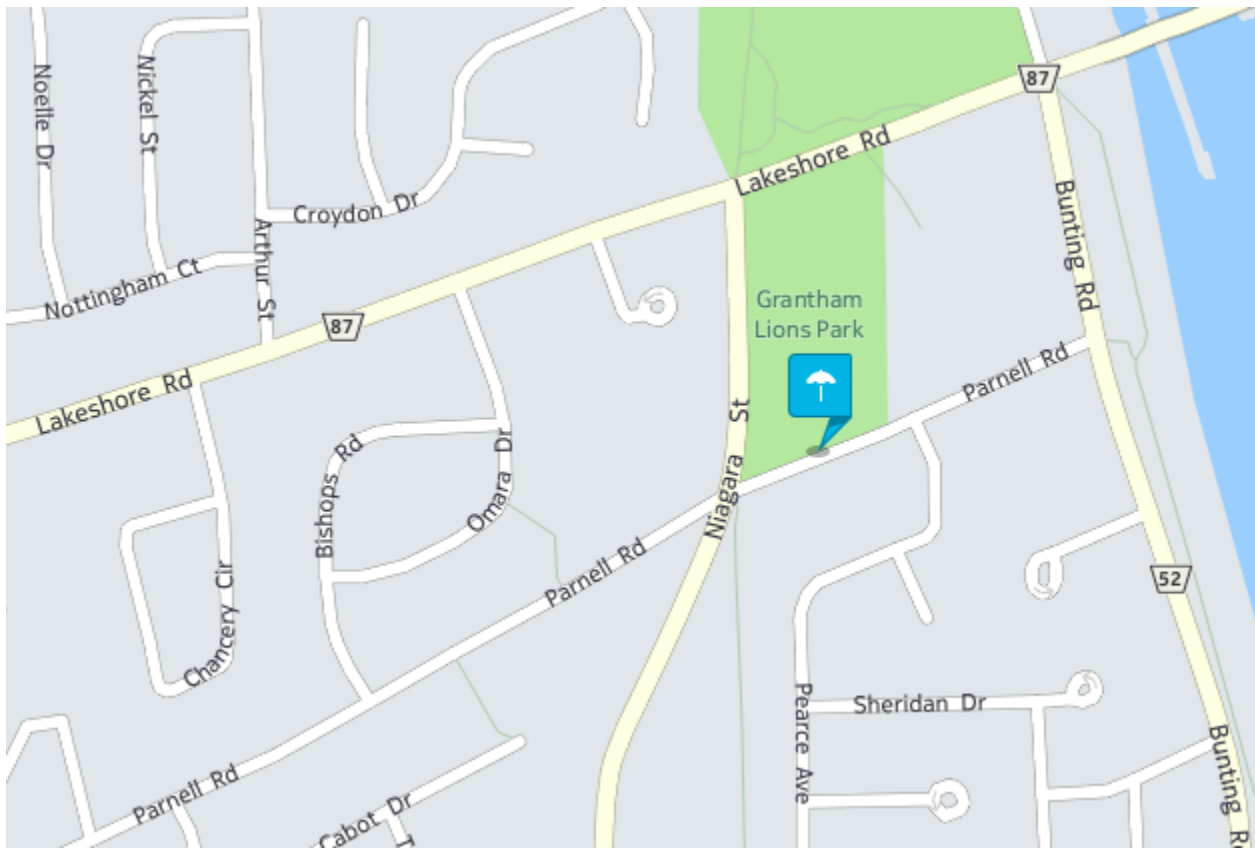
1. Take QEW exit at Lake Street, take a right hand turn and drive over the highway towards the Lake.
2. Take a right hand turn on Scott Street.
3. Keep driving on Scott Street until you get to Geneva, make a right hand turn.
4. The fields are located across from Fairview Mall, on Wood Street on the left hand side.

From Niagara Falls:

1. Take QEW exit at Lake Street, take a left hand turn.
2. Take a right hand turn on Scott Street.
3. Keep driving on Scott Street until you get to Geneva, make a right hand turn.
4. The fields are located across from Fairview Mall, on Wood Street on the left hand side.

Grantham Lions Park

732 Niagara Street, St. Catharines, ON



Directions From Toronto:

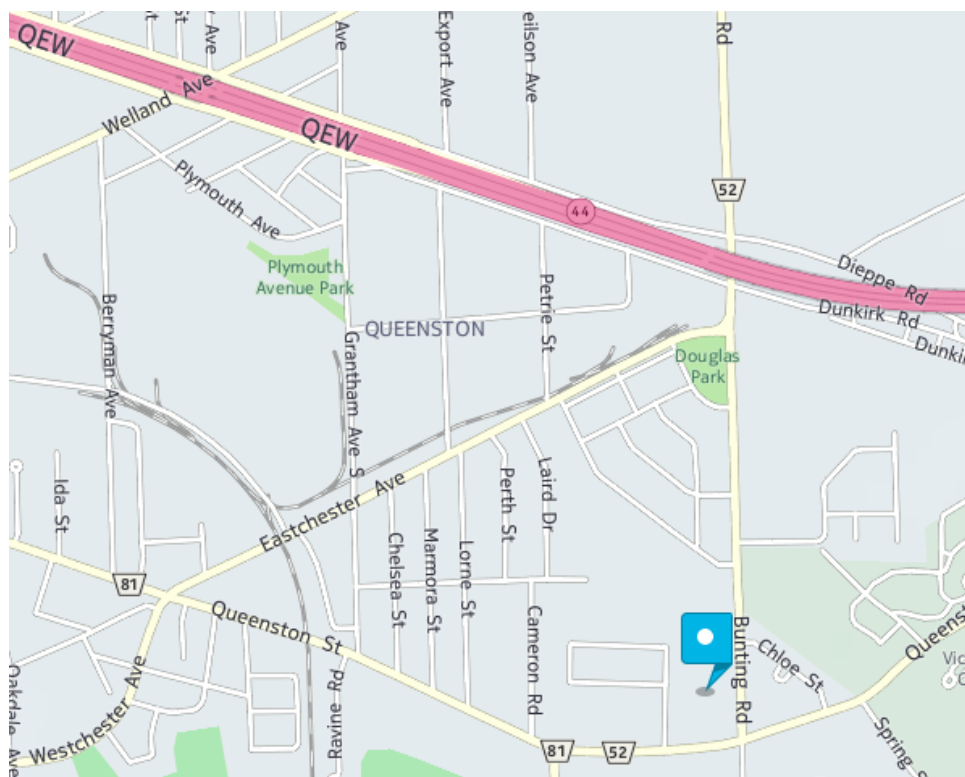
1. Take QEW exit at Lake Street, take a right hand turn and drive over the highway towards the Lake.
2. Take a right hand turn on Lakeshore Road.
3. Keep on Driving down Lakeshore Road until you get to Niagara Street, make another right hand turn, the field and parking lot is on the left.

Directions from Niagara Falls:

1. Take first exit after Garden City Skyway, and continue on the Service Road until you can go up to the Niagara and Vine Street Turn. Turn right at the top of the overpass.
2. When you get to the top, keep to the right to stay on Niagara Street.
3. Keep driving north until you get to the park, field and parking is on the right hand side.

Kernahan Park

381 Queenston St, St. Catharines, Ontario



Directions From Toronto:

1. Take exit 44, for Welland Avenue off the QEW.
2. Proceed down Dunkirk Road, do not turn at Welland Avenue, proceed through the lights until you get to Bunting Road. Make sure to be in the right hand lane, or you will end up on the highway.
3. At Bunting Road make a right hand turn and drive south.
4. The field is a Public School, you can park in their parking lot, it is located on the right hand side before you get to the lights at Queenston Road.

Directions from Niagara Falls:

1. Take first exit after crossing Garden City Skyway. Take first right hand turn onto Grantham Avenue.
2. At the first set of lights on Grantham Avenue, take a left hand turn onto Welland Avenue.
3. Drive down Welland Avenue, until you get to Bunting Road. On Bunting Road, make a right hand turn.
4. Drive down Bunting Road, in a south direction, proceed back under the skyway, and the field is located on the right hand side. There is parking at Jean Sauve School.

Sir Winston Churchill Secondary School
101 Glen Morris Dr, St. Catharines, ON L2T 2N1



From Toronto:

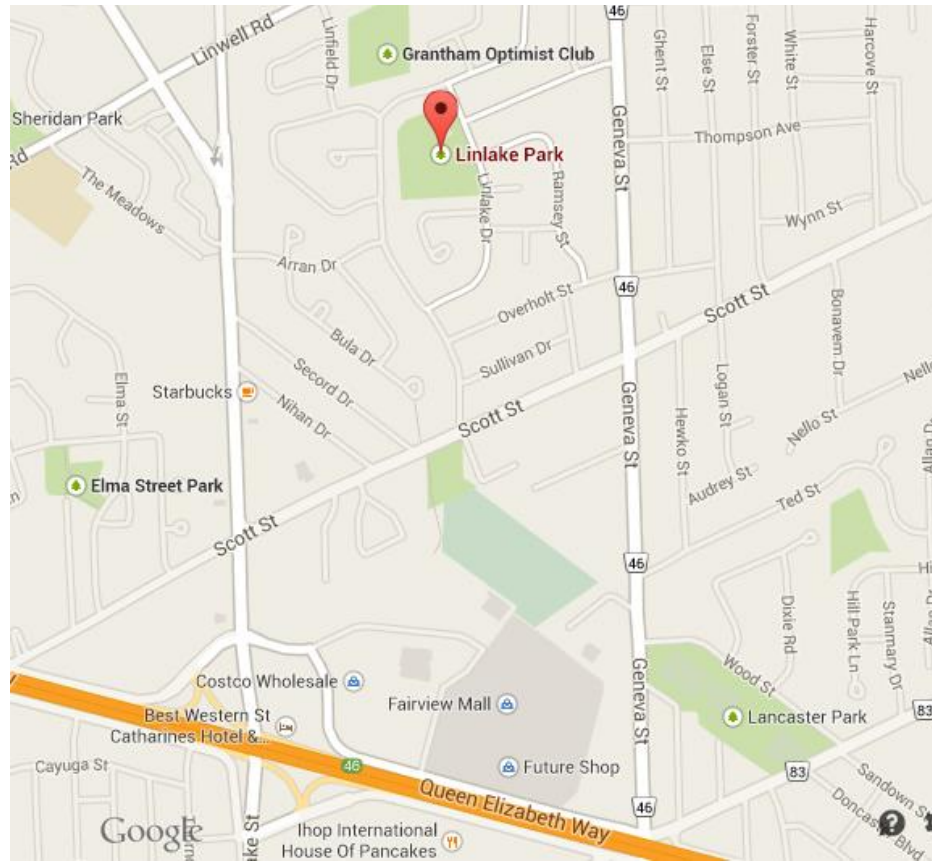
1. Take QEW exit at Highway 406. Off the 406 take the Glendale Avenue Exit.
2. Turn right onto Glendale Avenue.
3. Turn right onto Glenridge Avenue.
4. Turn right onto Glen Morris Drive. The High school is on the left.

Directions from 406 North (from Welland):

1. Take exit off 406 at Glendale Avenue, and turn left off the exit onto Glendale Avenue.
2. Take Glendale Avenue until you get to Glenridge Avenue.
3. Turn right onto Glenridge Avenue.
4. Turn right onto Glen Morris Drive. The High school is on the left.

Linlake Park

Address: 45 Linlake Drive, St. Catharines



Directions from QEW from Toronto:

1. Take ramp off QEW at Lake Street, take a right hand turn off highway, then another right hand turn onto Lake Street .
2. Go North to Scott Street and take a right hand turn.
3. On Scott Street, take a left onto Sherman Drive.
4. Off Sherman Drive take a right hand turn onto Linlake Drive.
5. Field is on the left.

Directions from QEW from Fort Erie:

1. Take Lake Street Exit, and follow exit ramp to lights at Lake Street.
2. Take a left at the lights onto Lake Street.
3. Go North to Scott Street and take a right hand turn.
4. On Scott Street, take a left onto Sherman Drive.
5. Off Sherman Drive take a right hand turn onto Linlake Drive.
6. Field is on the left.