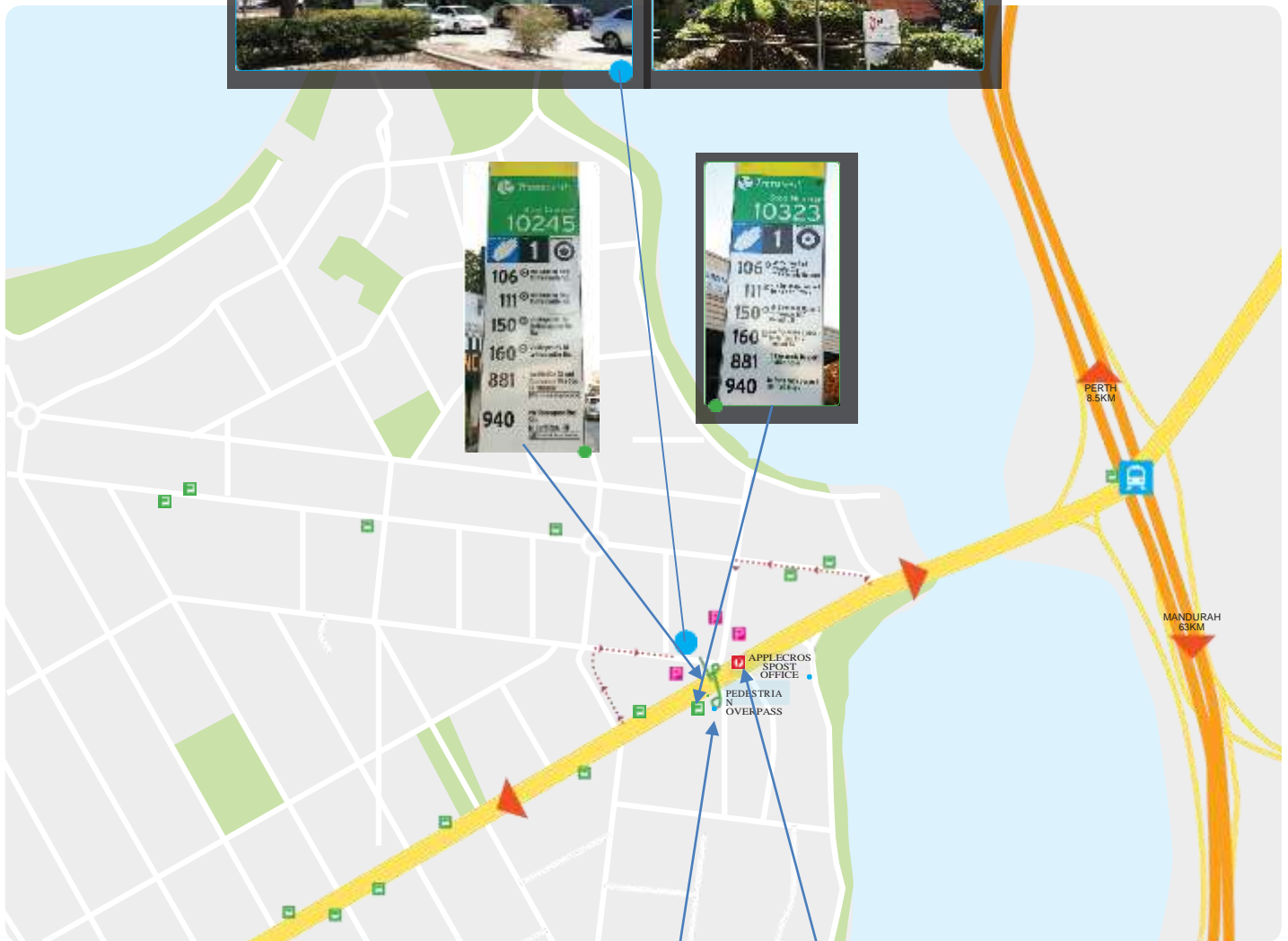




PIH Perth Integrated Health

APPLECROSS

Unit 5, 48 Kishorn Road, Applecross WA 6153
 Telephone 9364 8626 / 9240 5266

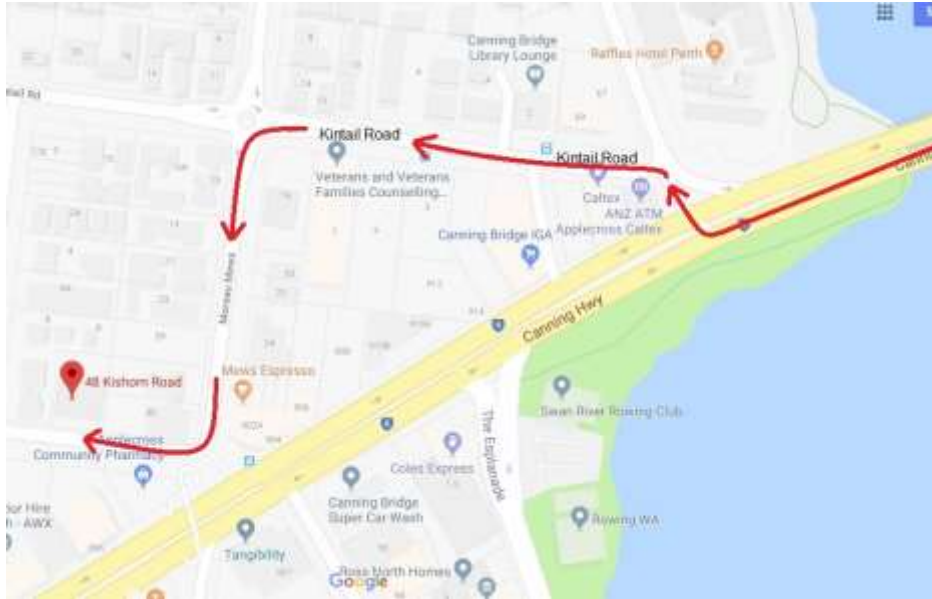


KEY	
PARKING	
TRAIN STATION	
BUS STOP	
PEDESTRIAN OVERPASS	



Bus services- 115, 114, 160 and 910 from Canning bridge station, one stop. 4 minute walk from bus stop, crossing the bridge and towards PIH.

Directions to PIH Applecross



Kwinana Fwy heading south

Google maps: <https://goo.gl/maps/KKtyZWa73yPafoUP8>

1. Follow State Route 2 to Canning Hwy/National Route
2. Take the State Route 6/Canning Hwy exit from State Route 2
3. Use any lane to turn right onto Canning Hwy/National Route 1/State Route 6
4. Turn right on to Canning Beach Rd then turns left and becomes Kintail Rd
5. At the roundabout, take the 1st exit onto Moreau Mews, continue on until PIH

Kwinana Fwy Heading north

Google maps: <https://goo.gl/maps/EwQpzMQFwXLfgMf8>

1. Travelling along Kwinana Fwy heading north
2. Take the State Rte 6/Canning Hwy exit towards National Hwy 1
3. Use any lane to turn right onto Canning Hwy/National Route 1/State Route 6
4. Turn right on to Canning Beach Rd then turns left and becomes Kintail Rd
5. At the roundabout, take the 1st exit onto Moreau Mews, continue on until PIH

From coast to PIH Applecross (11km)

Google maps: <https://goo.gl/maps/Rm3FgKwe5BrnFznm6>

1. Head on to Beach St heading north
2. Turn right to Andrews Rd continuing on to Canning Hwy/State route 6
3. Turn left onto Glenelg St followed by a right turn at the 1st cross street onto Macrae Rd
4. Turn right onto Kishorn Rd, PIH will be on the left-hand side.