

Dear Mr. Roth,

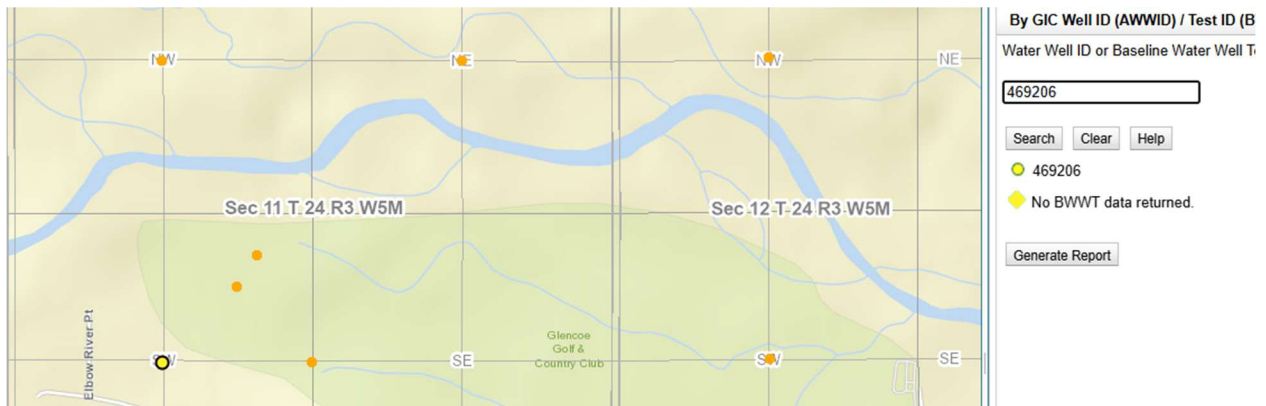
The Water Act compels your department to follow the laws and guidelines affecting water licensing, after all the health of the consumers of this water is paramount. That being said, one key aspect of your application requirements is to ensure legal access to a water well be in existence.

Where you are in error is in your conclusion that the original access exists for Well ID #9906262. The original two wells ID#469206 and ID#388308 are indeed shown on the map that was part of the application process as noted below.

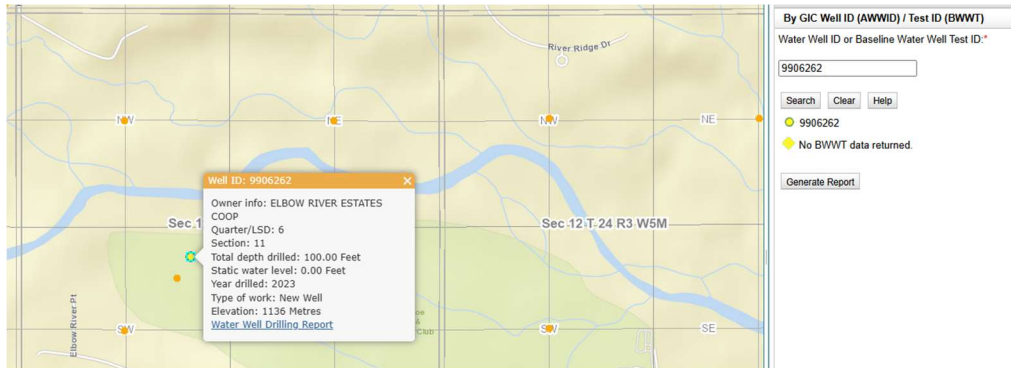


The AB government well locator map clearly shows this location as shown below as the highlighted dot on the bottom left corner.

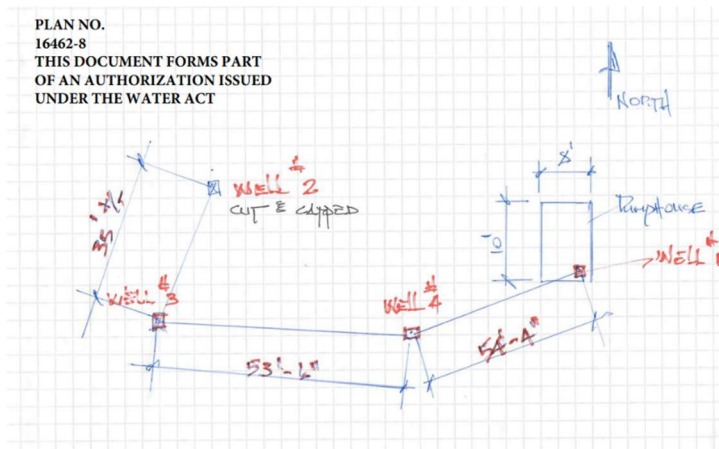
Well ID#469206



However, the well ID#9906262 drilled by Elbow River Estates in 2023, is located 500m across the golf course.



The sketch provided by Mr. Zubkow provides no well ID numbers nor any actual geospatial references other than a north arrow.



This sketch also raises the question if the original water license had two wells and one of those wells has been replaced by the well ID#9906262, where are the drilling reports for the other two wells shown in that sketch and their associated POD licenses?

I also have noted that you avoided answering my questions about a Well Reclamation documentation that shows the same well ID#388308 has having been reclaimed in 1997 and then again in 2026.

I am respectfully giving your department the opportunity to address these very grave concerns and I am more than happy to help you understand the maps that have been

provided to you from your government system. (Please note if you have questions regarding information shown on the Alberta Water Wells database, you can contact the Groundwater Information Centre by email at gwinfo@gov.ab.ca or by phone at 780-427-2770)

Thank you for your attention to this very serious matter.