
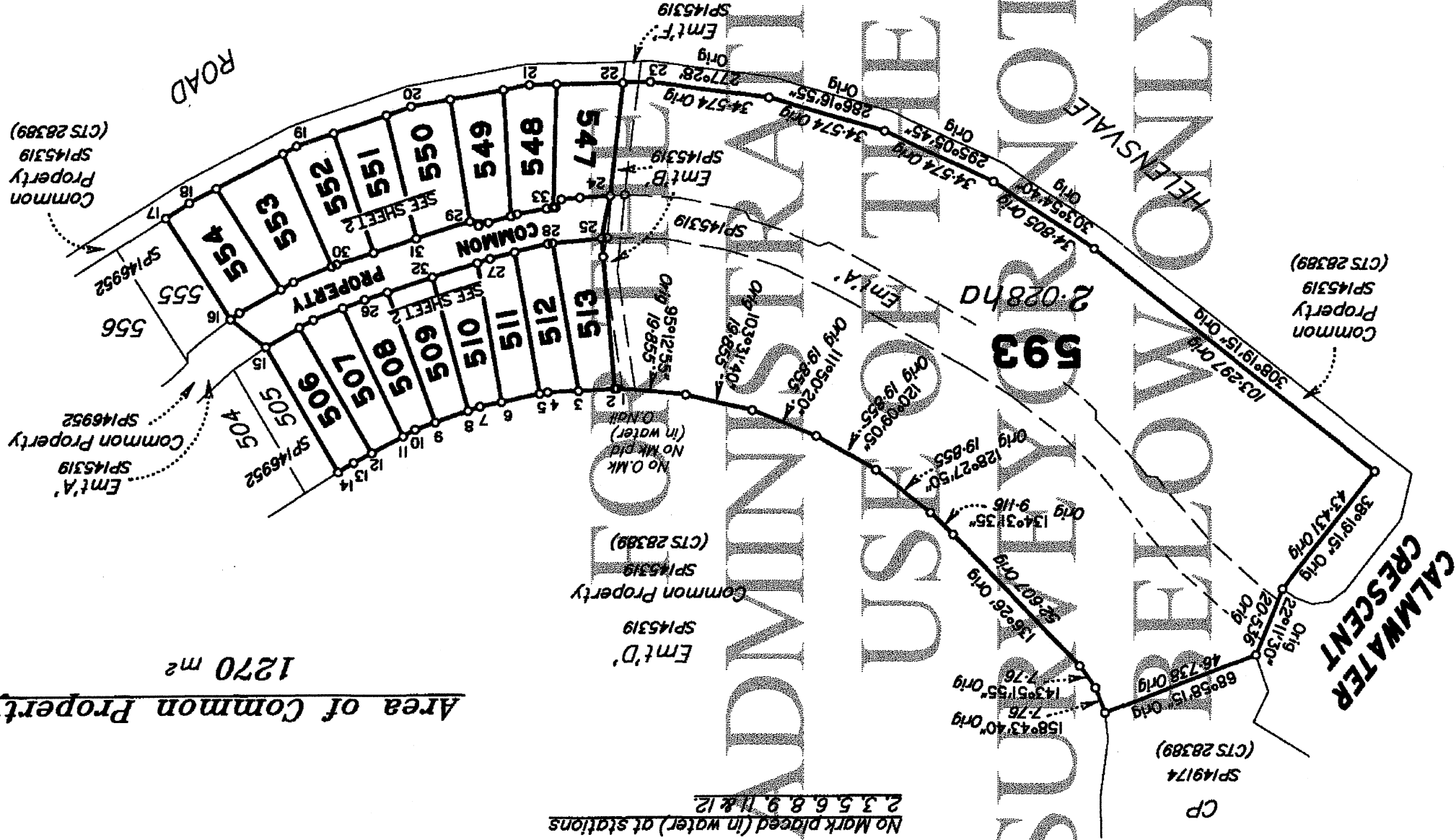


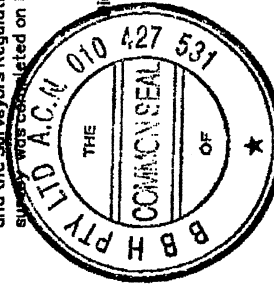
Original information compiled from  
SP145346 in the Department of Natural  
Resources and Mines.  
Area of Common Property  
1270 m<sup>2</sup>

Peg placed at all new corners, unless  
otherwise stated.

No Mark placed (in water) at stations  
2, 3, 5, 6, 8, 9, 11 & 12



B.B.H. PTY LTD ACN (010 427 531) hereby certify that the Company has surveyed the land comprised in this plan by Robert James McALLISTER, Licensed Surveyor and Stephen William MAJOR, Surveying Graduate, for whose work the company accepts responsibility, that the plan is accurate, that the said survey was performed in accordance with the Surveyors Act 1977 and the Surveyors Regulation 1992 and that the said survey was completed on 13/03/2002.



Director and Licensed Surveyor  
Director  
Date: 29.3.02

Plan of Lots 506-513, 547-554,  
593 & Common Property

Cancelling Lot 591 on SP145346

PARISH: COOMERA

COUNTY: Ward

Meridian: AMG (Vide SP145319)

F/N's: No

Plan Status:

State copyright reserved.  
Scale: 1:1500

Format: STANDARD



SP149195