

TOP OF SKYWAY

FILING 3

01328158

NOV 27 1985

NOV 27 1985

ARDIS W. SCHMITT
El Paso County Clerk & Recorder

BOOK 5094 PAGE 08.17

Table of Contents

D E C L A R A T I O N

of

Conditions, Covenants, Restrictions, Easements and Charges

Affecting the Real Property known as

SKYWAY NORTHWEST #3, FILING NO. 3

102.00

RECITALS AND IMPOSITION OF RESTRICTIONS

ARTICLE I Covenants to preserve the Residential Character
of the Subdivision

Sections

- 101-109 Single Family Residential Restrictions
- 110-113 Easements
- 114-126 Density, Setback and Quality Standards
- 127-136 Living Environment Standards
- 137 Designation and Use of the Natural Preserve
- 138 Restrictions Requiring Declarant's Authority
- 139-142 Architectural Control by Declarant

ARTICLE II Powers and Responsibilities of Declarant

Sections

- 143 Variances
- 144 Declarant's Successors and Assigns
- 145 Officers and Agents Excused from Liability
- 146 Declarant Can Remedy Violations

ARTICLE III General Provisions for Effect of these Covenants

Sections

147	Definitions
148	Captions
149	Covenants Run with the Land
150	Covenants are Cumulative
151	These Covenants may not be Waived
152	Right to Enforce the Covenants
153	Duration of Restrictions
154-155	Amendment, Termination and Extension
156	Property Rights Remain
157	Severability
158	Action in Writing
159	Notices

D E C L A R A T I O N

of

Conditions, Covenants, Restrictions, Easements and Charges
Affecting the Real Property known as

SKYWAY NORTHWEST #3, FILING NO. 3

THIS DECLARATION made by David R. Sellon & Co.,
a Colorado Corporation, hereinafter called Declarant.

W I T N E S S E T H:

WHEREAS, Declarant is the owner of a residential
area of the City of Colorado Springs, to-wit: all Lots in
SKYWAY NORTHWEST #3, FILING NO. 3, (hereinafter the "Subdivision")
and desires to provide for the preservation of the values and
amenities of the Subdivision and to provide for maintenance and
for the convenience of its residents and to this end desires to
subject the Subdivision to the covenants, restrictions, easements,
charges and liens hereinafter set forth, each and all of which
are for the benefit of said property and for each owner thereof
and shall inure to the benefit of and pass with said property,
and each and every parcel thereof, and shall apply to and bind
the successors in interest of any owner thereof.

David R. Sellon & Company
600 South Payne Court, Suite 200
Colorado Springs, CO 80908

NOW, THEREFORE, Declarant declares that the real property Skyway Northwest #3, Filing No. 3, is and shall be held, transferred, sold, conveyed and occupied subject to the covenants, restrictions, easements, charges and liens (sometimes herein referred to as "covenants") hereinafter set forth.

ARTICLE I

Covenants to Preserve the Residential
Character of the Subdivision

Single Family Residential Restrictions.

Section 101. All lots and building sites in the Subdivision shall be used exclusively for private residential purposes. No dwelling erected or maintained within the Subdivision shall be used or occupied for any purpose other than for a single family dwelling. No business, profession or other activity conducted for gain shall be carried on or within any lot or building site.

Section 102. No structure shall be erected within the Subdivision except single family dwellings and those accessory buildings and accessory structures which have been approved by Declarant. No structure other than a dwelling, no accessory building other than a guest house or servants' quarters, no trailer, tent or other similar or dissimilar temporary quarters may be used for living purposes. No other structure may be placed on any building site before completion of the dwelling upon such building site except with the written permission of Declarant.

David R. Sellen & Company
600 South Lewis Court, Suite 200
Colorado Springs, CO 80906

Section 103. No tent, treehouse, barn, other temporary living or camping quarters or other temporary structures shall be placed on any lot at any time except with permission of Declarant or except as provided in Section 108.

Section 104. All construction shall be new. No building previously used at another location nor any building or structure originally constructed as a mobile dwelling or structure may be moved onto a lot or building site except as expressly provided for in Section 108.

Section 105. No building materials shall be stored on any lot except temporarily during continuous construction of a building or its alteration or improvement, unless enclosed in a service yard or within a building so as not to be visible from any neighboring property or adjacent streets.

Section 106. A structure shall not be occupied in the course of original construction until substantially completed. All work of construction shall be prosecuted diligently and continuously from the time of commencement until fully completed. Trees, scrub oak and other natural vegetation shall be protected during construction. The Declarant can require that the area to be graded or otherwise disturbed be enclosed by fencing prior to the start of construction. All construction, material, storage, parking and all other activities whatsoever shall be restricted to the fenced area. No other lot or adjoining property may be used or disturbed without the prior written consent of the Declarant.

Section 107. The exterior of all buildings or other structures must be completed within one (1) year after the commencement of construction except where such completion is impossible or would result in great hardship due to strikes, fires, national emergency or natural calamities. If not so completed, or if construction shall cease for a period of sixty (60) days without written permission of Declarant, the unfinished structure or unfinished portion thereof shall be deemed a nuisance and forthwith removed by Declarant at the cost of the Owner.

Section 108. Temporary buildings for use in connection with construction within the Subdivision or in connection with sales of new homes or lots may be erected or maintained and model homes may be used and exhibited by Declarant, by anyone who owns or holds a contract or option to acquire two or more lots in the Subdivision, and with Declarant's permission by any lot owner. The appearance and placement of temporary buildings permitted for construction or sales purposes must be approved by Declarant. Such temporary buildings shall be promptly removed when no longer used for the designed purposes.

Section 109. No derrick or other structure designed for use in or used for boring or drilling for water, oil or natural gas shall be permitted upon or above the surface of said property, nor shall any water, oil, natural gas, petroleum, asphaltum or other hydrocarbon substances be produced from any well located upon, in or under said property.

Easements

Section 110. There are hereby reserved to Declarant, its successors and assigns, perpetual, alienable, divisible, and releasable easements and the right from time to time grant such easements to others over, under, in and across.

each of the five (5') foot strips along
and adjoining the side boundary lines of each lot
and

each of the seven (7') foot strips along and
adjoining the rear boundary lines of each lot,

for use of all or part of such areas for lines for transmission of electric current or impulses or electronic signals, for heat and fuel lines, for water lines, for utility lines, for drainage and drainage improvements, and for other similar or dissimilar facilities and purposes, and for any one or more of such purposes.

Section 111. Easements in addition to those above described may have been or may hereafter be granted by duly recorded conveyance.

BOOK 5094 PAGE 0853

Section 112. All utilities except lighting standards and customary service devices for access, control, or use of utilities shall be installed underground.

Section 113. Equestrian Trail: The city of Colorado Springs has caused an area to be designated as a public equestrian trail. Lot owners adjoining the trail may have direct access for equestrian use. Horses will be allowed on these lots. No horses will be allowed on those lots not adjoining the trail, or on a public street. Horses cannot be kept on any lot overnight. No corrals, sheds, barns, or other similar structures will be allowed. Maintenance of fills and cuts on either side of flag drive to Lot 5 to be vested in the owner of Lot 5.

There are hereby reserved to the Declarant, its successors and assigns a perpetual, alienable, divisible and releaseable easement 30 feet wide (triangular) on Lot 13 for the purpose of construction and maintenance of a sign advertising and announcing Skyway, the location of which and legal description to be reserved as a matter of public record in the records of El Paso County, Colorado, at the time ownership is transferred from original seller. Ownership of Lot 13 shall require said owner at owner's expense to maintain and preserve said easement, which maintenance and preservation may include the installation and maintenance of a sprinkling system adequate to supply irrigation to the landscaped portions of the sign easement.

Sign

Developer-constructed drainage dike located on Lot 29 shall not be disturbed or altered unless approved by Declarant. Maintenance of private dike is vested in owner of Lot 29. Dike detail on drainage report filed of record with the city of Colorado Springs.

Private drainage pipe on Lots 4 and 5 and solely for the benefit of Lot 5 shall not be disturbed or altered unless specifically approved by Declarant. Maintenance shall be solely vested in Lot 5, with rights of ingress and egress for such repair and maintenance. See layout on page 28 of these covenants.

Lots 9, 10 and 11 (as shown on the plat of the Sub-division) shall have an easement for ingress, egress and public utilities over that portion of Lots cross-hatched on plat. No other owners of lots shall have any rights to the portion of Lots 9, 10 and 11 cross-hatched on the plat. Maintenance and repairs of any improvements on this cross-hatched area shall be shared respectively by the owners of lots actually using the area for ingress, egress and utility service lines.

A private developer-constructed culvert pipe on Lots 9, 10 and 11, the location of which and legal description to be reserved as a matter of public record in the records of El Paso County, Colorado, at the time ownership is transferred from original seller. Culvert cannot be disturbed or altered without specific approval of Declarant. Maintenance of culvert pipe to be respectively maintained by owners of Lots 9 and 10 with maintenance of riprap at outfall of pipe located on Lot 11 having the sole responsibility.

COLO. REG. DIST. CLERK
EL PASO COUNTY, CO.
RECORDED
INDEXED
2008

The Declarant further reserves the right to utilize a portion of Lots 8 and 9 (the legal description and location of which are located on page 26 of the covenant) in order to provide for a public extension of Tyco Court in adjoining properties; and should the Declarant at his sole option so elect, then in that eventuality, a portion of Lots 8 and 9 may be utilized for road and utility extensions.

Section 114. No more than one dwelling shall be erected or maintained within any building site or lot. However, nothing herein shall prevent the erection and maintenance of one dwelling or a combination of lots provided that the plan for the same is approved by the Declarant and the lot lines are vacated and the combination of lots is not less than 18,500 sq.ft.

Section 115. No private passenger motor vehicles owned by, belonging to, used, leased or controlled by an Owner or his tenant shall be parked overnight on any street. The structures on each lot or building site shall include a two-car fully enclosed garage or such equivalent garage arrangements as may be approved by Declarant. The site improvements on each lot or building site shall include adequate driveway or other similar off-street space for temporary parking of two (2) private passenger motor vehicles. All driveways shall be improved with asphalt or concrete paving unless otherwise approved by Declarant.

Section 116. Except with Declarant's approval, no building, porch, eave, overhang, projection or other part of a building shall be located within thirty (30) feet of a front lot line, or within ten (10) feet of a side lot line, or, where the side lot adjoins a public street within twenty-five (25) feet of such side lot line adjoining a public street. Such approval may be given only (a) for fireplace projections integral with the building, (b) for eaves and overhangs or (c) for construction which extends less than ten (10) feet into the setback areas adjoining public streets or less than five (5) feet into any other setback area and which Declarant determines to be consistent with or required by the lot terrain or lot shape and consistent with superior design. No fence or hedge more than two (2) feet high shall be installed or maintained at any location on a lot which is closer to an adjoining street than the dwelling or any other building situated on the lot. All construction must also conform to the building code, zoning code and subdivision regulations of the City of Colorado Springs, which regulations may vary from the provisions of the Section and other Sections.

Section 117. No dwelling shall be erected which has an Architectural Floor Area of less than 1,900 gross square feet. Architectural Floor Area is the sum of the following percentages of gross square-foot areas:

Gross square feet on main living level	-100%
Gross square feet on finished upper stories above main living level or garden level	-75%

Gross square feet on finished garden level with direct walkout access to outside	- 50%
Gross square feet on finished basement level	- 25%
Gross square feet of balconies, raised decks covered patios	- 25%
Gross square feet of attached garage area in excess of 400 square feet	- 50%

Gross square feet covers the exterior perimeter of the area being measured.

Section 118. No dwelling or other structure shall exceed thirty-five (35') feet in height from the lowest elevation of the natural grade along the perimeter of the structure or extend more than eighteen (18) feet above the highest natural elevation on the lot except with the prior permission of Declarant. In granting or withholding such permission Declarant shall give primary consideration to the protection of views from adjoining lots.

Section 119. Architectural standards are established to the end that the Subdivision may benefit from the natural advantages of its particular location. While the standards for architectural style are flexible, compatibility with the informal natural environment is required. Contemporary, Southwestern and Western styles typical of the Pikes Peak Region are desirable. Formal styles such as French Provincial, English Tudor, and Colonial will not be approved except in modified forms. All buildings must be designed to fit the natural contours of the lot without excessive grading. All buildings shall be designed and all plans signed by a registered architect or by a qualified designer approved by Declarant.

Section 120. All buildings shall conform to the following material and appearance standards.

- a) Exterior materials shall be natural wood, brick, stone, stucco, or natural material approved by

Declarant. Manufactured siding such as masonite will require specific approval by Declarant.

- b) Aluminum or wood windows are permitted. All aluminum windows shall be anodized and painted or coated a color to blend with the color of the building.
- c) Gutters, if installed, shall be painted the same color as the adjoining trim color of the building.
- d) Exposed concrete shall be stuccoed and painted or textured in a manner approved by Declarant.
- e) All roof areas shall be of wood shakes, wood shingles, tile, slate, copper, or such other material as may be approved by Declarant. Asphalt roofing materials are not permitted.
- f) All solar devices & systems will require specific approval by Declarant.

Section 121. Fencing shall be limited to privacy areas and animal control areas adjoining the primary dwelling. Fencing along lot lines is not desirable. All fences and walls shall be designed and constructed as a visual extension of the architecture of the primary dwelling, including both scale and use of materials. The painted, stained or natural coloration of fences shall be consistent with the coloration of the primary dwelling.

Section 122. Within six (6) months after completion of a dwelling or within any extension of that period granted by Declarant, all yards and open spaces, except as prevented by subsequent construction activities, shall be landscaped and thereafter maintained in lawn or landscape. Landscape should include areas of natural vegetation, and preservation of existing trees, scrub oak and other natural vegetation is intended. No existing trees, surface boulders, or scrub oak shall be removed from any lot unless required by construction activity and unless approved by Declarant. The use of gravel, small rocks, and paving as landscape materials is not desirable.

Section 123. Any accessory building or structure shall harmonize in appearance with the dwelling situated on the same lot.

Section 124. No aerial or antenna for reception or transmission of radio or television or other electronic signals shall be maintained on the roof of any building nor shall they be maintained at any location so as to be visible from neighboring property or adjacent streets.

Section 125. Each Owner shall maintain the exterior of the dwelling, any accessory building, and all other structures, lawns and landscaping, walks and driveways, in good condition and shall cause them to be repaired as the effects of damage or deterioration become apparent. Exterior building surfaces and trim shall be repainted periodically and before the surfacing becomes weatherbeaten or worn off. Periodic exterior maintenance also includes repair and maintenance of gutters, downspouts, roofs, paving, lawn, shrubs, trees, other landscape material, fences, signing, mail boxes and outdoor lighting.

Section 126. Any dwelling or building which may be destroyed in whole or in part by fire, windstorm or for any other cause or act of God must be rebuilt or all debris must be removed and the lot restored to a sightly condition, such rebuilding or restoration to be completed with reasonable promptness and in any event within six (6) months.

Living Environment Standards

Section 127. Each Owner shall prevent the development of any unclean, unsightly or unkept conditions of buildings or grounds on such lot which shall tend to substantially decrease the beauty of the neighborhood as a whole or in the specific area.

Section 128. Garage doors shall be kept closed except when being used to permit ingress or egress to or from the garage.

Section 129. All maintenance equipment shall be stored in an enclosed structure or otherwise adequately screened so as not to be visible from neighboring property or adjoining streets.

Section 130. All outdoor clothes poles, clothes lines and other facilities for drying or airing of clothing or household goods shall be placed or screened by fence or shrubbery so as not to be visible from neighboring property or adjacent streets.

Section 131. No ashes, trash, rubbish, garbage, grass or shrub clippings, scrap material, or other refuse, or receptacles or containers therefor, shall be stored, accumulated or deposited outside or so as to be visible from any neighboring property or street, except during refuse collections.

Section 132. No noxious or offensive activity shall be carried on upon any lot nor anything done thereon tending to cause embarrassment, discomfort, annoyance or nuisance to the neighborhood. No offensive or hazardous activities may be carried on on any lot or in any living unit. No annoying lights, sound or odors shall be permitted to emanate from any living unit.

Section 133. No exterior speakers, horns, whistles, bells or other sound devices except security devices used exclusively for security purposes shall be located, used or placed on any structure or within any building site.

Section 134. All such yards and open spaces and the entire area of every lot on which no building has been constructed,

shall be kept free from plants or weeds infected with noxious insects or plant diseases and from weeds which in the opinion of Declarant are likely to cause the spread of infection or weeds to neighboring property and free from brush or other growth or trash which in the opinion of Declarant causes undue danger of fire. At such time as construction begins a trash contained area will be provided, properly used and maintained.

Section 135. In order to effect insect, weed and fire control or to remove nuisances, Declarant has the right at its election to enter upon any lot upon which a building has not been constructed and to mow, cut, prune, clear and remove from the premises brush, weeds or other unsightly growth which in the opinion of Declarant detracts from the overall beauty, setting and safety of the area, and to remove any trash without such entrance and removal being deemed a trespass.

Section 136. No material change may be made in the ground level, slope, pitch or historic drainage patterns of any lot as fixed by the original finish grading or existing natural conditions except after first obtaining the prior consent and approval of Declarant. Grading shall be maintained at all times so as to conduct irrigation and surface waters away from buildings and neighboring lots so as to protect foundations and footings from excess moisture. Any construction or grading should direct surface waters to a drainage easement or the street. Surface waters should not be concentrated and directed differently than the historic direction of flow. Special attention should be paid to the revegetation of approved grades, cuts and fills to eliminate erosion.

Designation and Use of the Natural Preserve

Section 137. Certain areas within lots have been designated as Natural Preserve. The Natural Preserve shall be used by each

lot owner only in such a manner as is consistent with the preservation of the natural growth and, except for driveways, utilities and drainage structures as approved by Declarant, shall not be subjected to any kind of intensive or destructive use or any activity which might result in permanent damage to the existing natural growth. In amplification and not in limitation of this general restriction the following specific restrictions are imposed on the Natural Preserve:

- a) No planting or cultivation shall be permitted except planting and cultivation of plants native to the Pikes Peak region.
- b) No alteration of ground conditions and no clearing of living growth shall be permitted except for driveways, utilities and drainage structures as approved by Declarant.
- c) No structures or installations of any kind shall be permitted except for approved driveways, utilities, and drainage structures as approved by Declarant.
- d) No vehicles or conveyances of any type shall be permitted within the Natural Preserve except on approved driveways, utilities and drainage structures or except to preserve order or to protect, preserve or maintain the Natural Preserve.
- e) No activity tending to produce litter shall be permitted.

Restrictions Requiring Declarant's Authority

Section 138. Except as Declarant may from time to time grant permission, which permission shall be revocable:

- a) No aerial or antenna for transmission of radio or television or other electronic signals may be maintained or erected within the Subdivision. No electronic or radio transmitter of any kind other than garage door opener shall be operated in or on any structure or within any building site.

b) No animals except an aggregate of three (3) domesticated dogs or cats and except domesticated birds and fish and other small domestic animals permanently confined indoors shall be maintained within the Subdivision and then only if kept as pets. No animal of any kind shall be permitted which in the opinion of Declarant makes an unreasonable amount of noise or odor or is a nuisance. No animals shall be kept, bred or maintained within the Subdivision for any commercial purposes.

c) No boat, trailer, camper (on or off supporting vehicles), tractor, commercial vehicle, mobile home, motor home, motorcycle, any towed trailer unit, or truck excepting only pickups solely for the private use of the residents of a dwelling shall be parked overnight on any street or within any lot or building site except in a completely enclosed structure, or fully screened in a manner approved by Declarant so as not to be visible at ground level from any neighboring property or street.

d) No stripped down, partially wrecked, or junk motor vehicle or sizeable part thereof, shall be permitted to be parked on any street or on any lot in such manner as to be visible at ground level from any neighboring property or street.

e) No maintenance, servicing, repair, dismantling or repainting of any type of vehicle, boat, machine or device may be carried on except within a completely enclosed structure which screens the sight and sound of the activity from the street and from adjoining property.

f) The only signs permitted on any lot or structure shall be:

One sign of customary size for offering of the signed property for sale or for rent;

BOOK 5094 PAGE 0862

One sign of customary size for identification of the occupant and address of any dwelling;

Such multiple signs for sale, administration and directional purposes during development;

Such signs as may be necessary to advise of rules and regulations or to caution or warn of danger; and

Such signs as may be required by law.

There shall not be used or displayed on any lot or structure any signs except those mentioned above or any banners, streamers, flags, lights or other devices calculated to attract attention in aid of sale or rental except upon the specific written approval by the Declarant. All permitted signs must be professionally painted, lettered and constructed.

Architectural Control by the Declarant

Section 139. No structure shall be commenced, erected, placed, moved onto a lot, or be permitted to remain on any lot or altered in any way so as to change materially its exterior appearance, except in accordance with plans, specifications and other information submitted to Declarant and approved by Declarant not more than two (2) years before start of the construction, alteration or installation. Matters which require the approval of Declarant include but are not limited to: the exterior appearance, material, color, height, location of each structure, drive, walk and fence and mailbox, grading of site, site lighting, and location, size and type of any landscape material including grass, ground cover, ornamental rock, shrubs and trees. Adequate fencing (i.e. snow fence) to be placed around vegetated areas of lot for the preservation of same during construction. Areas to be fenced shall be designated on site plan.

Section 140. In granting or withholding approval Declarant shall heed the standards specified in these Covenants and shall also consider among other things: the adequacy of the materials for their intended use, the harmonization of the external appearance with the surroundings, the proper relations of the structure to the environment and to surrounding uses, the degree, if any,

David R. Sellen & Company
650 South Foothill Court, Suite 200
Colorado Springs, CO 80905

to which the proposed structure will cause intrusions of sound, light or other effect on neighboring sites beyond those reasonably to be expected in an urban residential area from considerate neighbors.

Section 141. All plans, samples and other materials to be submitted to Declarant shall be submitted in duplicate. The minimum scale of such plans shall be 1/20th inch equals 1 foot. The plot plan in said minimum scale shall show the location of all buildings, drives, walks, fences and any other structures. Proposed new contours throughout the lot and abutting street elevations on all sides shall also be shown. Structure plans shall show all exterior elevations, and shall indicate and locate on each elevation the materials to be used and designate each exterior color to be used by means of actual color samples. If requested, a soils report for the building site shall be supplied to Declarant. Landscaping plans shall show the location of all landscaping elements, including grass, ground cover, shrubs, trees and other landscape materials for all the area of the lot not covered by structures. The size and type of all new plant materials shall be indicated.

Section 142. A written statement of the approval or disapproval or other action by Declarant, acknowledged by an officer of Declarant, shall establish the action of Declarant and shall protect any person relying on the statement. If Declarant does not execute and acknowledge such a statement within thirty (30) days after delivery of all the required materials to Declarant's principal office, the material so delivered shall stand approved for the purpose of these covenants. Declarant shall be entitled to retain one copy of all approved plans as part of Declarant's files and records.

David R. Sellen & Company
600 South Foothills Court, Suite 200
Colorado Springs, CO 80906

ARTICLE II

Powers and Responsibilities
of Declarant

Variances

Section 143. Declarant shall have authority to grant for a lot or building site a variance from the terms of one or more of Sections 107, 116, 117, and 126 subject to terms and conditions fixed by Declarant as will not be contrary to the interests of the Owners and residents of the Subdivision where, owing to exceptional and extraordinary circumstances, literal enforcement of all of those Sections will result in unnecessary hardship.

a) A variance granted hereunder shall run with the lot or building site for which granted.

b) If a variance is denied another application for a variance for the same lot or building site may not be made for a period of one (1) year.

c) A variance shall not be granted unless Declarant shall find that all of the following conditions exist:

i. the variance will not authorize the operation of a use other than private, single-family residential use;

ii. owing to the exceptional and extraordinary circumstances, literal enforcement of the Sections above enumerated will result in unnecessary hardship;

iii. the variance will not substantially or permanently injure the use of other property in the Subdivision;

iv. the variance will not alter the essential character of the Subdivision;

David R. Sellen & Company
200 South Pointe Court, Suite 200
Colorado Springs, CO 80906

v. the variance will not weaken the general purposes of these covenants;

vi. the variance will be in harmony with the spirit and purpose of these covenants;

vii. the circumstances leading the applicant to seek a variance are unique to the lot or building site or its owner and are not applicable generally to lots in the Subdivision or their owners.

Declarant further shall have the authority to grant a variance to Lot 26 in order for the Lot to be used for road and utility extension purposes as set forth in Section 110.

Declarant's Successors and Assigns

Section 144. a) Ten years after Declarant first conveys a lot in the Subdivision to a purchaser or at such earlier time as Declarant may choose, Declarant shall transfer all of its functions, rights and powers of granting or withholding approval, permission or consent and its other functions, rights, and powers under Sections 102, 103, 107, 108, 114, 115, 116, 118, 119, 120, 122, 134, 135, 136, 137, 138, 139, 140, 141, and 143 and its responsibilities under Section 142 to an Architectural Control Committee of three (3) members, each of whom shall be an Owner of a Lot in the Subdivision; or the owner of a lot in such other single-family residential subdivisions in the same general area as are determined by Declarant to contain lots substantially similar in size, character and value to Lot in the Subdivision; or an officer, director or employee of Declarant.

b) Thereafter any one or more member of the Architectural Control Committee may from time to time be removed and their successor or successors designated by an instrument signed and acknowledged by the Owners of at least 50% of the lots in the Subdivision and filed for record with County Clerk and Recorder of El Paso County.

c) The Architectural Control Committee may delegate to one of its members any or all of the functions and powers of the committee and until such delegation is revoked or modified the action of the member to whom such delegation is made shall constitute the action of the committee for the purposes of these covenants.

d) The committee may take action without a meeting by a written statement signed by the members of the committee or by their delegate.

e) Vacancies in the Architectural Control Committee may be filled by action of the remaining member or members of the committee, subject always to the power of the Owners to remove and designate members of the Architectural Control Committee pursuant to Section 144.

f) Declarant, or its successor Architectural Control Committee, may, if it determines such action to be in the best interest of the Owners, cause the Architectural Control Committee for the Subdivision to be merged with the Architectural Control Committees of other single-family residential subdivisions in the same general area that contain lots of substantially similar size, character and value as Lots in the Subdivision. Such merger shall be accomplished by filing with the County Clerk and Recorder of El Paso County a written document signed by Declarant, or by the Architectural Control Committee for each subdivision participating in such merger, acknowledging the action and appointing an Architectural Control Co-mittee for the merged group. Thereafter, all

functions of the predecessor individual Architectural Control Committees will be performed by the new merged Architectural Control Committee, and the substitution of members provided for in Section 144b will require action by 50% of the owners of lots in all of the subdivisions in the merged group.

Officers and Agents Excused from Liability

Section 145. Declarant, the officers and directors, members and agents of Declarant, and the members of the Architectural Control Committee shall not be liable to any party whatsoever for any act or omission unless the act or omission is in bad faith and amounts to fraud.

Declarant Can Remedy Violations

Section 146. Until the time for establishment of the Architectural Control Committee as provided by Section 144(a) Declarant may, and after its establishment the Architectural Control Committee or Declarant, including an assignee or delegate, may give notice to the Owner of the lot where a breach occurs or which is occupied by the persons causing or responsible for the breach, which notice shall state the nature of the breach, and the intent of the Committee or Declarant to invoke this Section unless with a period stated in the notice, not less than five (5) calendar days, the breach is cured and terminated or appropriate measures to cure and terminate are begun and are thereafter continuously prosecuted with diligence. If the breach is not cured and terminated as required by the notice of the Committee or Declarant (whichever gives the notice) may cause the breach to be cured and terminated at the expense of the Owner or Owners so notified, and entry on Owner's property as necessary for such purpose shall not be deemed a trespass. The cost so incurred by the Committee or Declarant shall be paid by the person responsible for the breach and if not paid within thirty (30) days after such Owner has been sent notice of the amount due, such amount, plus interest

Colorado Springs, CO 80909
 650 South Spring Court, Suite 200
 David R. Shilton & Company

at the rate of twelve per cent (12%) per annum and plus cost of collection, shall be a lien on the ownership interest in the lot (including improvements thereon) of each person so notified and shall in all respects be the personal obligation of the Owner. The Committee or Declarant may bring an action at law for recovery of the costs so incurred by it, plus interest and cost of collection against the Owner personally obligated to pay and may bring an action to foreclose the lien against the lot and improvements subject to the lien and there shall be added to the amount of such obligation the cost of preparing and filing the complaint in such action, and the judgment in any such action shall include interest as above provided and a reasonable attorney's fee to be fixed by the court, together with the costs of the action. The foregoing specified rights and remedies shall not limit the right of any lot owner to enforce these covenants as otherwise may be provided by law or equity.

ARTICLE III

General Provisions for Effect of the Covenants

Definitions

Section 147. The following words and expressions as used in these Covenants have the meanings indicated below unless the context clearly requires another meaning:

Accessory Building: Detached garages, patios, swimming pools, dressing rooms for swimming pools, separate guests houses without kitchen, separate servants' quarters without kitchen and other buildings customarily used in connection with the single-family residence.

Building Site: A lot as established by the recorded plat or the combination of two or more lots or portions thereof as approved by Declarant and aggregating not less than 18,500 square feet.

David R. Sellen & Company
200 South Prairie Court, Suite 200
Colorado Springs, CO 80902

Cost of Collection: All expenses and charges incurred, including attorney's fees.

These Covenants: This declaration and the provisions contained in it.

Declarant: David R. Sellon & Company, a Colorado corporation. After a transfer pursuant to Section 144 B Declarant means the transferee.

Declarant's principal office: The principal office maintained by Declarant in El Paso County, Colorado, and if there is no such office, then Declarant's registered office for service of process, and if there is none then the location at which service of process could be made according to the laws and rules governing civil actions in District Courts in Colorado.

Lot: Each area designated as a lot in the recorded plat of the Subdivision.

Lot Lines: Front, side and rear lot lines shall be the same as defined in the zoning regulations of the City of Colorado Springs in effect from time to time; in the absence of such a definition a front lot line is each boundary line between the lot and any public street which affords the principal access to the lot; a side lot line is any boundary line which meets and forms an angle with the front lot line. Other lot lines are rear lot lines.

Owner: Person having fee simple legal title to a lot. If more than one person has such title, all such persons are referred to collectively as "Owner" and shall exercise their rights as an Owner through such one of them as they may designate from time to time.

Structure: Any thing or device other than trees and landscaping the placement of which upon any building site might affect its architectural appearance including by way of illustration and not limitation any dwelling, building, garage, porch, shed, greenhouse, driveway, walk, patio, swimming pool, tennis court, fence, wall or outdoor lighting. Structure shall also mean an excavation or fill the volume of which exceeds five (5) cubic yards or any excavation, fill, ditch, diversion dam or other thing or device which affects or alters the natural flow of surface waters upon or across any lot or which affects or alters the flow of any waters in any natural or artificial stream, wash or drainage channel upon or across any lot.

The Subdivision: The area subdivided as Skyway Northwest #3, Filing No. 3 according to the plat recorded in the office of the Clerk and Recorder of the County of El Paso and State of Colorado.

Enumerations Inclusive: A designation which describes parcels or other things as from one number, letter or other designation to another includes both such numbers, letters or other designations and all in between.

Gender and Number: Whenever the context permits, Owner or Owners shall be deemed to refer equally to persons of both sexes and to corporations, singular to include plural and plural to include singular.

Captions

Section 148. Captions, titles and headings in these covenants are for convenience only and do not expand or limit the meaning of the Section and shall not be taken into account in construing the Section

David R. Sellen & Company
600 South Foothills Court, Suite 300
Colorado Springs, CO 80908

Covenants Run with the Land

Section 149. These Covenants shall run with the land and shall inure to and be binding on each lot and upon each person or entity hereafter acquiring ownership or any right, title and interest in any lot in the Subdivision.

Covenants are Cumulative

Section 150. Each of these covenants is cumulative and independent and is to be construed without reference to any other provisions dealing with the same subject matter or imposing similar or dissimilar restrictions. A provision shall be fully enforceable although it may prohibit an act or omission sanctioned or permitted by another provision.

These Covenants may not be Waived

Section 151. Except as these Covenants may be amended or terminated in the manner hereinafter set forth they may not be waived, modified or terminated and a failure to enforce shall not constitute a waiver or impair the effectiveness or enforceability of these Covenants. Every person bound by these Covenants is deemed to recognize and agree that it is not the intent of these covenants to require constant, harsh or literal enforcement of them as a requisite of their continuing vitality and that leniency or neglect in their enforcement shall not in any way invalidate these Covenants or any part of them, nor operate as an impediment to their subsequent enforcement and each such person agrees not to defend against enforcement of these Covenants on the ground of waiver.

Right to Enforce the Covenants

Section 152. These Covenants are for the benefit of the Owners, jointly and severally, and Declarant and may be enforced by action for damages, suit for injunction, mandatory and prohibitive, and other relief, and by any other appropriate

legal remedy, instituted by one or more Owners, Declarant, the Architectural Control Committee, or any combination of them. All costs, including reasonable attorney's fees, incurred by Declarant or the Architectural Control Committee in connection with any successful enforcement proceeding initiated by Declarant or by the Architectural Control Committee (alone or in combination with Owners) shall be paid by the party determined to have violated the Covenants.

Duration of Restrictions

Section 153. Except for Section 110 and 111, all of the provisions of these Covenants, unless sooner terminated as provided in Section 154 or Section 155 shall remain in force until the year 2035 A.D. and shall be automatically renewed for successive periods of ten (10) years unless before the year 2035 or before the end of any ten-year extension there is filed for record with the County Clerk and Recorder of El Paso County an instrument stating that extension is not desired, signed and acknowledged by the Owners of at least one-half (1/2) of the lots in the Subdivision.

Amendment, Termination and Extension

Section 154. From time to time any one Section of these covenants (except Sections 110 and 111) may be amended or one new Section may be added to these Covenants by an instrument signed and acknowledged by the Owners of at least two-thirds (2/3) of the lots in the Subdivision and filed for record with the County Clerk and Recorder of El Paso County.

Section 155. All Sections of these Covenants (except Sections 110 and 111) may be terminated at any time, and from time to time any two or more Sections of these covenants (except Sections 110 and 111) may be amended or two or more new Sections may be added to these Covenants by an instrument signed and acknowledged by the Owners of at least three-fourths (3/4) of the lots in the Subdivision and filed for record with the County Clerk and Recorder of El Paso County.

Property Rights Remain

Section 156. Section 110 and 111 concern property rights which can be changed only by conveyances, releases or other appropriate legal instruments executed by those to whom such property rights belong.

Severability

Section 157. If any of these Covenants shall be held invalid or become unenforceable the other Covenants shall in no wise be affected or impaired but shall remain in full force and effect.

Action in Writing

Section 158. Notices, approval, consents, extensions, applications and other action provided for or contemplated by these Covenants shall be in writing and shall be signed on behalf of the party who originates the notice, approval, consent, applications or other action. Permission, consent or approval of Declarant or the Architectural Control Committee under these Covenants is not effective unless in writing.

Notices

Section 159. Any writing described in Section 158, including but not limited to any communication from Declarant or the Architectural Control Committee to an Owner, shall be sufficiently served if delivered by mail or otherwise:

- a) to the dwelling situate on the lot owned by that Owner:
- or b) if there is no dwelling, then to the address furnished by the Owner to Declarant or the Architectural Control Committee and if the Owner has not furnished an address, then to the most recent address of which Declarant or the Architectural Control Committee has a record.

IN WITNESS WHEREOF, David R. Sellon and Company
has executed this Declaration this 5th day of November,
1985.

DAVID R. SELLON & COMPANY

David R. Sellon
David R. Sellon, President

ATTEST:
Doris Jean Rentfrow
Doris Jean Rentfrow

STATE OF COLORADO)
) ss.
COUNTY OF EL PASO)

The foregoing instrument was acknowledged before
me this 5th day of November, 1985 by David R.
Sellon as President and Doris Jean Rentfrow as Secretary of
David R. Sellon and Company.

My commission expires: Sept 5, 1986
Witness my hand and official seal.



Michelle E. Greer
Notary Public
666 Southpointe Ct.
Suite 200
Colo Sprng, CO 80906

11

27

85

November 20, 1985

LEGAL DESCRIPTION

BOOK 5094 PAGE 0875

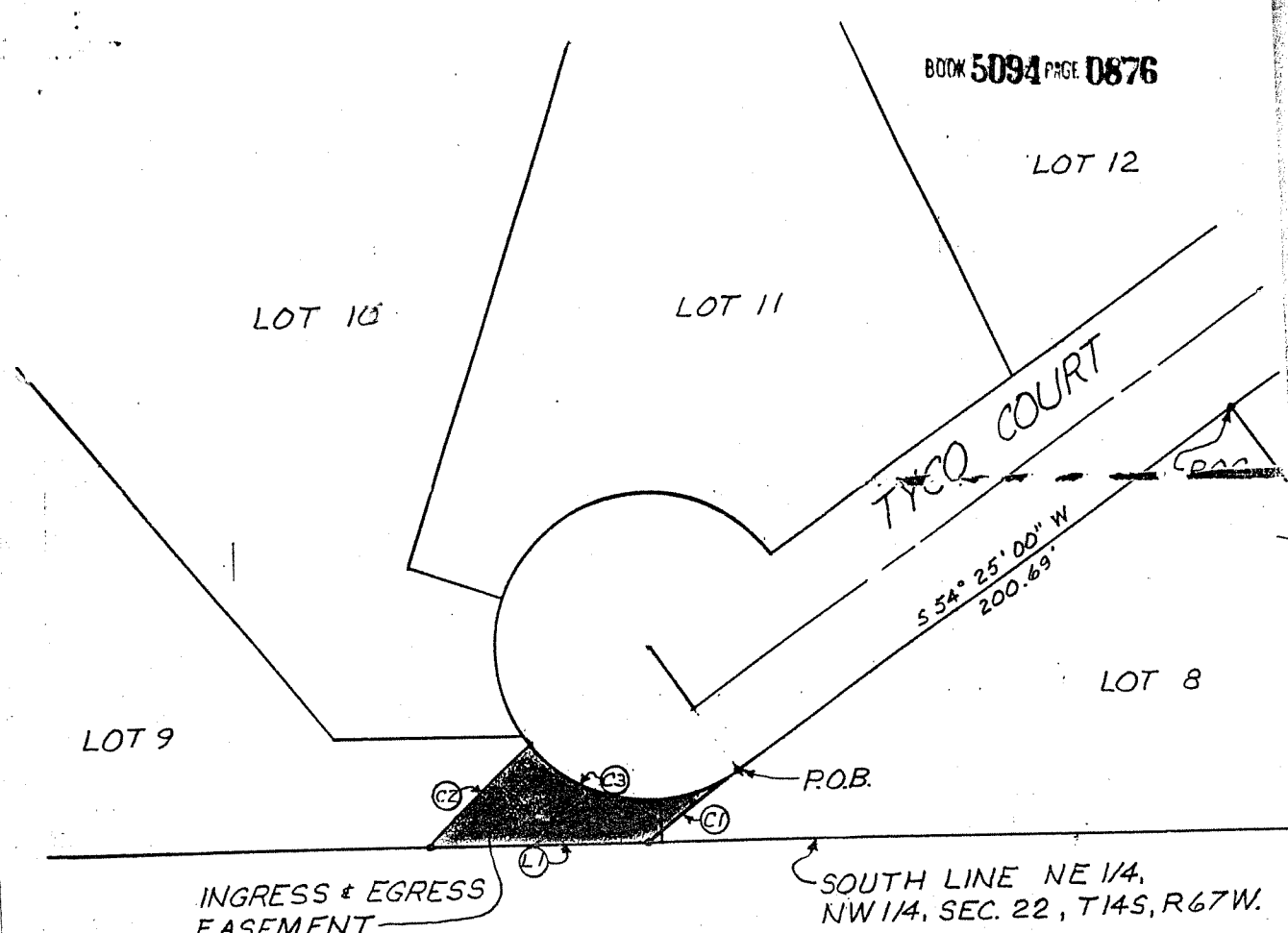
INGRESS EGRESS EASEMENT @ SOUTH END TYCO COURT

A Fifty (50.00) foot wide Perpetual Easement for the purposes of Ingress and Egress over, under, and across a portion of Lots 8 and 9 in Skyway Northwest No. 3, Filing No. 3 as recorded in Plat Book Z-3 at Page 85 of the El Paso County Records for the exclusive use of David R. Sellon and Company, Inc., said Easement being more particularly described as follows:

Commencing at the most Northerly corner of said Lot 8 and also being a point on the Southeasterly line of Tyco Court as shown on said Recorded Plat; thence S 54°25'00" W along said line, a distance of 200.69 feet to a point of curvature of said Lot 8 and also being the point of beginning of the Easement herein described; thence Southwesterly along the arc of a 400.00 foot radius curve to the left through a central angle of 05°24'29" (the long chord of which bears S 51°42'46" W, a long chord distance of 37.74 feet), an arc length of 37.76 feet to a point on the South line of the Northeast one-quarter of the Northwest one-quarter of Section 22, Township 14 South, Range 67 West of the 6th P.M.; thence S 89°01'35" W along said line, a distance of 72.42 feet; thence North-easterly along the arc of a 450.00 foot radius curve to the right through a central angle of 06°07'06" (the long chord of which bears N 44°59'17" E, a long chord distance of 48.03 feet), an arc length of 48.05 feet to a point on the Southerly line of said Tyco Court; thence Easterly along said Southerly line and along the arc of a 50.00 foot radius curve to the left through a central angle of 86°48'55" (the long chord of which bears S 82°10'33" E, a long chord distance of 68.72 feet), an arc length of 75.76 feet to the point of beginning.

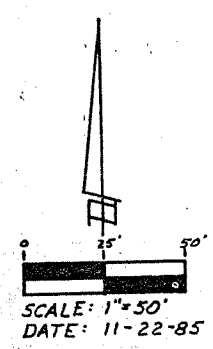
Yankee & ...
005 ...
00708 00 ...

BOOK 5094 PAGE 0876



INGRESS & EGRESS EASEMENT

SOUTH LINE NE 1/4, NW 1/4, SEC. 22, T14S, R67W.



REF.	EASEMENT DIMENSIONS
C1	$\Delta = 05^\circ 24' 29''$; R= 400.00' ; L= 37.76'
L1	S $89^\circ 01' 35''$ W 72.42'
C2	$\Delta = 06^\circ 07' 06''$; R= 450.00' ; L= 48.05'
C3	$\Delta = 86^\circ 48' 55''$; R= 50.00' ; L= 75.76'

INGRESS AND EGRESS EASEMENT
 LOTS 8 AND 9, SKYWAY NORTHWEST NO. 3,
 FIL. NO. 3

ymqme0 8 noll0 08 bira0
 008 alic0 , turo0 etim0 dlu 0 000
 00608 00 ,egum00 cbstole0

11

27

85

November 14, 1985

BOOK 5094 PAGE 0877

LEGAL DESCRIPTION

A twenty (20.00) foot wide perpetual easement for the purposes of construction, maintenance and operation of a storm sewer pipe line together with all necessary structures, fixtures and attachments over, under and across a portion of Lots 4 and 5 in Skyway Northwest No. 3, Filing No. 3 as recorded in Plat Book Z-3 at Page 85 of the El Paso County Records, said easement being more particularly described as follows:

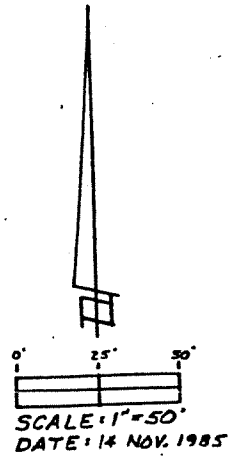
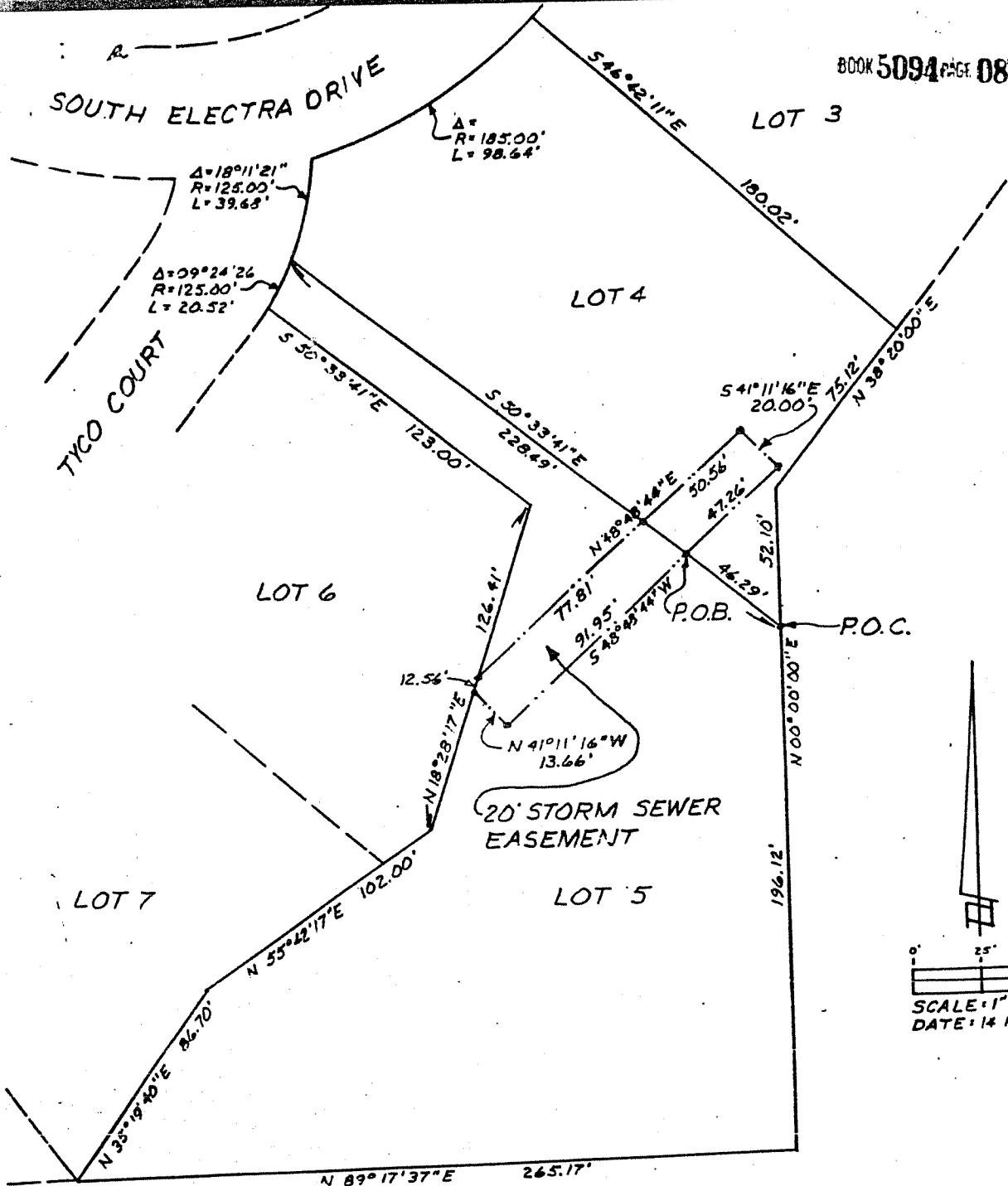
Commencing at the Northeast corner of said Lot 5; thence N 50°33'41" W along the common line between said Lots 4 and 5, a distance of 46.29 feet to the point of beginning of the easement herein described; thence S 48°48'44" W, a distance of 91.95 feet; thence N 41°11'16" W, a distance of 13.66 feet to a point on the Westerly boundary line of said Lot 5; thence N 18°28'17" E along said Westerly line, a distance of 12.56 feet; thence N 48°48'44" E, a distance of 77.81 feet to a point on the common line between said Lots 4 and 5; thence continuing N 48°48'44" E, a distance of 50.56 feet; thence S 41°11'16" E, a distance of 20.00 feet; thence S 48°48'44" W, a distance of 47.26 feet to the point of beginning.

11

27

85

BOOK 5094 PAGE 0878



20' STORM SEWER EASEMENT, LOTS 4 AND 5,
 SKYWAY NORTHWEST NO. 3, FIL NO. 3

David R. Sellen & Company
 608 South Pointe Court, Suite 500
 Colorado Springs, CO 80908

November 14, 1985

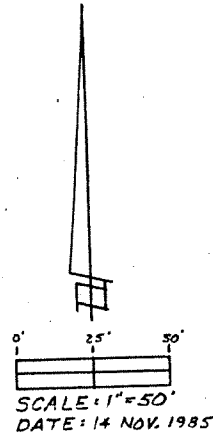
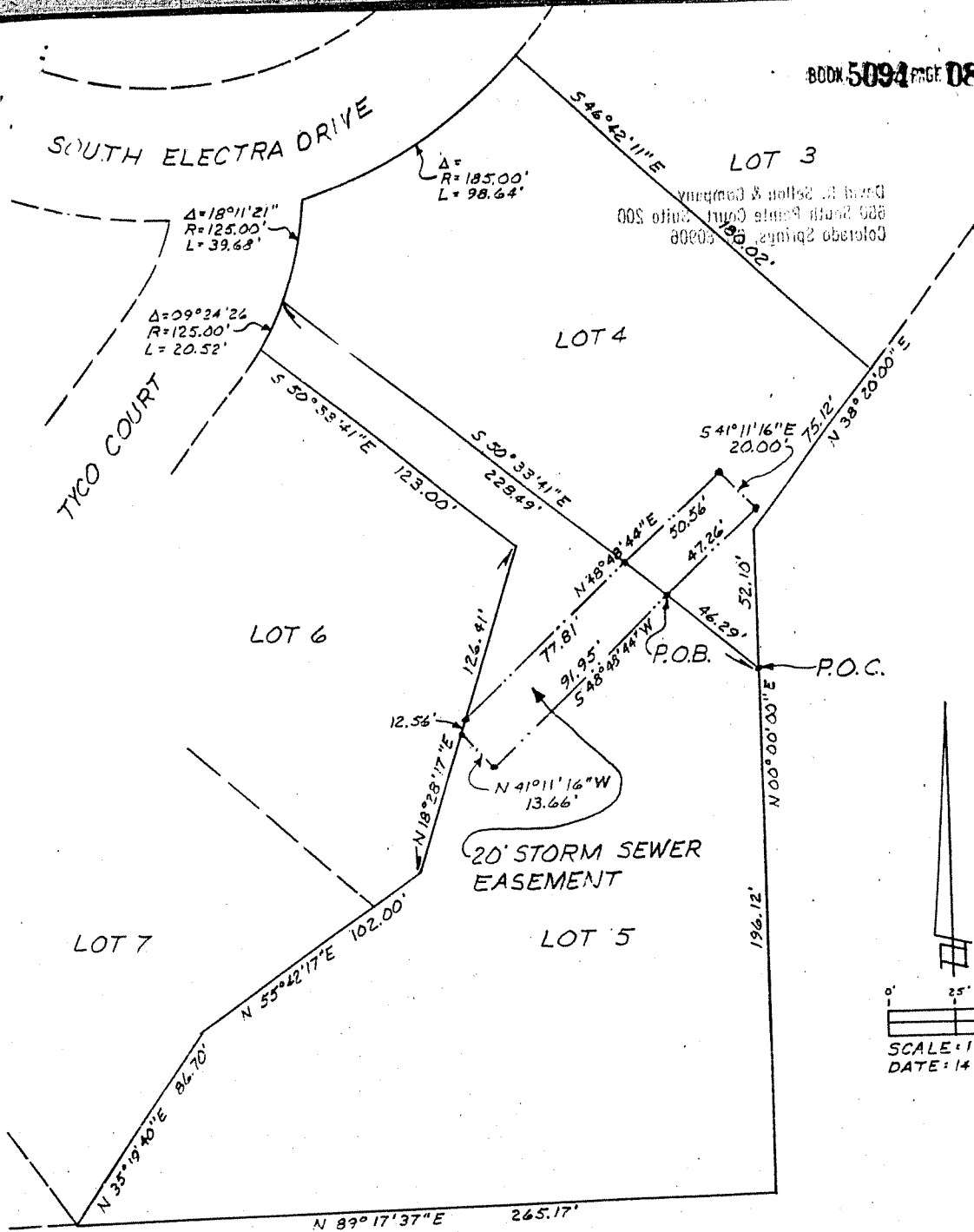
LEGAL DESCRIPTION

A twenty (20.00) foot wide perpetual easement for the purposes of construction, maintenance and operation of a storm sewer pipe line together with all necessary structures, fixtures and attachments over, under and across a portion of Lots 4 and 5 in Skyway Northwest No. 3, Filing No. 3 as recorded in Plat Book Z-3 at Page 85 of the El Paso County Records, said easement being more particularly described as follows:

Commencing at the Northeast corner of said Lot 5; thence N 50°33'41" W along the common line between said Lots 4 and 5, a distance of 46.29 feet to the point of beginning of the easement herein described; thence S 48°48'44" W, a distance of 91.95 feet; thence N 41°11'16" W, a distance of 13.66 feet to a point on the Westerly boundary line of said Lot 5; thence N 18°28'17" E along said Westerly line, a distance of 12.56 feet; thence N 48°48'44" E, a distance of 77.81 feet to a point on the common line between said Lots 4 and 5; thence continuing N 48°48'44" E, a distance of 50.56 feet; thence S 41°11'16" E, a distance of 20.00 feet; thence S 48°48'44" W, a distance of 47.26 feet to the point of beginning.

David R. Sclon & Company
600 South Pointe Court, Suite 200
Colorado Springs, CO 80900

BDDK 5094 PAGE 0880



20' STORM SEWER EASEMENT, LOTS 4 AND 5,
SKYWAY NORTHWEST NO. 3, FIL NO. 3