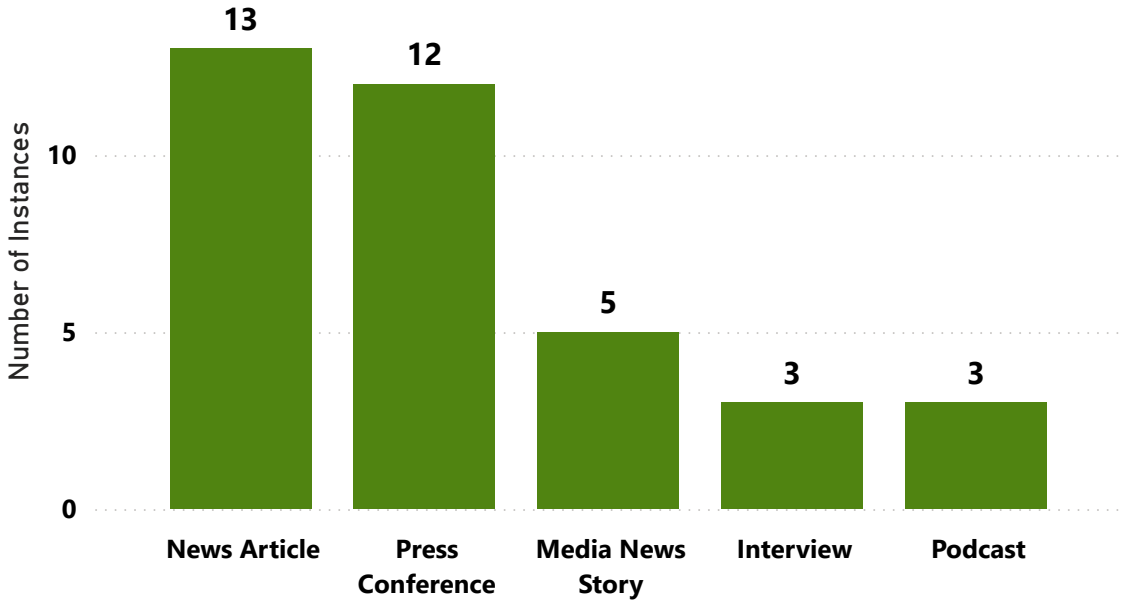


No Menthol Buffalo Community Events and Earned Media Statistics

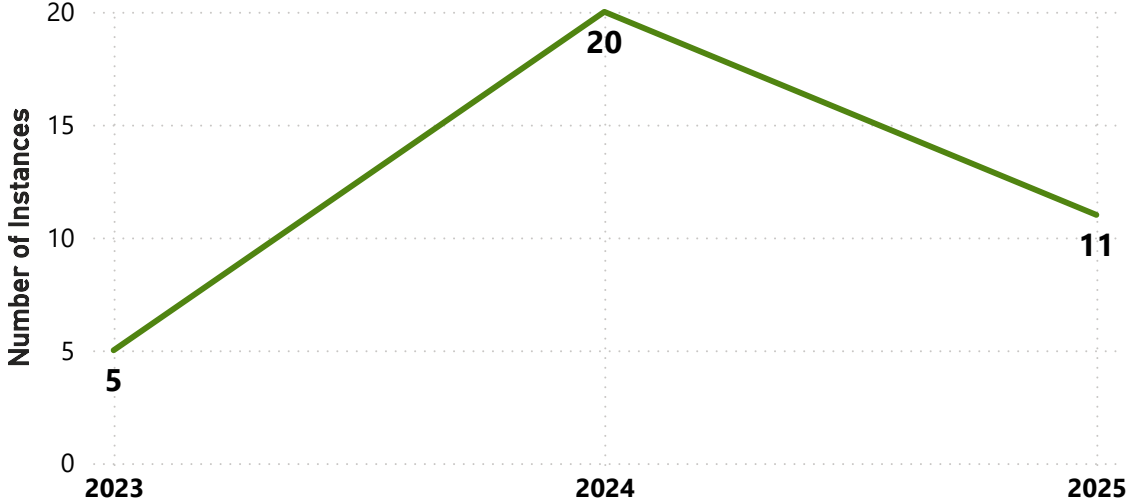
Earned Media Stats



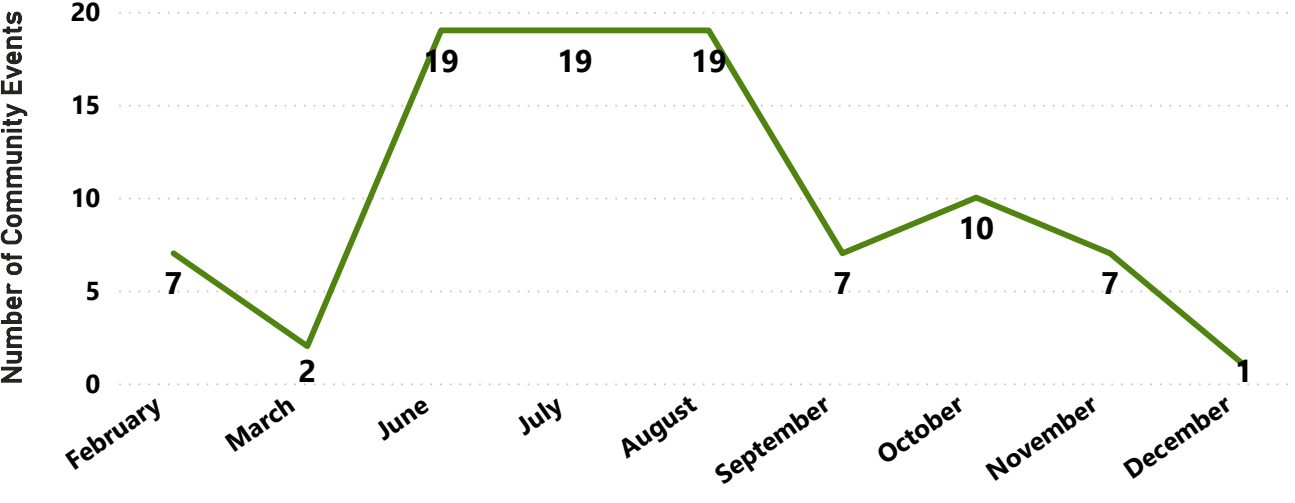
Number of Events Attended by Year

Year	Events Attended	Total
<input type="checkbox"/> 2024	78	78
<input type="checkbox"/> 2025	9	9
Total	87	87

Earned Media by Year



Community Events (2024)



Quick measure

This map displays the Buffalo, New York metropolitan area and its surroundings. The Niagara River is a prominent feature, flowing from the northwest towards the south. Niagara Falls is located in the upper left corner. The city of Buffalo is centrally located, with various neighborhoods and suburbs labeled, including Tonawanda, Amherst, Cheektowaga, and West Seneca. Major highways such as I-190, I-19, and I-190 are shown, along with local roads like Queen Elizabeth Way and LaSalle Expy W. The map also includes the Tonawanda Indian Reservation and various other towns and villages in the region. The map is credited to Microsoft Bing and TomTom.