

PART 3. DEEDS – SHILOH & NEIGHBORS

December 3, 1785 State of North Carolina, No. 198, Francis Cunningham Entry Officer of Claims for the County of Lincoln --- To the Surveyor of Said County Greetings you are hereby Required as soon as may be to lay off and Survey for **Frederick Hambright & Arthur Patterson** in Company one hundred acres on behalf and for the benefit of the Gospel and Building known as a **Public Meeting house** to be known by the Name of **Shiloh** Joining **John Tabers** line on a branch of Kings Creek Where **Francis Jenkins** Now Lives Entered the 7th of July 1785. Observing the Corrections (?) of the Act of Assembly in such Case made & provided for Runing out Land, Two Just & fair plans of such survey With a proper Certificate Anexed to each you are to Transmit with this Warrant to the Secretaries office Without delay. Given Under my hand at office the twenty third day December Anno. Com. 1785. Signed: Fr^s Cunningham.

Source: Sharon Sukiennik SSukiennik@aol.com

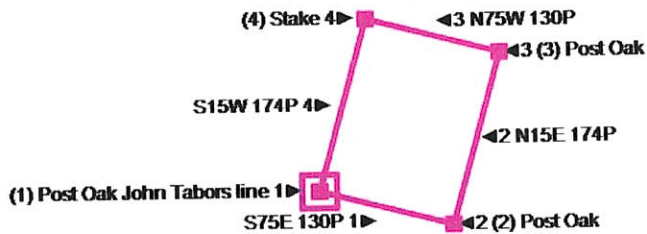
No. 198

State of N. Carolina
 Francis Cunningham Entry Officer of Claims
 for the County of Lincoln. — To the Surveyor
 of said County Greetings &c you are hereby
 Required as soon as may be to lay off and Survey for
 Frederick Hambright & Arthur Patterson in Company one hundred acres
 and for the benefit of the Gospel and Building known
 as a Public Meetinghouse to be known by the Name of
 Shiloh Joining John Tabers line on a branch of Kings
 Creek Where Francis Jenkins Now Lives Entered the 7th of
 July 1785. — Observing the Corrections of the Act of
 Assembly in such Case made & provided for Runing
 out Land, Two Just & fair plans of such survey
 with a proper Certificate Anexed to each you are to
 Transmit with this Warrant to the Secretaries office
 Without Delay. Given Under my hand at office the
 Twenty third Day December Anno. Com. 1785
 Fr. Cunningham

Source: Broad River Genealogical Society, Inc.

March 4, 1786 No. 333. State of North Carolina Lincoln County March 4th, 1786. Surveyed for **Frederick Hambright & Arthur Patterson** a Tract of Land & (?) Arthur Patterson in Company viz (?) Lying on the **waters of Kings Creek** in Behalf and for the benefit of the Gospel & Building thereon a **publick Meeting House** to be known by the name of **Shiloh**. Beginning at a post oak on **John Tabers Line** Thence South Seventy five East one hundred & Thirty poles [2,145 feet] to a post oak thence North fifteen East one Hundred & Seventy four poles [2,871 feet] to a post oak thence North Seventy five West one Hundred & Thirty poles [2,145 feet] to a stake thence South fifteen West one Hundred & Seventy four poles [2,871 feet] to the Beginning Containing one Hundred Acres. Wit: William Brannon, Jacob Huffstater, **John Dover** Chain Bearers. Signed: William Berman? DSvr?

Source: Sharon Sukiennik SSukiennik@aol.com



BLANK PAGE

December 25, 1772 Craven County, South Carolina. Deed Book S-4, No. 1218, Page 198-200, December 25, 1772. Originally recorded with the Office of the Register of Mesne Conveyances, Charleston County Court House, Charleston, South Carolina. Copy from North Carolina Dept. of Archives and History, Volume 4S, pp. 198-200.

This Indenture made this twenty fifth Day of December in the year of our Lord one Thousand Seven Hundred and Seventy two between **John Fondren** of Craven County and Province of South Carolina of the one Part and **John Dover** of the same Province and County of the other Part. Witnesseth that for and in Consideration of the Sum of two Hundred Pounds South Money the S^d John Fondrin Paid by the S^d John Dover at or before the Ensealing & Delivery of these Presents the Receipt and Payment whereof is hereby acknowledged hath granted Bargained Sold Aliened Infeoffed Conveyed and Confirmed and by these Presents doth Bargain Sell alien Infeoff Convey and Confirm unto the S^d John Dover his Heirs and assigns for ever all that Plantation Tract or Parcel of land Situate lying and Being in the Province and County afore^d and on the East Side of the Broad River on **both Sides of the High Shole Branch of Kings Creek** joining the upper line of **James Fannings Late Survey** Containing three Hundred acres Beginning at a hickory on the North Side of S^d Branch thence S^o58E 220 Poles passing S^d Fannings Corner Crossing S^d Branch with his line to a white oak & Spanish oak thence N^o32E 220 Poles to a Red oak near **Stephen Philips Path** thence N^o58W 220 poles to a Stake thence S^o32W 220 Poles Crossing a Branch to the Beginning with the appurtenances Situate Lying and Being as afore^d with their rights members and appurtenances whatsoever and the Reversion and Reversions and Remainder & Remainders of all and Singular the Rights Tenements Hereditaments and Premises hereby Granted or Intended to be Granted and of every Part and Parcel of them or any of them Incident Belonging or appertaining thereto and also all and every of the Estate and Estates Rights Claims Interests & Demands whatsoever of him the S^d John Fondren for unto the S^d Lands Tenements Hereditaments and Premises whatsoever hereby Granted or intended to be granted or any of them or any Part or Parcel thereof to have and to hold ___ S^d Land Tenements Hereditaments and ___ hereby granted with their appurtenances to the s^d John Dover his H^{rs} assigns__ Ex^{er} & the S^d John Fondron for himself his Heirs Ex^{rs} and admin^s doth hereby Promise Covenant and agree that he the Sd John Fondrin his Heirs Exe^{rs} & Admo^{rs} Shall & will at all times warrant and forever Defend the S^d Premises to the S^d John Dover his Heirs & assigns against all Lawful Claims or Demands whatsoever whereby the above Mentioned Premises Might or May be affected or incumbered Contrary to the true Intent and Meaning of these Presents. In Witness whereof the S^d John Fondrin has Hereunto Set his hand and Seal the Day and year first above written. Signed Sealed & Delivered In The Presence of us **William Britton, Jacob Gardner**. John Fondren ___.

South Carolina, Craven County. This Day Came Jacob Gardner Before me Joseph Brown one of his Majesties Justices of the County afford and Made oath on the Holy Evangelists of almighty God that he did see John Fondrin Sign Seal as his act and Did Deliver the within Instrument of writing for the uses therein Mentioned and that William Britton was Present and Subscribed his name thereto ___ on Evidence together with this Deponent. Sworn before me this 2^d Day of January 1773, John Brown. Jacob Gardner. Recorded and Examined the 29 of July 1775.

198
 without sign his name on a Witness thereto
 Given the Day and year first
 above mentioned Before me
 Nathaniel D. 24 Elijah Baker

<p>John Foudain to John Dover 1719</p>	<p>These Indentures Made this twenty fifth Day of December the year first above mentioned</p>
---	--

and seventy two between John Foudain of New Brunswick
 and Province of North Carolina of the one Part and John
 Dover of the same Province and County of the other Part
 Witnesseth that for and in consideration of the sum of five
 Hundred Pounds South Money the said John Foudain Paid
 by the said John Dover at or before the bearing & delivery of
 these Presents the Receipt and Payment whereof is hereby
 acknowledged hath granted Bargained sold Aliened his full
 Power and confirmed and by these Presents doth Assign
 sell alien his full Power and confirm unto the said John Dover his
 Heirs and assigns for ever all that Plantation tract or
 parcel of land situate lying and being in the Province and Cou-
 nty aforesaid and on the East Side of Broad River on the
 Sides of the High Shoal Branch of Kings Creek beginning the
 upper line of James Funnings late Survey containing three
 Hundred acres beginning at a hickory on the North Side of
 Branch thence S. 58. E. 220 Poles to a Red Oak
 corner crossing Branch with his line to a white oak
 corner and thence N. 32. East 220 Poles to a Red oak
 near Stephen Philips the North then N. 30 W. 200 Poles
 to the thence S. 31. East 220 Poles crossing a Branch

199

to the Beginning with the appurtenances Situate lying and
 being as aforesaid with their right Members and appurtenances
 whatsoever and the Reversion and Reversionary Remainders
 Remnants of full and singular the Lands Tenements Her
 Realties and Privileges hereby granted or Intended to
 be granted and every Part and Parcel of them or any of them
 Incident Belonging or appertaining thereto and also all
 and any the late and base Rights Claims Interests
 & Demands whatsoever which the sd John Gordon got into
 the Lands Tenements Realties and Privileges what
 soever hereby granted or intended to be granted in any of
 them in any Part or Parcel thereof to have and to hold
 to ye sd Lands Tenements Realties and Privileges
 hereby granted with their appurtenances to the sd John
 Dover his Heirs & Assigns for ever & the sd John Gordon for
 himself his Heirs & Assigns and assigns doth hereby Promis
 covariant and agree that he the sd John Gordon his Heir
 s & Assigns shall & will at all times without and
 for ever defend the sd Privileges to the sd John Dover his
 Heirs & Assigns against all lawfull Claims or Demands
 whatsoever whereby the above Mentioned Privileges
 might or May be affected or incumbered contrary to the
 true Intent and Meaning of these Presents In Witness
 whereof the sd John Gordon has Hereunto set his hand
 and Seal the Day and year first above written

Signed sealed & Delivered

In the Presence of us
 William Britton
 Jacob Gardner

John Gordon

OLD SHILOH PRESBYTERIAN CHURCH AND BURIAL GROUND

200
 South Carolina } This Day came Jacob Gardner before me
 Brown County } Joseph Brown one of his Majesty's Justices
 of the County aforesaid and made oath on the Holy Evangelists
 of almighty God that he did sell to John Fondren high real &
 as his act and Deed Deliver the within Instrument of con-
 ting for the uses therein mentioned and that William Britton
 the now Present and Subscribed his name thereto as an
 Evidence together with this Deposition
 Sworn before me this } Jacob Gardner
 2^d Day of January 1773 } Recorded and Examined this
 John Brown - } 29th of July 1775.

Id John Fondren to John Dover #1218

Ref

Date 12/25/1772

Recorded 7/29/1775

From John Fondren

To John Dover

Con

Re 300 acres

Adj James Fanning, Stephen Philips path

Wit William Britton, Jacob Gardner

Metes and bounds. "East side Broad River both sides High Shole Branch Kings Creek"

Pt (1) Hickory North side branch upper line

James Fanning late survey

Ln S58E; 220p;

Pt (2) White Oak & Spanish Oak

Ln N32E; 220p;

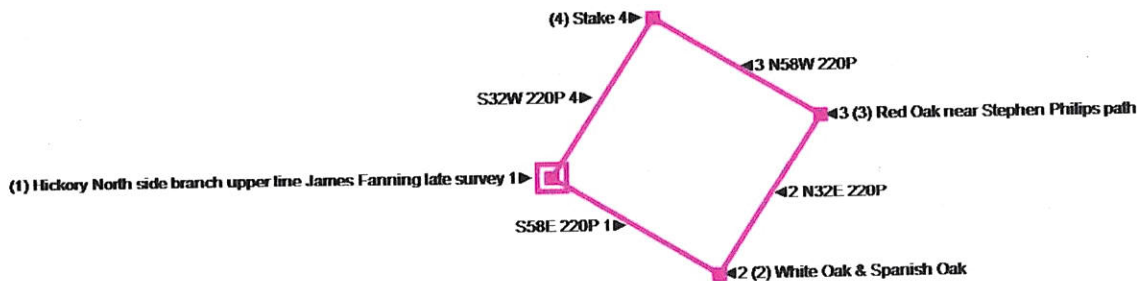
Pt (3) Red Oak near Stephen Philips path

Ln N58W; 220p;

Pt (4) Stake

Ln S32W; 220p;

End



February 9, 1779 South Carolina, York County, Deed Book C, No. 203, Page 424-426, February 9. 1779. This Indenture made this 9th day of February One Thousand Seven hundred & seventy Nine Between **John Dover** of Camden District in the State of South Carolina of the one part and **Thomas Jenkins** of the District and State aforesaid, Witnesseth that for and in Consideration of the sum of Two Hundred and Forty pounds Current Money of the State aforesaid, to the said **John Dover** in hand paid, by the said Thomas Jenkins at and before the Ensealing and Delivery of these presents, the Receipt and payment where of is hereby acknowledged, Hath Granted, Bargained, Sold, Aliened, Enfeoffed Conveyed & Confirmed, and by these presents doth Bargain, Sell, Alien, Enfeoff, Convey & Confirm, Unto the Said Thomas Jenkins, his heirs and assigns forever, all that Tract and parcel of Land Situate lying and being in the State aforesaid, on the **East side of Broad River on both sides of one fork of the high Shoal Branch of Kings Creek, being part of a Tract of Land Conveyed by deed of Sale from John Fondren to John Dover**, Beginning at Red oak near **Stephen Philips path** & Runs No 58 W^t 120 poles to a spanish Oak thence So 60 W^t 92 poles to a pine & Red Oak Marked, thence S^o 2 Es^t 94 poles to a Hickory, thence S^o 58 E. 115 poles to a stake thence N^o 32 E 165 poles to the Beginning, Containing **one Hundred and forty one acres** be the same more or less with the appurtenances Situate lying and being as afore said with their and Every of their Rights, Members, and appurtenances whatsoever and the Reversion and Reversions, Remainder and Remainders Of all and Singular the Lands Tenements Hereditaments & premises hereby Granted or intended to be granted and of Every part and parcel of them Incident belonging or appertaining thereto, and all and every the Estate and Estate Rights, Title, Claims, Interests and Demands Whatsoever of him the Said John Dover of or into the said Lands, Tenements, Hereditaments and premises Whatsoever hereby Granted or Mentioned to be granted or any of them, or any part or parcel thereof. To Have and to hold the Said Lands, Tenements, Hereditaments and premises hereby Granted with their appurtenances to the said Thomas Jenkins his Heirs and assigns forever, and the said John Dover of or himself his Heirs, Executors, and Administrators, doth hereby promise, Covenant and agree that he the said John Dovers heirs Executors & Administrators shall and will at all times Warrant and forever Defend the said premises to the said Thomas Jenkins his heirs and assigns against all lawful Claims or Demands whatsoever, Whereby the above Mentioned premises Might or may Effected or incumbered contrary to the true intent and Meaning of these presents. In Witness Whereof the said John Dover has here unto set his hand and Seal the day and year above Written signed, Sealed and Delivered in Presence of us Francis Jenkins William Jenkins. Signed: **John +++ Dover (LS)**

Personally appeared Francis Jenkins before me one of the Justices for said District and being duly sworn Makes Oath the he was present and saw John Dover Sign, Seal and as his act and Deed. Deliver the within Deed of Sale unto Thomas Jenkins for the uses and purposes therein Mentioned & that William Jenkins was present and subscribed his name as a Concurring Witness with him to the same. Sworn This 9th Day of February 1779 before me Francis Adams _____. Signed: Francis Jenkins.

Deed Book C

1129

No. 203.

This Indenture made this 9th day of February One Thousand seven hundred & seventy nine, Between John Dover, of Camden District in the State of South Carolina of the one part, and Thomas Jenkins of the District and State aforesaid, Witnesseth that for and in consideration of the sum of Two Hundred and Forty pounds Current Money of the State aforesaid, to the said John Dover in hand paid, by the said Thomas Jenkins at and before the Envoicing and Delivery of these presents, the Receipt and payment whereof is hereby acknowledged, Hath Granted, Bargained Sold, Alien'd, Enfeoffed Conveyed, & Confirmed, and by these presents doth Bargain, Sell, Alien, Enfeoff Convey & Confirm, unto the said Thomas Jenkins his Heirs, and Assigns forever, all that Tract and Parcel of Land Situate lying and being in the State aforesaid, On the East side of Broad River on Both sides of one fork of the high Shoal Branch of Kings Creek, being part of a Tract of Land conveyed by Deed of Sale from John Fendren to John Dover, Beginning at a Red Oak near Stephen Philips path & Runs N^o 58 W^o 120 poles to a Spanish Oak, thence S^o 60. W^o 92 poles to a pine & Red Oak marked, thence S^o 2. E^o 94 poles to a Hickory, thence S^o 58. E. 115. poles to a stake then thence N^o 32 E. 165 poles to the Beginning, containing one Hundred and forty One acres be the same more or less with the appurtenances Situate lying and being as aforesaid with their and Every of their Rights, Members, and appurtenances what-soe

Deed book C pg 425

Claims, Interests and Demands ^{same rights, titles} whatsoever of him
 the Said John Dover of or into the said Lands, Tenements, Hereditaments and premises whatsoever here
 by Granted, or Mentioned to be granted or any of them,
 or any part or parcel thereof To Have and to
 hold the Said Lands, Tenements, Hereditaments and
 premises hereby Granted with their appurtenances
 to the said Thomas Jenkins his Heirs and assigns
 forever, and the said John Dover for himself his Heirs,
 Executors, and Administrators, doth hereby promise, con-
 cernant and agree that he the said John Dovers Heirs
 Executors & Administrators shall and will at all
 times Warrant and forever Defend, the said pre-
 mises to the said Thomas Jenkins his Heirs and
 assigns against all lawful Claims or Demands
 whatsoever, whereby the above Mentioned premises
 might or may Effected or incumbered contrary to
 the true intent and Meaning of these presents
 In witness Whereof the said John Dover has
 here unto set his hand used seal the day and Year
 above Written, signed, sealed and Delivered in
 presence of us
 Francis Jenkins }
 William Jenkins }

John H. Dover ^{his} _{mark} (P. 33 2 25)

426

No. 204.

State S.^o Carolina } Personally appeared Francis
 Camden District } Jenkins before me one of the Jus-
 tices for said District, and being duly sworn Maketh
 oath that he was present and saw John Dover sign
 seal, and as his act and Deed, Deliver the within
 Deed of Sale unto Thomas Jenkins, for the uses
 and purposes therein mentioned, & that William
 Jenkins, was present and subscribed his name as
 a Concerning Witness with him to the same —
 Sworn this 9th Day of February
 1779 before me Francis Jenkins
 Francis Adams J.

Id Bk C #203 P424-426

Ref

Dat 2/9/1779

Rec

Frm John Dover

To Thomas Jenkins

Con

Re

Adj

Wit Francis Jenkins, William Jenkins

Metes and bounds. "Beginning at a Red Oak near Stephen Philips path"

Pt (1) Red Oak

Ln N58W; 120p;

Pt (2) Spanish Oak

Ln S60W; 92p;

Pt (3) Pine & Red Oak marked

Ln S2E; 94p;

Pt (4) Hickory

Ln S58E; 115p;

Pt (5) Stake

Ln N32E; 165p;

End

April 5, 1794 York County, South Carolina, Deed Book G, No. 374, Page 255-256, April 5, 1794. This Indenture made this the fifth day of April in the Year of our Lord one thousand seven hundred and ninety four Between **John Dover** of the State of South Carolina & County of York of the one part, and **Nicholas Whisenhunt** of the ~~County~~ State and County aforesaid of the other part. Witnesseth that for and in consideration of the sum of Sixty pounds North Carolina currency to the said **John Dover** in hand paid by the said Nicholas Whisenhunt at and before executing & delivering of these presents the receipt and payment whereof is hereby acknowledged hath granted, bargained and Sold aliened enfeoff conveyed and confirmed and by these doth bargain and sell alien & enfeoff convey and confirm unto the said Nicholas Whisenhunt his Heirs and assigns forever, all that tract and parcel of land Situate lying and being in the State and County aforesaid on the **East side of Broad River on a fork of the high Shoal, branch of Kings Creek**. Beginning at a Hickory on the west side of said branch, thence South 58 E^t 216 poles passing **Jacob Hofstilars corner** crossing said branch with his line to a stake on **Perryman Tates line**, thence N^o nearly 58 to the E^t 68 poles bounding with Perryman Tates line to a stake on **Thomas Jenkins line**, thence with his line 78 poles to a Hickory said Jenkins corner, thence N^o 92 poles to a pine Jenkins Corner, thence S^o E 92 poles to a Spanish oak Jenkins Corner, then No 58 W^t 92 poles to a stake, thence S^o 32 W^t 220 poles to the beginning. Contains **one hundred and forty acres** of Land, be the same more or less appertaining Situate lying & being as aforesaid with their and every of their rights members and appurtenances whatsoever and the Reversion & Reversions. Remainder and Remainders of all and singular the Land Tenements Hereditaments and premises hereby granted or intended to be granted of every part and parcel of them or any of them Incident belonging appertaining thereto and also all and Singular every the Estate and Estate Rights to the Interests and demands whatsoever of him the said John Dovers for unto the said Lands Testaments Hereditaments and premises whatsoever hereby granted or intended to be granted or any of them or any part or parcel hereof. To have & Hold the said Land Hereditaments unto premises hereby granted with their appurtenances to the said Nicholas Whisenhunt his heirs and assigns forever and the said John Dover for himself his heirs Executors and administrators doth hereby promise Covenant and agree that he the said John Dover his heirs Extr^s admin^{rs} shall and will forever Warrant and forever defend the said premises to the said Nicholas Whisenhunt his Heirs and assigns against all lawful claims and demands whatsoever whereby the above mentioned premises might or may be affected or encumbered contrary to the true intent and meaning of these presents. In Witness whereof the said John Dover hath Signed Sealed and delivered in presence of Thos Russel Wm Jenkins. (The word Land underlined before signed) Signed: **John ++ Dover (LS)**. Sworn & Subscribed: June 7, 1794 Jas Wilson J.P.

South Carolina York County. This day Captⁿ William Jenkins personally appeared before one James Willson a Justice of said County and made Oath that he was present and saw John Dover sign Seal and deliver the within Deed to Nicholas Whisenhunt for the uses and purposes within enumerated and further saith that Thomas Russel was present and subscribed his name with him as a Concurring witness to the same. Sworn and Subscribed to before me this 7th day of June 1794. Ja^s Willson JP, W^m Jenkins.

Source: Jean McSwain mcswain@wave-net.net

No 374

This Indenture made this the fifth day of April, in the year of our Lord one thousand seven hundred and seventy four, Between the Town of the State of South Carolina & County of York of the one part, and Nicholas Whisenand, of the County State and County aforesaid of the other part. Witnesseth that for and in consideration of the sum of Sixty pounds North Carolina currency to the said John Dove in hand paid by the said Nicholas Whisenand, at and before executing hereunder of these presents the receipt and payment whereof is hereby acknowledged hath granted, bargained and sold aliened enfeoff, conveyed and confirmed, and by these doles bargain and sell aliened in full way and confirm unto the said Nicholas Whisenand, his Heirs and assigns forever, all that tract and parcels of land situated lying and being in the State and County aforesaid on the East side of Broad River on a part of the High Road, tracts of forty acres, Beginning at a Hickory on the west side of said tract, thence South 58-1/2 poles passing said High Road, course crossing said Broad River with the line to a Stake on German Lick Line thence N. nearly 58 to the E. 68 poles bounding with Boynton's Line, to a Stake on Thomas Jenkins line, thence on the line line 78 poles to a Hickory, said Thomas Jenkins thence N. 92 poles to a Pennsylvania corner, thence N. 89 poles to a Spanish Oak, thence N. 58 1/2 poles to a Stake, thence S. 32 1/2 poles to the Beginning, containing one hundred and forty acres of Land, by the second more fully expressed and situated being

No 374

25th

being as aforesaid with their and every of their rights, liberties and appurtenances whatsoever, and the Reversion & Remainder, Rescued and Remained of all and singular the said Tenements, Hereditaments and premises here granted or intended to be granted of every part and parcel of them or any of them, and being, continuing, heretofore, and also all and singular every the lands and tenements, rights, liberties, franchises and appurtenances whatsoever, of him the said John Dove, for and unto the said Nicholas Whisenand, his Heirs and assigns, whatsoever, hereby granted or intended to be granted or any of them, or any part or parcel thereof. It have the said Nicholas Whisenand his Heirs and assigns forever, and the said John Dove his Heirs and assigns forever, hereby promise, covenant and agree that he the said John Dove his Heirs and assigns shall and will cause writs Warrant and process defend the said premises to the said Nicholas Whisenand his Heirs and assigns against all lawful claims and demands whatsoever, whereby the above said premises might or may be affected in manner or contrary to the true intent and purport of these presents. And Witnesseth that the said John Dove hath hereunto set his hand and seal this day and year first above written.

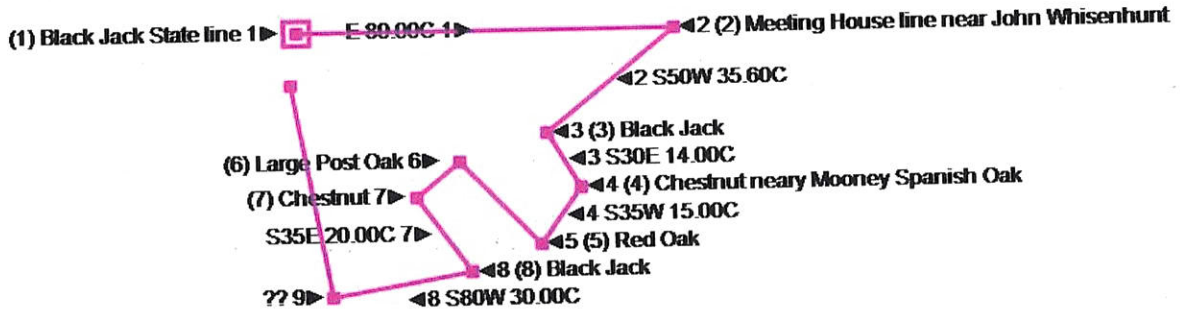
Signed Seal and delivered in presence of
 Tho^s Russell
 Tho^s Jenkins

The said Land sold and before signed
 John Dove

South Carolina, This day Capt. William Jenkins personally appeared before me James Williams a York County, S. Carolina, of said County and county and made Oath that he was present and saw John Dove sign Seal and deliver the within deed to Nicholas Whisenand for the uses and purposes therein mentioned and further said that Thomas Russell was present and subscribed his name with him as a Concurring Witness to the same. Given and Subscribed to before me this 7th day of June 1794.
 J^m Williams Jp.
 Tho^s Jenkins

OLD SHILOH PRESBYTERIAN CHURCH AND BURIAL GROUND

Source: SC Dept. of Archives and History, S213192, Roll ST585, Reel 18, Vol. 36, Frame 137, p.55.



Id Jacob Hoffstetler 1797 Grant
 Ref
 Dat 3/4/1797
 Rec
 Frm Vardy McBee Deputy Surveyor
 To Jacob Hoffstetler
 Con
 Re 246 aces
 Adj
 Wit
 Metes and bounds. "Beginning at..."
 Pt (1) Black Jack State line
 Ln E; 80.00c;
 Pt (2) Meeting House line near John Whisenhunt
 Ln S50W; 35.60c;
 Pt (3) Black Jack
 Ln S30E; 14.00c;
 Pt (4) Chestnut near Mooney Spanish Oak
 Ln S35W; 15.00c;
 Pt (5) Red Oak

Ln N43W; 25.00c;
 Pt (6) Large Post Oak
 Ln S50W; 12.00c;
 Pt (7) Chestnut
 Ln S35E; 20.00c;
 Pt (8) Black Jack
 Ln S80W; 30.00c;
 Pt ??
 Ln N10W; 47.50c;
 End

February 17, 1806 York District, South Carolina, Deed Book F, No. 535, Page 729-730, February 17, 1806. This Indenture made this seventeenth day of February in the Year of our Lord one thousand eight Hundred Six Between **Edward Bird** of the State of South Carolina and District of York of the one part & **Henry Etrass** of the State and District aforesaid of the other part. Witnesseth that for and in consideration of the sum of Forty eight Dollars to the said Edward Bird in hand paid by the Said Henry Etrass at or before the Sealing & delivery of these presents the receipt whereof is hereby acknowledged hath bargained Sold and confirmed unto the said Henry Etrass and to his heirs and assigns forever all that Tract a parcel of Land lying and being in the State & District aforesaid on the Waters of **Kings Creek** on the upper side of **James Fannings Survey** containing by Estimation **One Hundred Eighteen Acres** more or less, one Hundred Acres being granted by Patent to **Isaac Sellers**, having date 6th day of April 1786 & the other part containing **eighteen Acres**, Beginning on **John Dovers line & Thomas Jenkins** corner, thence 38 poles their dividing line to a Black Jack thence 80 poles West to **Fannings old Survey**, thence along said line to the first ____ with all the appurtenances hereditaments belonging or in any way appertaining to the Said Lands unto the Said Henry Etrass his heirs and assigns forever and the said Edward Bird for himself his Heirs Executors administrators doth hereby covenant & agree that the said Edward Bird shall and will Warrant & forever defend the said premises to the said Henry Etrass his Heirs and assigns against all lawful claims or demands whatsoever Contrary to the intent and meaning of this Indenture. In Witness whereof the said Edward Bird hath hereunto set his hand & affixed his Seal the day & year first above written. Signed Sealed & delivered In presence of **George Bird** Edward Bird (Seal)

____ (note: must be German for Nicholas Whisenhunt)

South Carolina Personally came Nicholas Whisenhunt before me the subscribing Justice of Said District and made Oath in Law from ____ he was present & saw Edward Bird sign seal and deliver the Within Deed to Henry Etrass for the use therein mentioned & that George Bird was present & signed his name as a concurring Witness to the same. Sworn to before me this 27th day of June 1806.

OLD SHILOH PRESBYTERIAN CHURCH AND BURIAL GROUND

No 535 F 729

This Indenture made the seventeenth day of February in the year
 one thousand eight hundred and forty, between Edward Bird
 of the State of South Carolina and District of York of the one part &
 Henry Streets of the State and District aforesaid of the other part
 Witnesseth that for and in consideration of the sum of forty eight
 dollars to the said Edward Bird in hand paid by the said Henry
 Streets at a before the sealing & delivery of these presents the receipt
 whereof


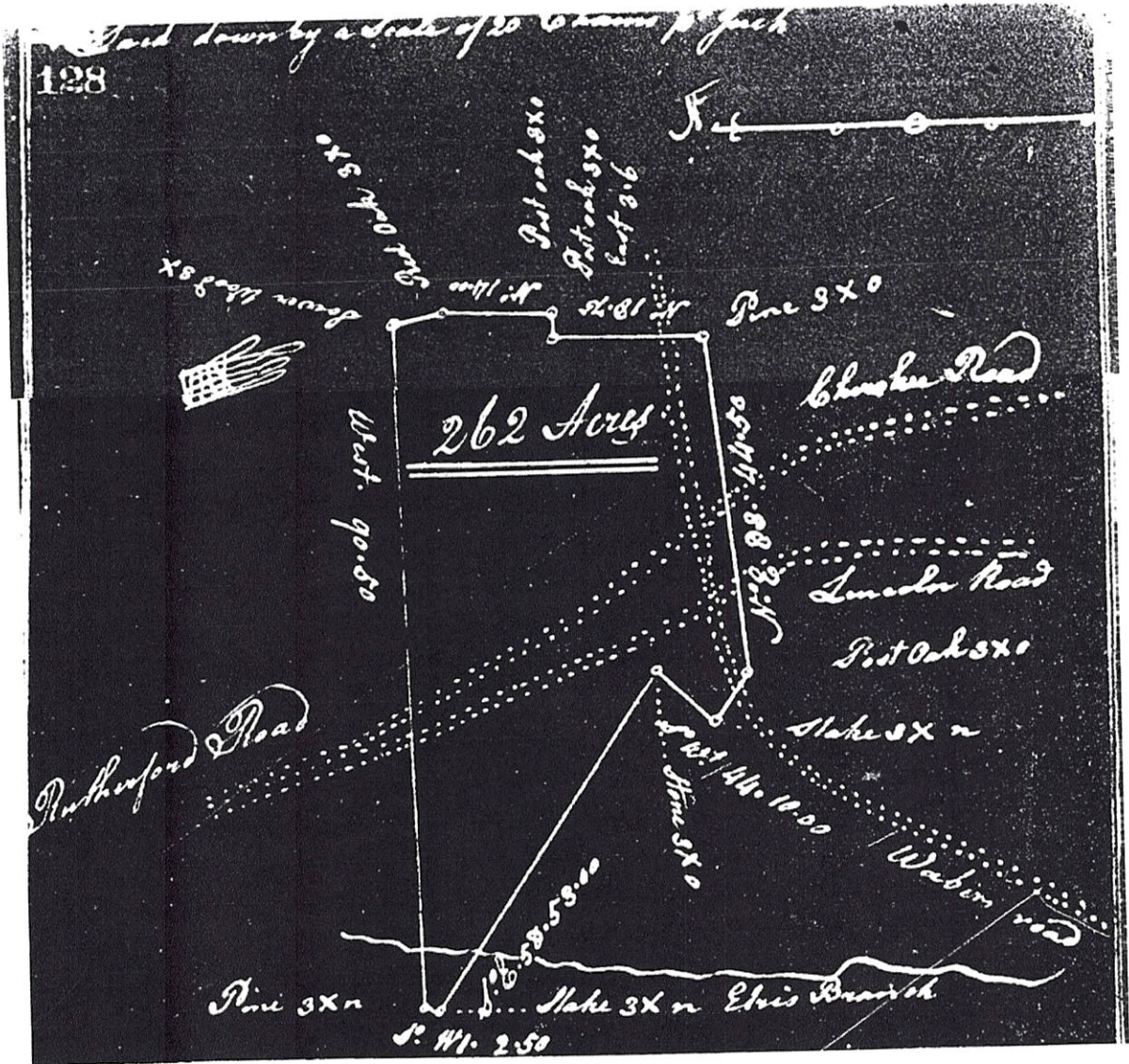
No 535

whereof is hereby fully acknowledged hath bargained sold and confirmed
 unto the said Henry Streets and to his heirs and assigns forever all that tract
 of parcels of Land lying and being in the State & District aforesaid on the water
 of Kings Creek on the upper side of James Jamings Survey containing by
 estimation One Hundred & Eighteen Acres more or less, one Hundred Acres being
 granted by Patent to Isaac Sellers, bearing date 8th day of April 1786 &
 the other part containing eighteen Acres, beginning on John Doves line &
 Thomas Jenkins corner, thence 38 poles thence dividing line to a black oak
 thence 80 poles West to Jamings old Survey, thence along said line to
 the first Station with all the appurtenances therewith belonging or
 in anywise appertaining to the said Lands unto the said Henry Streets
 his heirs and assigns forever and the said Edward Bird for himself
 his heirs Executors administrators doth hereby covenant & agree
 that the said Edward Bird shall and will warrant & forever
 defend the said premises to the said Henry Streets his heirs
 and assigns against all lawful claims or demands whatsoever
 contrary to the intent and meaning of this Indenture In Witness
 whereof the said Edward Bird hath hereunto set his hand & affixed
 his Seal the day & year first above written.

Signed Sealed & delivered
 in presence of
 George Bird Edward Bird
 Presumptive Sheriff

South Carolina Personally came Nicholas Wadsworth before
 Court District & me the subscribing Justice of said District
 and made oath in Law sworn that he was pre-
 sent when Edward Bird signed seal and delivered the within deed
 to Henry Streets for the use therein mentioned that George
 Bird was present & signed his name as a concurring witness
 to the same. I was sworn before me the 27th day of June 1840
 W. Little J.P. James M. ...

OLD SHILOH PRESBYTERIAN CHURCH AND BURIAL GROUND



South Carolina. Pursuant to a Warrant from Trust
 Adams Commissioner of Locations for the District of York
 Dated the 19th day of March 1806. I have Admeasured & laid
 out unto Henry Etris Senr, a Tract of Land containing
 262 Acres Situate in the said District on Pender Branch
 Waters of Kings Creek on the West side of said Branch Bounded
 by a line to West by the State line. N. by Penders lines. N. E.
 & S. E. by Waters Lands and Etris. & hath such former marks
 as the above plat represents, Surveyed the 19th day of April
 1806 by John Brown Del

Recorded this 18th day of June 1806 by me Trust Adams Del
 Chain Bearers Samuel Etris
 & Hogiehat Durr

OLD SHILOH PRESBYTERIAN CHURCH AND BURIAL GROUND

January 4, 1813 South Carolina, York District, Deed Book H, No. 263, Page 223. Know all men by these presents that I **Henry Etres Sen^r** of the State & District aforesaid for the consideration of the sum of two hundred dollars to me in hand paid by **Henry Etres Jun^r** of the same State & District aforesaid have granted bargained sold & released unto the s^d Henry Etres Junior a certain tract or parcel of Land situate lying & being in State & District aforesaid on the waters of **high shole branch of Kings Creek** containing by estimation **sixty acres** be the same more or less. Beginning at a post oak corner of the **old limekiln tract** thence N^o 24 E^t 31 chains to a black Jack **George Wilkies corner** thence a N^o coarse until it strikes the **State line** to the **meeting house**, thence S^o course until it strikes said Etres land. Together with all singular the rights members hereditaments & appurtenances to the Said premises before mentioned unto Henry Etres Jun^r his heirs and assigns forever against myself and my heirs Executors & Administrators & every other person lawfully claiming or to claim the same or any part thereof. In Witness whereof I have hereunto set my hand & affixed my seal this fourth day of January in the year of our Lord Christ 1817 & of the sover^{ty} & Independence of the United States the thirty seventh.

Enoch Smith }
Peter Etres }

Recd 29th Jan^y 1817

_____ Etres (LS)

So. Carolina } This day personally came Enoch Smith before me the subscribing justice of sd
York District } Dist & made oath in due form of law saith he was present & saw the within
Deed Executed for the use & purpose therein mentioned & that Peter Etres was present &
signed his name as a concurring witness to the same. Sworn to before this fourth Day of
January 1813.

No. 263

South Carolina } Know all men by these presents that I Henry Etres sen^r of the State
York District } District aforesaid for the consideration of the sum of two hundred
dollars to me in hand paid by Henry Etres Jun^r of the same State & District aforesaid
have granted bargained sold & released unto the s^d Henry Etres Junior a certain tract or
parcel of Land situate lying & being in State & District aforesaid on the waters of high shole
branch of Kings Creek containing by estimation sixty acres be the same more or less. Begin-
ning at a post oak corner of the old limekiln tract thence N^o 24 E^t 31 chains to a black
Jack George Wilkies corner thence a N^o coarse until it strikes the State line to the meet-
ing house, thence S^o course until it strikes said Etres land. Together with all singular
the rights members hereditaments & appurtenances to the said premises before men-
tioned unto Henry Etres Jun^r his heirs and assigns forever against myself and my
heirs Executors & Administrators & every other person lawfully claiming or to claim
the same or any part thereof. In Witness whereof I have hereunto set my hand
& affixed my seal this fourth day of January in the year of our Lord Christ 1817
& of the sover^{ty} & Independence of the United States the thirty seventh.

Enoch Smith }
Peter Etres } | Recd 29th Jan^y 1817 |
So. Carolina } This day personally came Enoch Smith before me the sub-
York District } scribing justice of sd Dist & made oath in due form of law saith
he was present & saw the within Deed Executed for the use & purpose therein men-
tioned & that Peter Etres was present & signed his name as a concurring witness
to the same. Sworn to before this fourth Day of January 1813.

Enoch Smith }
Peter Etres }

February 14, 1825 South Carolina, York District, Deed Book K, No. 324, Page 267-268. Know all men by these presents that I **Thomas Yearwood** of the State of South Carolina York District have Granted Bargained Sold and Released unto the Said **Henry Eaters** of the same State and District aforesaid my lawful Right and title in and to a Certain tract or parcel of land Containing **three hundred Acres** be the same more or less Situate Lying and being in the same District and State aforesaid Butting and Binding as follows (viz) Beginning at a Red oak at **Richard Wilsons old corner** near the **Grave Yard** on the **Jumping Branch the Waters of Kings Creek** thence S34E 6 Chains to a Red Oak thence N°30E 18.50 to a post oak thence N53W 34.30 to a post oak thence S73W 20 to a Red oak thence S45W 14.50 to a pine thence S3E 14 to a Sweet Gum on the South prong of the Jumping Branch thence S73W 7.50 to a Black Oak thence S3W 12.50 to a post oak thence S18E 24 to a post oak thence N45E 21 to Spanish oak on the South Prong of the Jumping Branch thence down the Various Meanders of the Branch to a Poplar in the fork of the Branch thence up the Various Meanders of the North Prong to a oak at the Mouth of a Hallow that runs from the **Grave yard** thence N45E 10 to the Beginning which land I will Guarantee Warrant and forever defend from myself my heirs and assigns and ___ other person or persons the Lime Stone and all other ___ unto the said Henry Eatres his heirs and assigns and Executors forever clear of all Incumbrance and and in Consideration of the sum of Six Hundred and fifty dollars to me in hand paid by the Said Henry Eaters. In Witness whereof I have hereunto set my hand and affixed my seal this 14th of February one Thousand eight hundred and twenty five and forty Ninth & fifteenth of American Independence. Witness: Philip Eaters, John + Hullinger. Thomas x Yearwood

South Carolina } This day Personally came Philip Eatres before me and made oath in York
District } due form of law and saith he was present and saw Thomas Yearwood Sign
Seal and deliver the within Deed to Henry Eaters for the use and purpose therein Mentioned
and that John Hullinger was present and Signed his name as a Witness to same. Sworn to
before me this 17th day of March 1825. Philip Eaters

John Ellis ___
South Carolina } Be it known to all whom it may concern that on the Seventeenth Day York
District } of March 1825 Christia Earwood the wife of the within Named Thomas
Yearwood did appear before me and upon Being privately and separately examined by me did
Declare that she does freely and Voluntarily of her own free will and Accord without
compulsion dread or fear of any Person or Persons Whomever renounce release and forever
relinquish unto the within named Henry Eatres all her Right and estate of the within described
Premises and also all her Right and claim of dower unto or about the same taken and
Acknowledged before me the date above Written.

John Ellis ___

her
Christence x Earwood (Seal)
Mark

Recorded April 2nd 1825

South Carolina } No 324
 York District } Know all men by these presents that I Thomas Yearwood
 of the state of South Carolina York District have granted Bargained sold and
 Released unto the said Henry Eaters of the same state and District aforesaid my
 lawful Right and title in and to a Certain tract or parcel of Land containing
 three hundred acres be the same more or less situated lying and being in the
 same District and state aforesaid Beginning and Bounding as follows (to) Beginning
 at a Live oak at Richard Wilsons old house near the Graveyard on the
 Jumping Branch the water of Kings Creek thence S 34 E 6 Chains to a Live oak
 thence N 20 30 E 18.50 to a post oak thence N 53 W 34.30 to a post oak thence 73
 W 30 to a Live oak thence S 45 W 14.50 to a pine thence S 3 E 14 to a Sweet Gum on
 the South prong of the Jumping Branch thence S 63 W 7.50 to a Black oak thence
 S 3 W 12.50 to a post oak thence S 18 E 24 to a post oak thence N 45 E 21 to a span
 ish oak on the South prong of the Jumping Branch thence across the various
 Meanders of the Branch to a Poplar in the Fork of the Branch thence up the
 various Meanders of the Branch to a ash at the Mouth of a Hollow that
 runs from the Grave yard thence N 45 E 10 to the Beginning which land
 well Guaranteed Warrant and for ever defende from my self my heirs and assigns
 and from all persons the heirs assigns and all other persons

unto the said Henry Eaters his heirs and assigns and Executors for ever clear of
 all Incumbrance and in Consideration of the sum of Six Hundred and fifty Do
 -llars to me in hand paid by the said Henry Eaters In witness whereof I have
 hereunto set my hand and affixed my seal this 14th of February one thousand
 eight hundred and twenty five and forty ninth of American
 Independence
 Witnesses
 Thomas Yearwood
 Philip Eaters
 John Hallinger

South Carolina } This day Personally came Philip Eaters before me and
 York District } made oath in due form of law and saith he was present
 and saw Thomas Yearwood sign seal and deliver the within deed to Henry
 Eaters for the use and purpose there in mentioned and that John Hallinger
 was present and signed his name as a witness to same sworn to before me
 this 14th day of March 1825
 John Ellis Ill
 Philip Eaters

South Carolina } Be it known to all whom it may concern that on
 York District } the seven tenth day of March 1825 Christene Carwood
 the wife of the within named Thomas Yearwood did appear before me and
 upon being privately and separately examined by me did declare that she
 did freely and voluntarily of her own free will and accord without compulsion
 dread or fear of any person or persons whomsoever renounce release and forever
 relinquish unto the within named Henry Eaters all her Right and estate of the
 within described Premises and also all her Right and claim of some unto or
 about the same taken and acknowledged before me The date above written
 John Ellis Ill
 Christene Carwood

Recorded April 2nd 1825

March 14, 1829 This indenture made the 14th day of March 1829, between Henry Ettris of the District of York and State of South Carolina on the one part and Ezekiel Price, John Stewart and Robert Patterson, Elders for the congregation of Shiloh on the other part.

Whereas the said Henry Ettris for and in consideration of the sum of four dollars to him in hand paid by the aforesaid Elders at or before the sealing and signing of these presents the receipt whereof is hereby acknowledged hath given, granted, bargained and sold and doth by these presents give, grant, bargain, sell, alien and conform unto the said John Stewart, Robert Patterson and Ezekiel Price and their successors in office a certain tract of land lying and being in the County of Lincoln and State of North Carolina. Beginning at a pine on the North side of the Rutherford Road; thence North 55 E 22 poles to a stake then N 35 W 11 poles to a stake; then N 55 E 18 poles to a black oak; then North 35 W one pole to a Black oak; thence South 55 W 18 poles to a pine; then N 35 W 10 poles to a post oak; then SE 22 poles to a stake; then S 35 E 22 poles to the beginning, containing by estimation three acres and twenty two poles be the same more or less. To have and to hold the said land to the said John Robert and Ezeckiel and their successors in office and the said Henry Ettris doth by these presents covenant and agree with the said John, Robert, and Ezeckiel Elders and their successors in office that they are seized in fee simple of the aforesaid land and that said land is free from all manner of encumbrances whatsoever either in law or in equity and will warrant and do defend the said tract or parcel of land to the said John, Robert and Ezekiel Elders and their successors in office free from the claims of all persons whatsoever. In testimony whereof the said Henry Ettris hath hereunto set his hand a seal the day and year first above written.

Henry Ettris x his mark (Seal)

In presence of Abner McAfee, Joseph Gladden

State of North Carolina, Lincoln County October Sessions 1829. The within deed of sale was proved in open court by the oath of Joseph Gladden. Recorded and ordered to be registered.

Witness

Vardry McBee CC

Source: Transcription from Eudora Anne Ratcliff earcliffe@netzero.net

Blank Page

September 12, 1832 State of South Carolina, York County, No. 857, September 12, 1832. Pursuant to a warrant from Robert Davison Esq. commissioner of Locations for York District dated the 12th day of September A.D. 1832. I have Admeasured and laid out unto **Michael Whisenaunt** a tract of Land containing **four hundred & twelve Acres** Situate in said district on Shoal Branch of Kings Creek waters of Broad River bounded by the State Line running East. On the East by Land belonging to **Henry Etters**. On the South by **John Hullinger** on the SW & W by **Frederick Morrow** & hath such form & members the above plat represents containing a tract of land granted to **Jacob Huffstedler** and conveyances to Michael Whisenaunt and part of a tract said to be granted to **John Dover** but no Grant to be found & wishes to convey and a part vacant Land all owned & claimed by said Michael Whisenaunt. Surveyed the 15th day of September AD 1832. Abraham Hardin D. Surveyor. Recorded in the office of Commissioner of Locations for York District April 2nd AD 1832. William Jameson CL.

South Carolina, York District. I William Jameson Commissioner of Lands for York District hereby ...

Source: Janelle Dixon Cloversc@aol.com

Notes on this plat: Ferry Road, Cherokee Road, Road to Antioch Church, Jacob Hullinger, High Shoal Branch

The Henry Etters Land to the east is part of the property that Henry Etters purchased from Jacob Jackson? Whisenhunt in 1806. Nicholas Whisenhunt sold the property to Jacob Whisenhunt in 1801 that he purchased from John Dover in 1794.

Partial chronological chain of title from the deeds that I currently have for the immediate locations in the close area of old Shiloh graveyard (Shiloh Presbyterian Church Cemetery):

Deed Book G, #377, Pg 257-258, 5/6/1791, Jacob Huffstetler Sr to Michael Whisonant
 Deed Book E, #135, Pg 220-221, 12/30/1797, Jacob Hoffstettler to Joseph Kizer
 Deed Book E, #316, Pg 452-453, 8/26/1800, Joseph Kizer to John Hullenger
 Deed Book F, #18, Pg 22-24, 11/7/1801, Nicholas Whisenhunt to Jacob Whisenhunt
 Deed Book F, #364, Pg 467, abt 1805, John Hullinger to Nicholas Whisenhunt
 Deed Book F, #536, Pg 731, 1/15/1806, Jacob Jackson Whisenhunt to Henry Etriss
 Deed Book G, #128, Pg 70, 6/10/1806, Commissioner of Locations to Henry Etris Senr
 Deed Book G, #376, Pg 257, 9/8/1810, J. Nicholas Whisenhunt Sr. to Michael Whisenhunt
 Plat Book 2, #857, 9/13/1832, Commissioner of Locations to Michael Whisenhunt

OLD SHILOH PRESBYTERIAN CHURCH AND BURIAL GROUND

Metes and bounds. "Beginning at a large Pine"

Pt (1) Large Pine State line

Ln E; 98.00c;

Pt (2) Hickory

Ln S60E; 21.50c;

Pt (3) Spanish Oak Henry Etters land

Ln S60W; 24.50c;

Pt (4) Pine stump

Ln S2E; 24.50c;

Pt (5) Black Oak Jacob Hullenders land/road
to Antioch Church

Ln S58E; 21.50c;

Pt (6) Black Oak High Shoal branch

Ln S58W; 26.75c;

Pt (7) Black Oak

Ln N58W; 36.50c;

Pt (8) Black Jack

Ln S36W; 13.00c;

Pt (9) Chestnut

Ln N35W; 15.00c;

Pt (10)

Ln N23W; 5.50c;

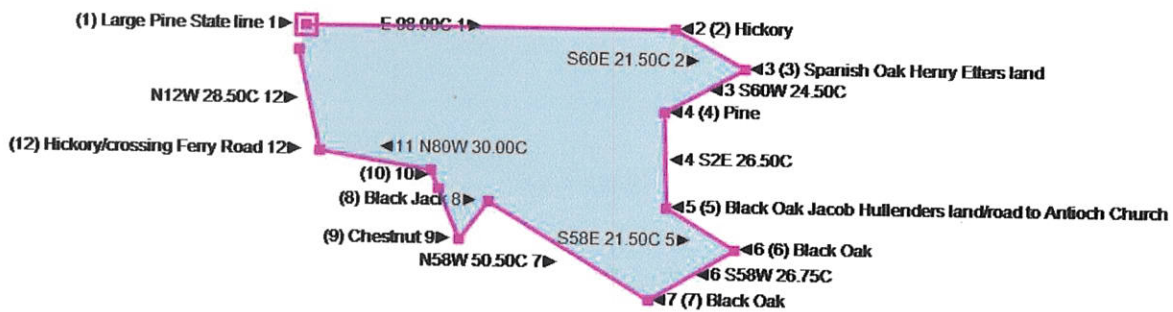
Pt (11) Near Cherokee Road

Ln N80W; 30.00c;

Pt (12) Hickory/crossing Ferry Road

Ln N10W; 28.50c;

end



Blank Page

December 9, 1854 South Carolina, York District, Deed Book Q, Page 459, December 9, 1854. Know all men by these presents that I **Henry Etters Senior** for and in Consideration of the natural Love I bear to my Son **Philip Etters** and for the consideration of the receipt of four hundred dollars as a part of his distribution share of my estate I have Bargained Sold and Conveyed and by these presents do bargain Sell and Convey unto my said Son Philip Etters all that tract or parcel of Land Situate lying and being in the State and District aforesaid on the **East fork of high Shoal branch** beginning on a Small pine on the **State line** where **old Shiloh Meeting house** formerly stood thence with Said State line East 32 50/100 chains [130 poles] to the **York Road** Mile Post thence with said road S32E 12 50/100 chains [50 poles] to cross road thence with the York Road S61E 10 chains [40 poles] to large Chestnut thence with **James Etters line** S24W 23 Chains [92 poles] to a post Oak Aaron Whisonants Corner thence N88W 6 50/100 [26 poles] to a hickory thence with J. M. Deals line S32W 32 25/100 chains [129 poles] to a stake thence N58W 28 chains to a Hickory thence N2W 23 50/100 Chains to a stake thence N60E 23 chains [92 poles] to a Spanish Oak thence N65W 14 50/100 chains [58 poles] to the beginning Containing **Two hundred acres** be the same more or less Together with all that pertains thereto to have and to hold And I do hereby covenant and forever defend the above mentioned premises unto the said Philip Etres his heirs and assigns forever against the claims of myself my heirs or assigns and against the claims of all other persons claiming the ____ or any part thereof. In Testimony whereof I hereunto Set my hand and Seal this ninth day of December A.D. one thousand Eight hundred and fifty four. Signed Sealed & acknowledged. The ____ above was made before assigned in the presence of Test. **Madison Hambright, M. A. Hambright, Z. Earl.** Henry x Etters (LS)

South Carolina, York District. This day personally appeared Madison Hambright before the Subscribing Magistrate and being duly Sworn saith that he did see Henry Etters Senior Sign the within deed of Conveyance to Philip Etters and that Z. Earls & another was present and did Sign and witness with himself. Sworn to and Subscribed this 11th day of Dec^r 1854. Before me T. J. Bell. Madison Hambright, _____. Recorded December 16th 1854. Delivered to Philip Etters ____ 19th 1855

OLD SHILOH PRESBYTERIAN CHURCH AND BURIAL GROUND

Henry Ethers
 Deed South Carolina
 York District

Remise and man by these presents that I Henry Ethers do give for and in con-
 sideration of the natural love & tenderness to my son Philip Ethers and for the acknowledgement of
 the receipt of five hundred dollars as a part of his distributive share of my estate I have
 bargained sold and conveyed and in full presented do bargain sell and convey unto my
 said son Philip Ethers all that tract or parcel of land situate lying and being in the State
 and District aforesaid on the East side of high road branch beginning on a small
 piece on the State line where old Shiloh meeting house formerly stood between with
 said State line East 82^{do} chains to the forks road mile post three and half road
 82^{do} to 12^{do} chains to crop road thence with creek road 61 & 10 chains to crop about
 thence with James Ethers line 24^{do} 23 chains to a post oak Samson Whisonants
 corner thence N 88^{do} W 16^{do} to a Hickory thence with J. M. Deale line 32^{do} 32^{do}
 chains to State thence N 88^{do} W 28^{do} chains to Sidney thence N 2^{do} W 23^{do} chains to the
 State thence N 60^{do} E 23^{do} chains to Spanish Oak thence N 65^{do} W 14^{do} chains to the
 beginning containing two hundred acres be the same more or less.

Together with all that portions thereof to him and his heirs and assigns to hold and to his heirs and
 assigns forever defend the above mentioned premises unto the said Philip Ethers his
 heirs and assigns forever, against the claims of any and every his or assigns
 and against the claims of all other persons claiming the same or any part thereof
 in testimony whereof I hereunto set my hand and seal this tenth day of December
 1854 one thousand eight hundred and fifty four

Largely sealed & acknowledged The acreage above was made before referred
 in presence of
 Messrs. Chesapeake
 Messrs. Chesapeake
 Messrs. Chesapeake

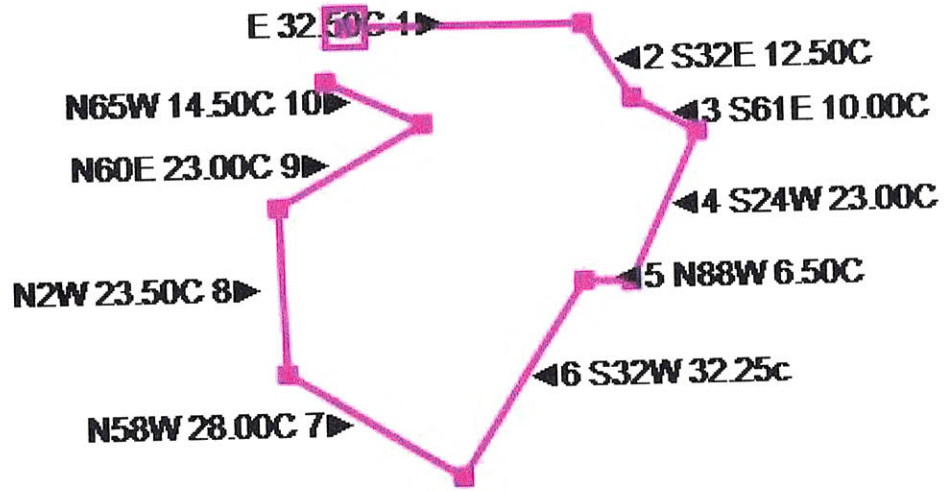
Henry Ethers (S)
 Clerk

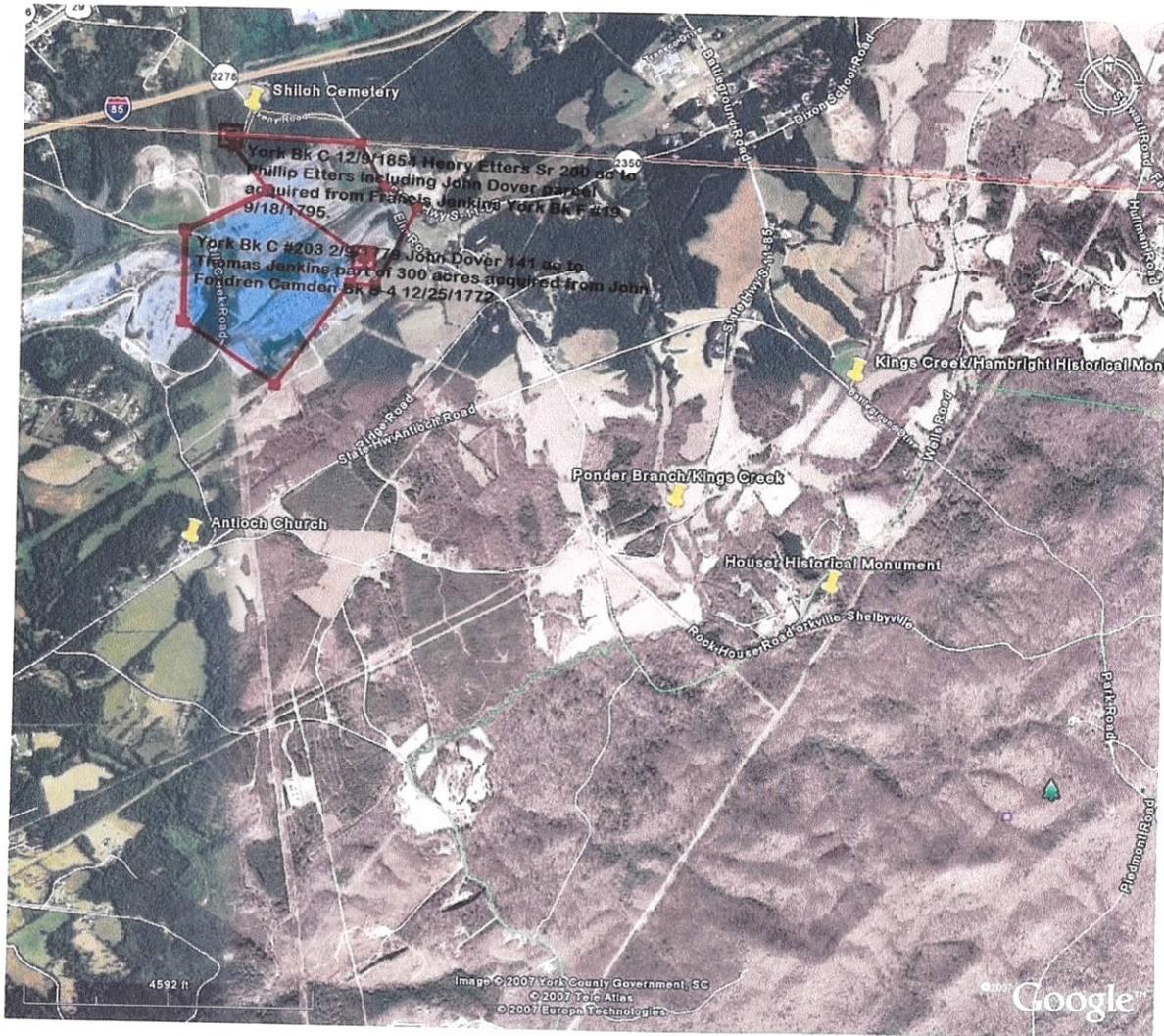
South Carolina
 York District
 This day personally appeared Messrs. Chesapeake before the
 undersigned Magistrate and being duly sworn depose that he did see Henry
 Ethers alone sign the within deed of conveyance to Philip Ethers and that
 another was present and did sign and witness with himself
 he to and subscribe this 11th day of Decr 1854

Messrs. Chesapeake
 Messrs. Chesapeake
 Messrs. Chesapeake

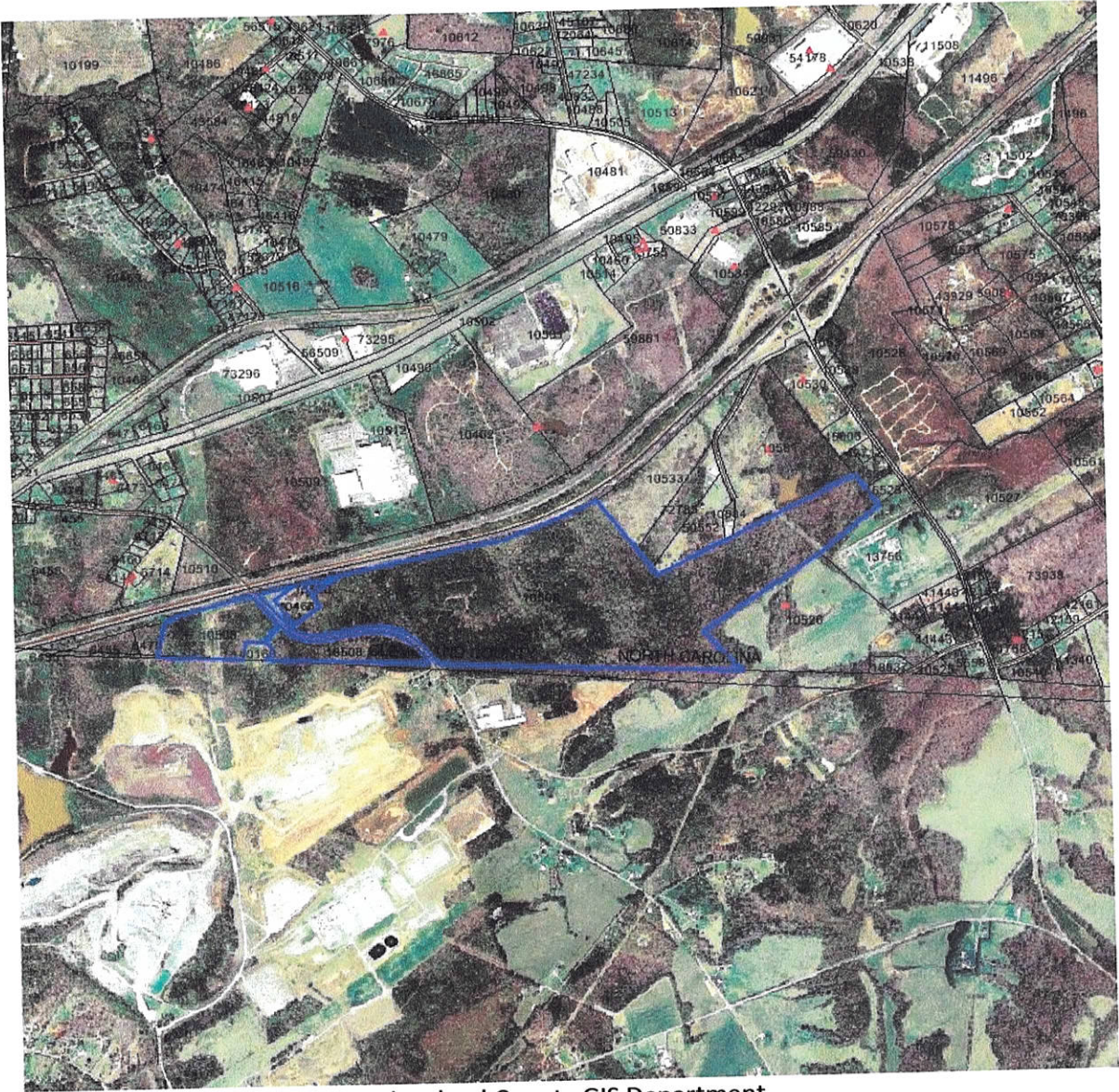
Id Bk Q P459
 Ref
 Dat 12/9/1854
 Rec
 Frm Henry Etters Sr
 To Phillip Etters
 Con
 Re 200 acres
 Adj
 Wit Madison Hambright. M.A. Hambright, Z. Earl
 Metes and bounds. "Beginning at old Shiloh Meeting House"
 Pt (1) Small Pine State line former old Shiloh
 Meeting house
 Ln E; 32.50c;
 Pt (2) York Road mile post
 Ln S32E; 12.50c;
 Pt (3) Cross road
 Ln S61E; 10.00c;
 Pt (4) large Chestnut James Etters line
 Ln S24W; 23.00c;
 Pt (5) Post Oak Aaron Whisonant corner
 Ln N88W; 6.50c;
 Pt (6) Hickory J M Deal Line
 Ln S32W; 32.25c
 Pt (7) Stake
 Ln N58W; 28.00c;
 Pt (8) Hickory
 Ln N2W; 23.50c;
 Pt (9) Stake
 Ln N60E; 23.00c;
 Pt (10) Spanish Oak
 Ln N65W; 14.50c;
 End

OLD SHILOH PRESBYTERIAN CHURCH AND BURIAL GROUND





OLD SHILOH PRESBYTERIAN CHURCH AND BURIAL GROUND

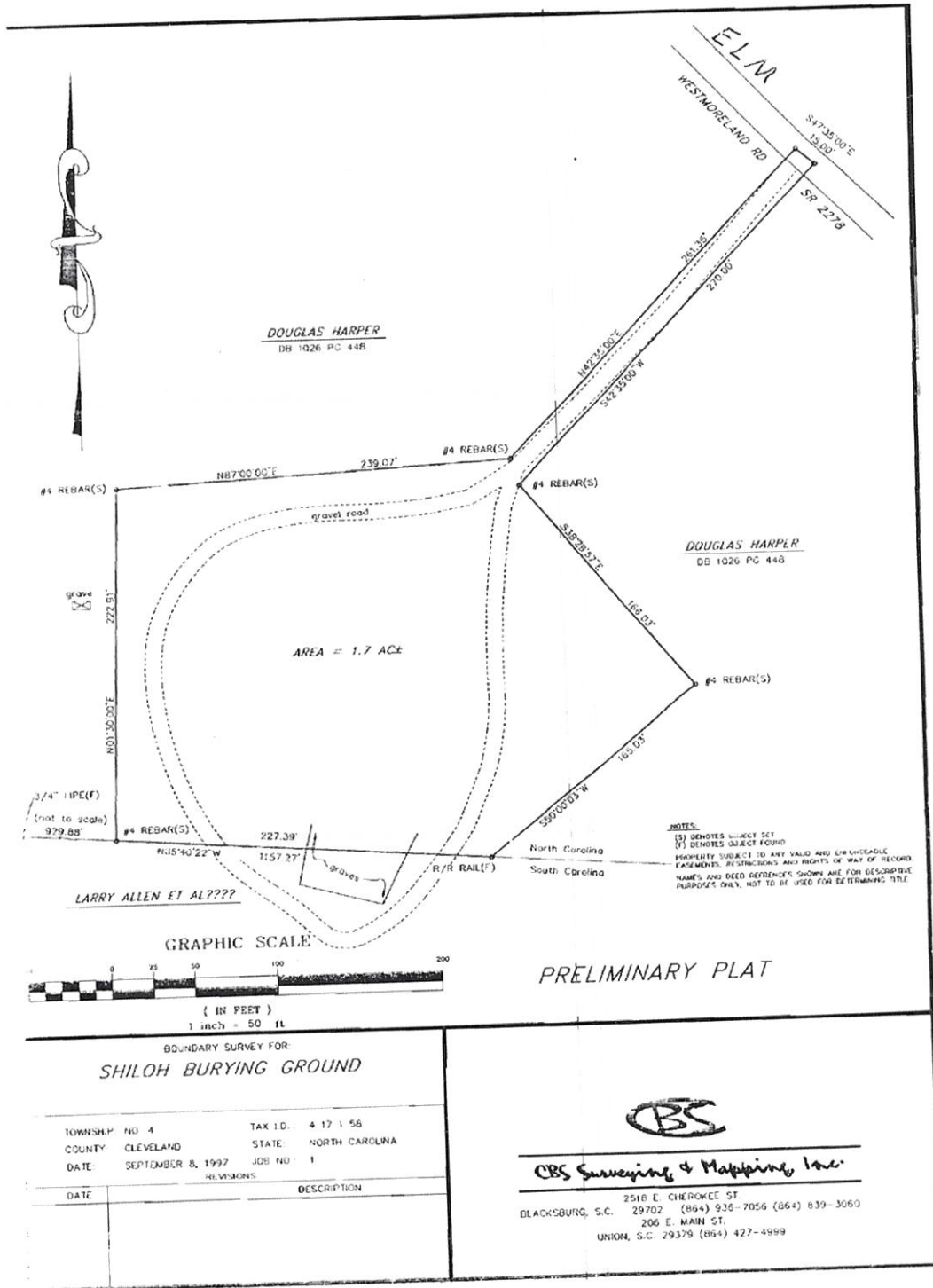


Cleveland County GIS Department



Cleveland County GIS Department

OLD SHILOH PRESBYTERIAN CHURCH AND BURIAL GROUND



BOUNDARY SURVEY FOR
SHILOH BURYING GROUND

TOWNSHIP	NO 4	TAX I.D.:	4 17 1 56
COUNTY	CLEVELAND	STATE:	NORTH CAROLINA
DATE:	SEPTEMBER 8, 1992	JOB NO.:	1
REVISIONS		DESCRIPTION	
DATE		DESCRIPTION	

CBS

CBS Surveying & Mapping, Inc.

2518 E. CHEROKEE ST.
 BLACKSBURG, S.C. 29702 (864) 935-7056 (864) 639-3060
 206 E. MAIN ST.
 UNION, S.C. 29379 (864) 427-4999

OLD SHILOH PRESBYTERIAN CHURCH AND BURIAL GROUND

Source: Eudora Anne Ratcliffe earcliffe@netzero.net

Cleveland Co. NC Deed Bk, 99 P. 125

THIS DEED, Made this 5 day of November 125 in the year of our Lord one thousand eight hundred and eighty seven between R. B. Price, E. A. Gattison & R. D. Haulight Trustees for and behalf of Shiloh Church of the County of Cleveland and State of North Carolina of the first part, and Albert Parney, Sanford Army & George Patterson of the County of Cleveland and State of North Carolina of the second part, WITNESSETH:

That the said part of the first part, for and in consideration of the sum of Seventy five (75) Dollars, in hand paid by the said part of the second part, the receipt whereof is hereby acknowledged, has given, granted, bargained, sold, conveyed and confirmed, and by these presents do give, grant, bargain, sell, convey and confirm unto the said part of the second part, their heirs and assigns forever, all the following described piece or parcel of land, lying and being in the County of Cleveland, and State of North Carolina, and known and designated as follows: All that lot or parcel of land, known as the Shiloh Church lot situate in the County of Cleveland and State of North Carolina beginning at a pine (large) on the north side of the meeting road & running N. 55 E. 22 poles to a white oak, thence N. 35 W. 11 poles to a stake, thence N. 55 E. 18 poles to a stake, thence N. 35 W. 1 pole to a stake, thence S. 55 W. 12 poles, R. O. Bush, thence N. 35 W. 15 poles to a Hickory, thence S. 55 W. 22 poles to a black oak, thence S. 55 E. 22 poles to the beginning, containing three acres & twenty two poles more or less.

TO HAVE AND TO HOLD THE SAME, with appurtenances thereto belonging, to the said Albert Parney, Sanford Army & George Patterson the part of the second part, their heirs and assigns forever. And the said part of the first part, for the consideration aforesaid, do hereby covenant and agree to warrant and defend the premises aforesaid to the part of the second part, their heirs, executors, administrators and assigns, against the claim and entry of all persons whatsoever; and they do further covenant that they are seized of the premises in fee-simple, and have power to make and convey such estate by this deed, and have done the same by these presents, in the said Albert Parney, Sanford Army & George Patterson with their wife Elizabeth Patterson as witnesses for and behalf of said Shiloh Church of the County of Cleveland and State of North Carolina.

IN WITNESS WHEREOF, The said part of the first part has hereunto set her hand and seal, the day and year first above written. Signed, sealed and delivered in the presence of R. B. Price (head), E. A. Gattison (SEAL), D. R. Haulight (SEAL), W. H. Haulight, D. J. Haulight.

STATE OF NORTH CAROLINA—CLEVELAND COUNTY. He it known, That on this 5 day of November A. D. 1887 personally came before me R. B. Price, E. A. Gattison & D. R. Haulight the signers and sealers of the foregoing Deed, and acknowledged the same to be their own free act and deed. And upon examination by me, separate and apart from her husband, acknowledged that she executed the same freely and of her own accord, for the purpose and intent therein expressed, and without any fear or compulsion from any one, and that she doth still voluntarily assent thereto. Therefore, let this Deed, with this certificate, be recorded. D. J. Haulight J. B.

STATE OF NORTH CAROLINA—CLEVELAND COUNTY. The execution of the foregoing instrument was this day proved by the oath of subscribing witness therein. Let the same, with this certificate, be recorded. This day of 1906 C. S. C.

STATE OF NORTH CAROLINA—CLEVELAND COUNTY—IN THE SUPERIOR COURT. The foregoing certificate of D. J. Haulight, who was Justice of the Peace in Cleveland County, is adjudged to be correct. Therefore, let this Deed, with certificate, be registered. This 4 day of Sept 1906 J. L. Hylle Deputy C. S. C. OFFICE OF REGISTER OF DEEDS—Cleveland County, North Carolina. I hereby certify that the within Deed was filed in this office for registration, on the 4 day of Sept A. D. 1906, at 5 o'clock P. M., and was duly recorded in Book of Deeds, page W. H. Caldwell Register of Deeds.

Source: Eudora Anne Ratcliffe earcliffe@netzero.net

filled with excitement and a conflict of passion and extreme pain; but this brought on another set of feelings, that may be understood, but I am not possessed of language to describe."

Source: *The Road to Guilford Courthouse, King's Mountain*, John Buchanan.

"[1880] [Logan, J. R. King's Mountain, N. C.] Recapitulation of Ferguson's route to King's Mountain; from Deer's Ferry, via Carruth's old place to encampment at Col. Edward Bird's; past Whisnant's Mill, Antioch Church, and Col. [Frederick] Hambright's cabin to the mountain. A. D. 1 p. 6DD23."

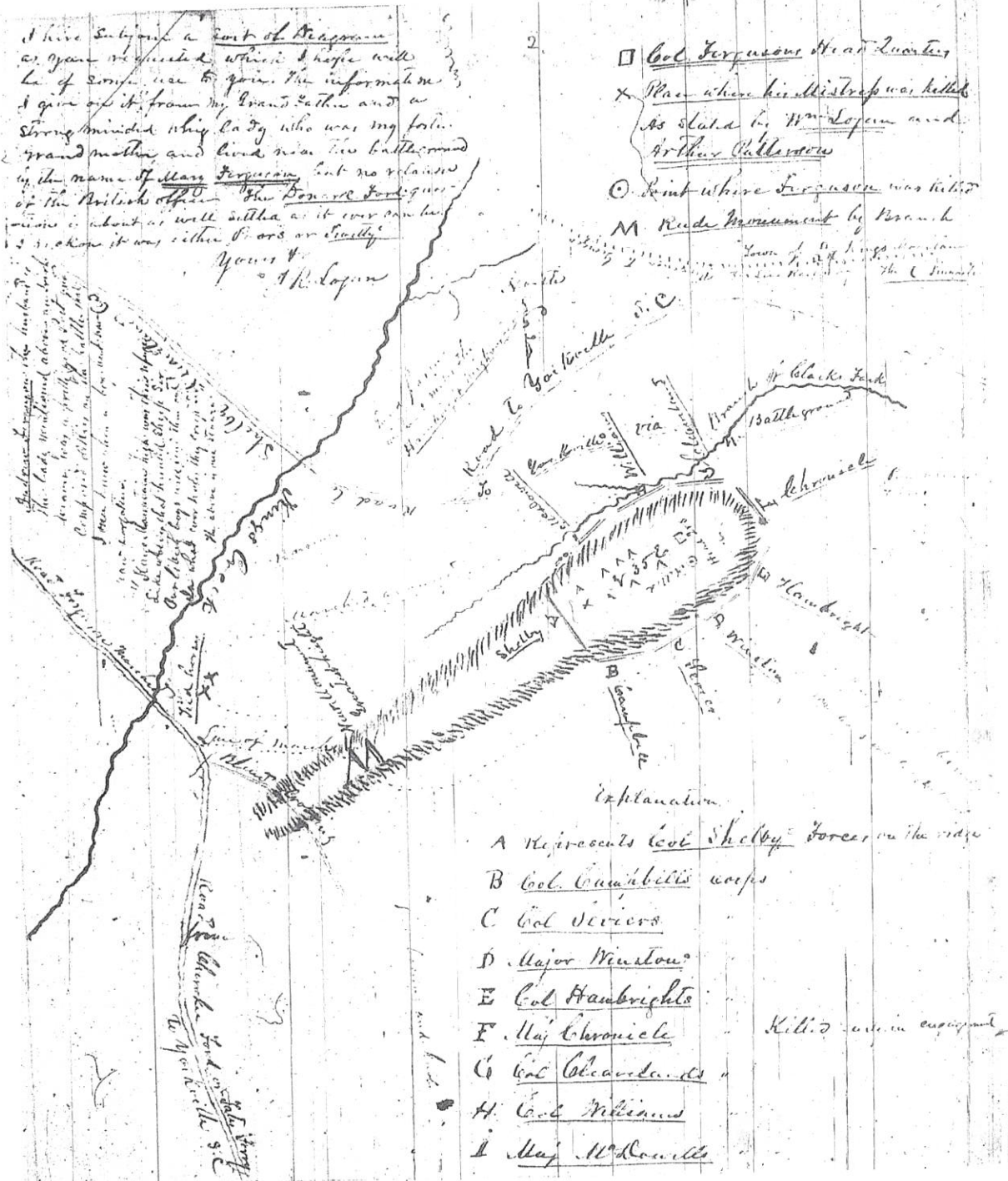


State of North Carolina } ~~April~~ 1846
 March 26
 John Doyton

Personally appeared before me Joseph McCork one of the Justices of the peace for said District, John Harmon who being duly sworn depose upon his oath that he was well acquainted with Colonel Francis Hambright and he knew him to be an officer from the commencement of the Revolution up to the date of the Peace between Great Britain & the United States and America. he thinks he saw Francis Hambright entered the Revolutionary War as a Capt. of the Regulars he does not know whether he was drafted or whether he was a Volunteer but on being he knowing that he acted as Colonel through all the latter part of the Revolutionary War was a Militia Colonel. he saw Colonel Hambright the next day or it might be the day of the battle he says the day the battle was fought, he says his his step Mother says his wound on his return from the Battle ground to his home, the Battle at Long Mountain took place he thinks the 7 day of October 1780. I have lived Colonel Hambright's Neighbors ever since the War, not more than five or six miles ^{has} he says that he was wounded by the thigh by a bullet as he was ^{him} of the battle never was extracted during his life he has died all through of life he died I think about the 9 of March 1817 I had understood he was afflicted with the gravel a few months before he died. that he complained of the wound when ^{he} was he had fever ^{he} was at his infirm he married Mary Doyton at the house of Mr. Arthur Patterson Senior, he was married to Mary Doyton by E. J. Patterson ^{he} I also know David Hambright the only son of Colonel Francis Hambright who is one of the applicants for the pension due his father & Mother, he is ^{he} thinking about sixty years of age ^{he} also ^{my own} Sophia Doyton the daughter of Col. Hambright about 57 years of age one of the petitioners ^{he} I also know Susanna Dickson one of the daughters of Colonel Hambright, all of the above named children lives at about four miles from Mr. Wm. P. Price one of the daughters of Col. Hambright he has not heard from her

OLD SHILOH PRESBYTERIAN CHURCH AND BURIAL GROUND

J.R. Logan's "Sort of Diagram" to Dr. Lyman C. Draper (undated, ca. July, 1880)



Source:

Cross-Browser Template for Archives & History

<http://www.archivesindex.sc.gov/search/details.asp?index=116124...>



South Carolina
Department of
Archives & History

Details

Series Number: S108092

Frame: 00287

Reel: 0036

ignore: 00

Date: 1776 C. OR LATER

Description: DOVER, JOHN, ACCOUNT AUDITED (FILE NO. 2010) OF CLAIMS GROWING OUT OF THE AMERICAN REVOLUTION.

Names Indexed: DOVER, JOHN//

Locations: /

Type: /

Topics: /

Copyright 2000, SC Archives & History Department
ALL RIGHTS RESERVED

2010

Dover, John

400
 1785
 No 2
 Mr. John Dovey
 his Account of Admin
 for 15 Men & 16 Heads
 of Cotes in 1780
 Amounting to £0.5.1
 Five Shillings and
 One Penny Halfing
 This Account has been
 Ed: *[Signature]*
 61
 1787

Wth July 1780 Paid of John Doves
 Dinner for my self & 10 men &
 sixteen sheeps of wate for the day
 for the Tories on Kings Creek
 J. John Barber

The State of South Carolina To John Doves
 1780
 July 11. To Dinner for 15 Men . . . 2 3 . . . L. 0. 9. 9.
 To 16 Sheeps of Wate . . . 0 1 . . . 1. 4.
 Total L. 0. 5. 1. 3.

John Doves
 The State of South Carolina
 1780
 July 11. To Dinner for 15 Men . . .
 To 16 Sheeps of Wate . . .

State of South Carolina
1831
Dec 22 To 1/4 Bush Corn @ 3/6 4 1/2
24 1/2 Corn 1/2 bush @ 3/6 2 1/2
1 bush Victuals for 10 Men @ 3/6 2 1/2
July 31 To 2 1/2 Bush Corn @ 3/6 8 1/2
L. D. H. H.

Source: Bobbie Jean Frank Coby321@aol.com

OLD SHILOH PRESBYTERIAN CHURCH AND BURIAL GROUND

PART 5. SOME PEOPLE BURIED AT OLD SHILOH BURYING GROUND