


The Maple Leaf Trail *N-35-I*



With Al & Gracie Buchanan
July 7 - August 25, 2006

Welcome
Lewis and Clark Campground & RV Park
355 Evergreen Dr. N. Bonneville, WA 98639

Welcome to the Maple Leaf Caravan

Services: E/W/D

July 7, Friday

Approx. Miles: 95 - Salem to N. Bonneville

Arrival Time 1 - 3 PM

Driving Instruction:

0	0.0	Depart International Rally Site.
5.1	5.1	Take Ramp onto I-5 for 28.3 miles towards I-5 Portland.
38.5	33.4	At Exit 288, Take Ramp (RIGHT) onto I-205 (East Portland (Fwy) for 20 mi. towards I-205 / I-84 / The Dalles / Seattle.
53.4	14.9	At Exit 22, stay on I-205 N for 1.9 mi.
55.3	0.9	Take Ramp (RIGHT) onto I-84 for 34.7 mi towards I-84 / US-30 / The Dalles / Mt. Hood / Columbia River Gorge.
90.0	34.7	At Exit 44, Turn RIGHT onto Ramp for 0.1 mi.
90.1	0.1	Turn LEFT, then immediately turn RIGHT (North) onto US 30 for 0.3 mi.
90.4	0.3	Expect immediate RIGHT turn onto Toll Rd.
90.5	0.1	"Toll road" Stay on Bridge of the Gods - \$2.00 in 2006.
90.8	0.3	Turn LEFT onto SR-14 (Evergreen Hwy) for 4.8 mi. after crossing bridge
94.8	4.8	Drive under overpass - <u>1 block</u> - Turn RIGHT, follow signs to Lewis & Clark Campground- 1000 yards.

Welcome
Lewis and Clark Campground & RV Park
355 Evergreen Dr. N. Bonneville, WA 98639

We will be traveling through the Columbia River Gorge via I-84 - following the Columbia River all the way to the RV Park. Just before reaching the Park, notice Beacon Rock on your left in the middle of the river. One can hike to its top, which stands 848 feet above the river. Bonneville Dam was the first of the hydroelectric projects on the Columbia River, completed in 1938. East of Bonneville, the ideal combination of wind and current provides world-class conditions for windsurfing.

North Bonneville Activities

Arrive between 1:00 pm and 3:00 pm - Dinner at 06:00 PM

- | | | | |
|------|----|------------------------------|---|
| July | 7, | 5:30
06:00 pm | Buffet Dinner at Bonneville Hot Springs Resort. |
| | 8, | | Area Attractions. |
| | 9, | 02:00 pm
06:30 pm
6:15 | Cruise on the Columbia River Gorge. - 2 hrs.
Pizza, followed by Drivers Meeting. |

Area Attractions:

Bonneville Lock and Dam, Beacon Rock, Columbia Gorge Interpretive Center Museum, Maryhill Museum of Art. Pendleton Wool Factory Tour - 21.1 West of Campground.

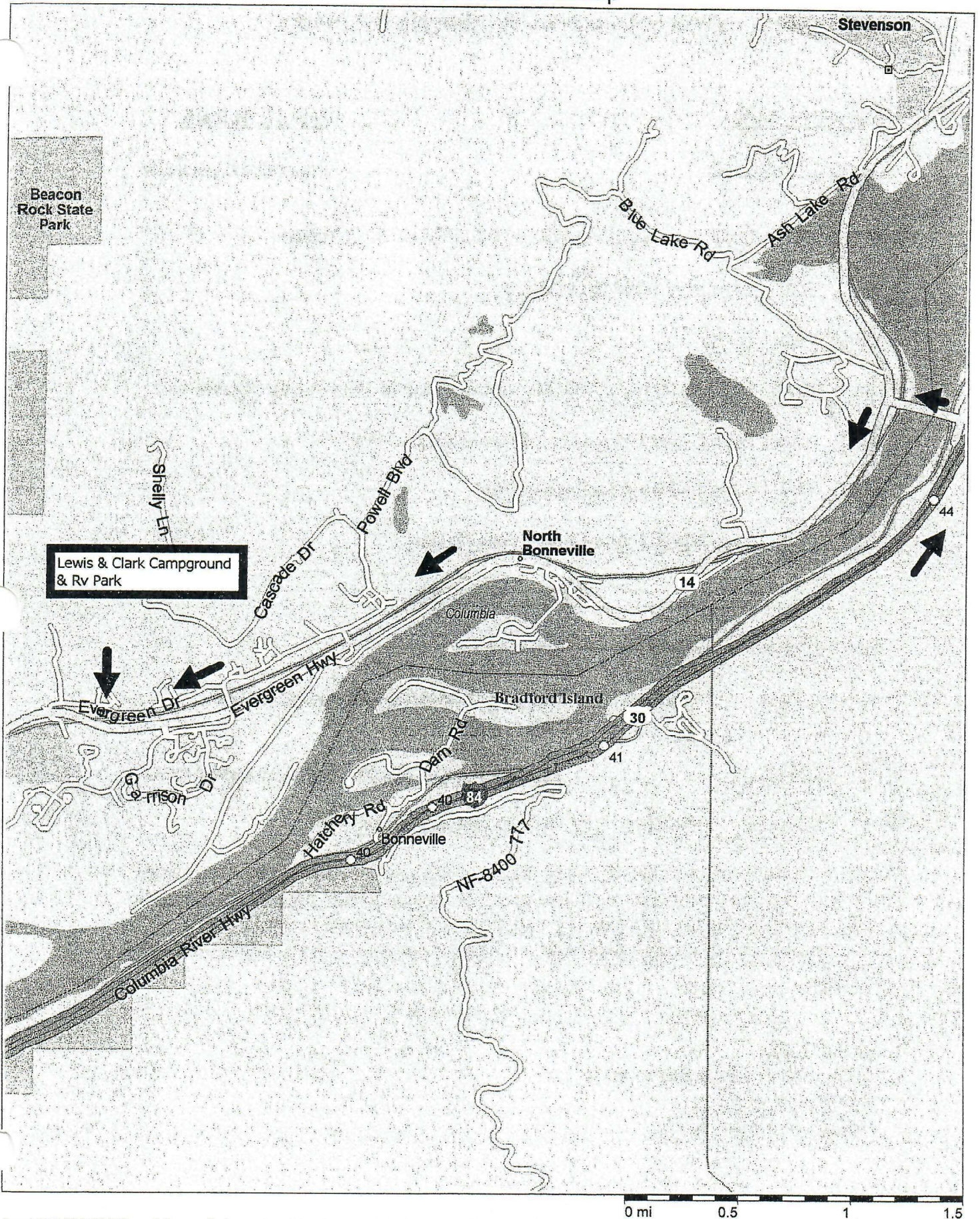
Direction to Dinner: Bonneville Hot Springs Resort Turn **LEFT** out of Lewis & Clark Resort, Turn **LEFT** at Hot Springs Way, **RIGHT** at the **STOP SIGN** onto East Cascade Drive & follow road to the resort.

The Barbie Doll Birthday Present - Author Unknown

A man was driving home the day of his daughter's birthday, when suddenly he realized he hadn't bought her a birthday present. He drove to the toy store at the mall and asked the saleslady, "How much is that new Barbie in the window?" She replied, "Which one? We have: Barbie goes to the nightclub for \$19.95, Barbie goes to the beach for \$19.95, Barbie goes to the Ball for \$19.95, Barbie goes to the gym for \$19.95, and we have Divorced Barbie for \$575.00."

"Why so much for Divorced Barbie when all the others are \$19.95?" the man asked. The saleslady said sweetly, "Divorced Barbie comes with Ken's car, Ken's house, Ken's boat, Ken's dog, Ken's cat, Ken's furniture....."

Lewis & Clark Closeup



**Land Yacht Harbor
9101 Steilacoom Rd. SE, Olympia, WA 99513**

Services: E/W/S

July 10, Monday

Approx. Miles: 148

Arr. Time: 1 to 3 pm-

- 0 0 Depart Lewis & Clark Cg, onto SR14 - Turn RIGHT.
- 32.0 32.0 Turn onto I-205 N to I-5 N.
- 42.8 10.8 I-5 N.
- 144.6 101.8 At Exit 109 turn RIGHT, proceed Martin Way Rd. to Marvin Rd.
- 147.1 2.5 Turn RIGHT (East) on Marvin Rd.
- 147.8 0.7 Turn LEFT on Steilacoom Rd.
- 148.6 0.8 Turn RIGHT into Land Yacht Harbor.

Lacey Activities

July 10, Mon.	^{8:00} 07:00 am	^{Departs - 0900} Free Day.
11, Tues.	09:00am ^{line up 0840}	Bus Tour of Seattle - Farmers Market. 9am to 3pm.
12, Wed,		Suggest Tour of Mt. St. Helens - on your own.
13, Thurs.	09:00 am	Drivers Meeting - Free Day

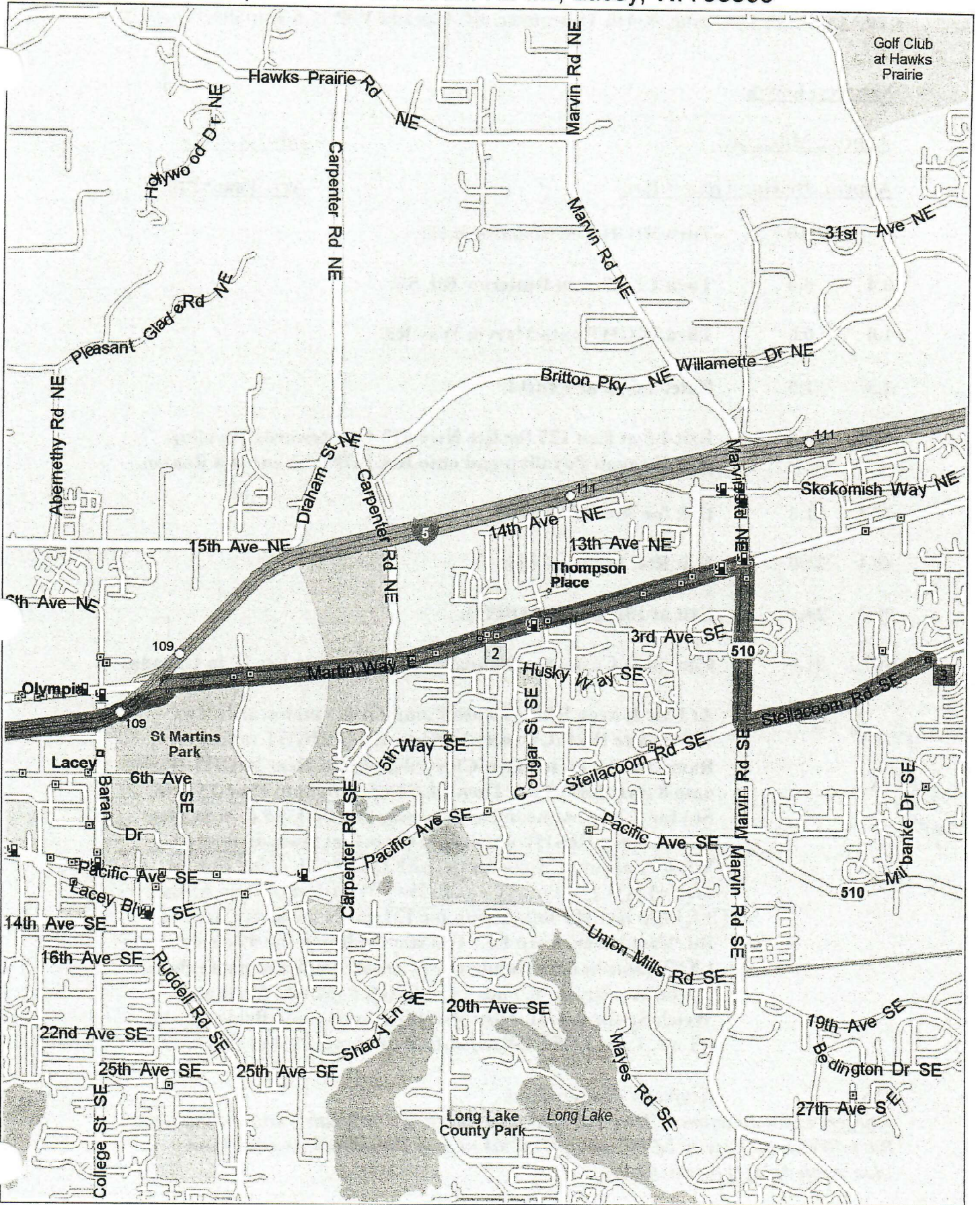
*Entertainment
BC coupe
Beers + food
musical comedy
to see band*

Region 10 Rally will be held at Lacey the last 2 days we are there. You are entitled to attend their entertainment each evening. We have paid (for the last 2 nights) the Rally admission for the caravan. We will have special ribbons to wear. Entertainment and refreshments after each performance while attending the Region 10 Rally.

Spice of Life....

"Lady with trailer wants to meet
Gentleman with car
Object; to get hitched".

Map2 - 9101 Steilacoom Rd SE, Lacey, WA 98503



5/5/06 - Welcome to Capilano RV Park
 295 Tomahawk Avenue, North Vancouver, BC Canada V7P 1C5 Tel: 604.987.4722

Services: E/W/S

Approx. Miles: 205

July 14, Friday

Approx. Driving Time: 5 Hrs.

Arr. Time: 2-4 to 3

0	0.0	Turn RIGHT on Steilacoom Rd.
0.4	0.4	Turn LEFT onto Dutterow Rd. SE.
1.0	0.6	Turn RIGHT onto Marvin Way Rd.
2.5	1.5	Enter I-5 N. at Exit 14.
15.5	13.0	Exit I-5 at Exit 127 for Rte Hwy 512 East towards Puyallup, pass through Puyallup and onto Rte.167N to Kent and Renton.
27.1	11.6	Exit for Rte. 167 North.
48.1	21.0	Exit Rte. 167 for I-405.
76.2	28.1	Exit at 182 for I-5 NORTH.
167.2	91.0	Canadian Customs - Blaine, WA I-5 turn into Rte 99 in Canada.

Hwy 99 to 15 to
 TR
 Canada 1

At Exit 2, keep RIGHT onto Ramp for 0.1 mi towards Hwy - 99A/White Rock/Cloverdale/Hope. Keep RIGHT to stay on Ramp for 0.2 mi towards Cloverdale/Hope. Bear RIGHT (East) onto 8 Ave. for 0.9 mi. Turn LEFT (North) onto Hwy-15 (176 St.) for 7.2 mi. At near Langley, stay on HWY-15 (176 St.) for 4.4 mi. Keep RIGHT onto ramp for 0.4 mi towards Route 1 West/Vancouver. Take ramp (LEFT) onto TC-1 for 24.0 mi toward HWY-1/Trans Canada Hwy West/Vancouver. At Exit 14, keep RIGHT onto Ramp for 131 yards towards Capilano Rd./Vancouver. Keep LEFT to stay on Ramp for 87 yards. Turn LEFT (South) onto Capilano Rd. for 0.7 mi. Road name changes to Mathias Dr. for 0.4 mi. Turn RIGHT (North-West) onto Welch St. for 0.3 mi. Turn RIGHT (North) onto Bridge St. for 0.1 mi. Turn LEFT (West) onto War Dance Dr. for 65 yards.

205.8 Arrive at campground.

Marker: From Junction of Hwy 1 & Capilano Rd. (Exit 14) South 1 mile on Capilano Rd. to Welch St. (stay in LEFT lane), West 0.5 mile to Tomahawk Avenue. (under Lion's gate bridge) North .01 mi.

5/5/06 - Welcome to Capilano RV Park
295 Tomahawk Avenue, North Vancouver, BC Canada V7P 1C5 Tel: 604.987.4722

		<u>Capilano Activities</u>
	<i>marks 8:30 -</i>	<i>Departs 9:30</i>
July 14, Fri.	07:00 AM 04:30 to 05:30 PM	Depart Land Yacht Harbor. GAM # <u>1</u>
15, Sat.	09:00 AM	City Bus Tour, approx. 4 1/2 Hr's. Return to RV Park approx. 2-2:30 PM.
16, Sun.	05:30 PM <i>be there 6/4 6:00</i>	Leave for Sunset Cruise - Board at 6:30 pm. <i>5 to 7 min to Campground</i>
17, Mon.	08:30 AM 09:30 AM <i>9:00</i>	Breakfast in Campground. Drivers Meeting. Do not miss this meeting! Get instruction for ferry to Vancouver Island. <i>Victoria</i>

*(fish & chips - 8.99
all you can eat
Don't miss food out)*

Vancouver Area Attractions

The City Tour hits the highlights. You will want to go back and do more exploring. Lots of brochures and maps available in the campground office.

Vancouver Aquarium Marine Science Center (in Stanley Park) is great. They just shipped out their killer Whale, but you can have a "touchy feely" experience with Beluga Whales for a price. Over 8,000 species of marine animals on such diverse habitats as the Canadian Arctic to the Amazon Forests.

Gastown: an urban renewal area on Water Street, near the Port, has many assorted specialty shops, statue of Gassy Jack, and a steam operated clock which chimes on the hour.

Chinatown covers several blocks and is the second largest of its kind in North America. It is located between Carral and Gore on West Pender.

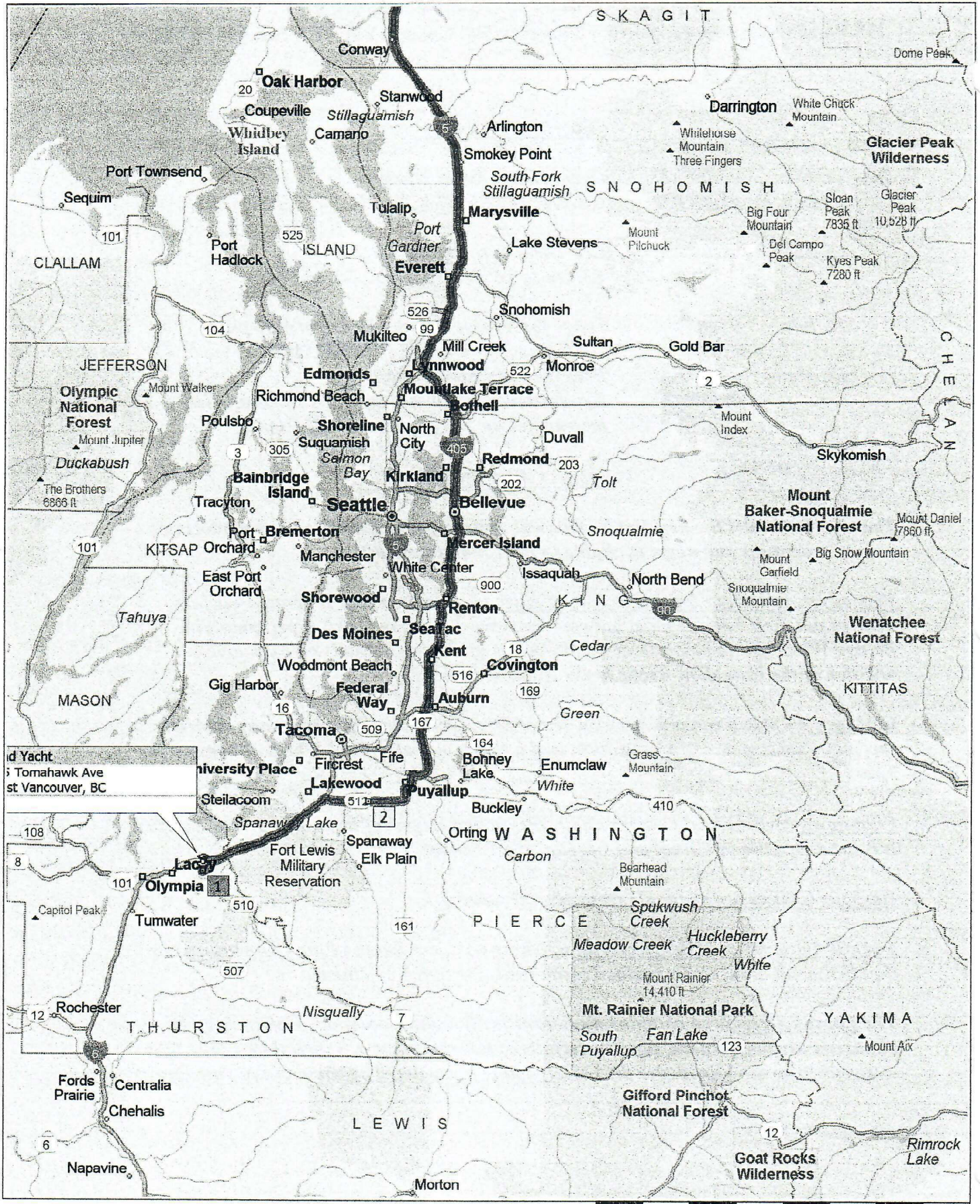
Harbour Cruises are available from several sources.

Fantasy Gardens and Old Steveston, a fishing port, are South of the Campground in the Richmond area. Great seafood restaurants for lunch or dinner.

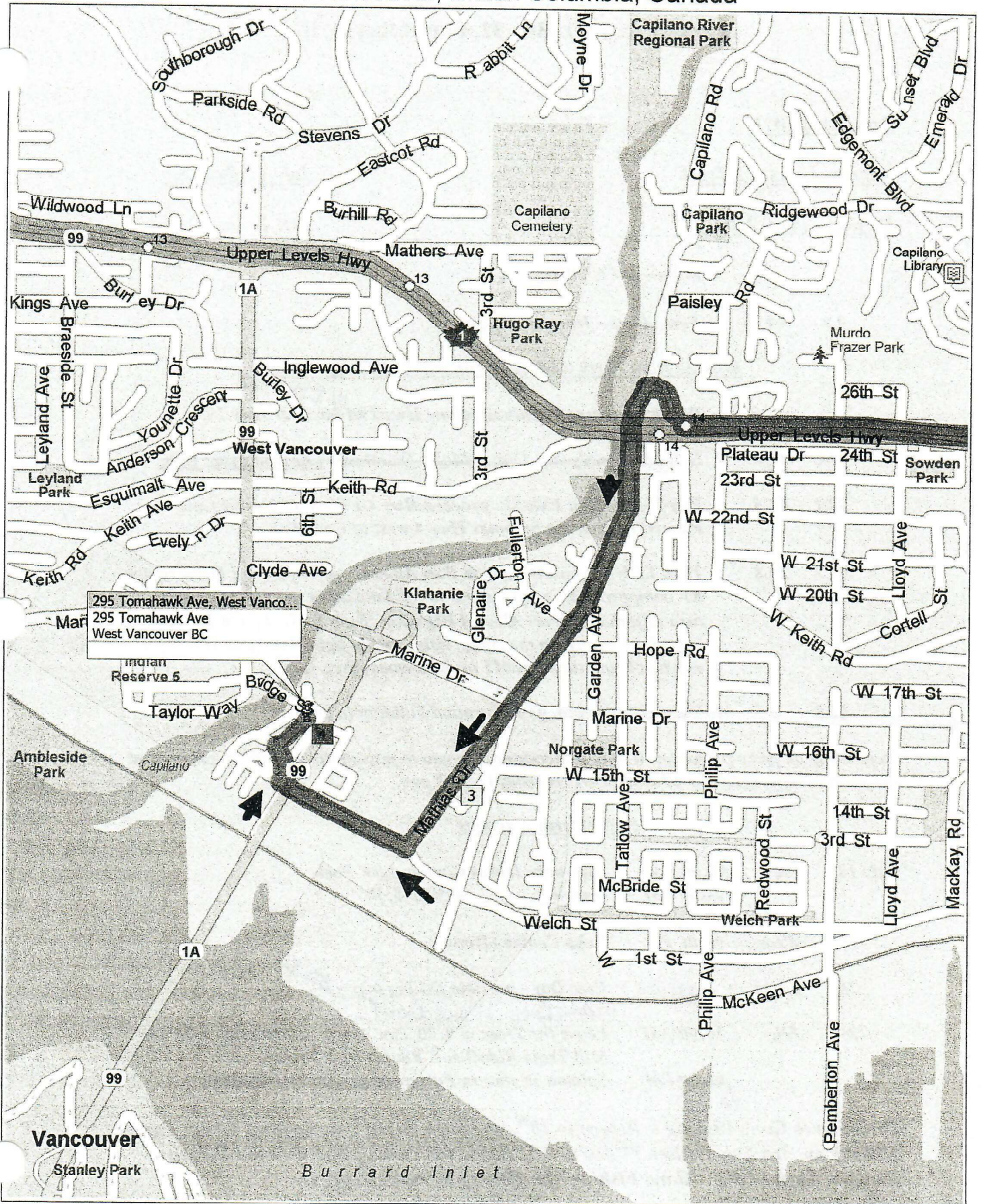
The Robson Street area contains numerous fashionable boutiques. Enhancing the boutiques are the gardens, pool, waterfalls of Robson Square, a three-block area that stretches from the Vancouver art Gallery to the glass-tiered pyramid of the Law Courts.

Drive around Stanley Park

West Vancouver, British Columbia, Canada



West Vancouver, British Columbia, Canada



295 Tomahawk Ave, West Vanco...
 295 Tomahawk Ave
 West Vancouver BC

5/5/06 - Welcome to Port Alberni, BC
39644 Ave. P. O. Box 32, Port Alberni, BC

Services: E/W/D

Approx. Miles: 72 Total

July 18, Tuesday

Driving Time: 2Hrs

Arr. Time: _____

0	0	Return to TC1 West.
9.9	9.9	Ferry Dock - Horseshoe Bay.
<u>Routing from Ferry landing to Port Alberni Fairgrounds</u>		
0.0		Departing Ferry Terminal, follow Hwy 19A north or Hwy 19N. 19W or 19N
17.6	17.6	Exit 28 - Woodgrove Centre Mall - WalMart - Caravan delay 1 Hr.
32.1	14.5	Exit Hwy 19N at Exit 51, proceed Hwy 4A West to Coombs and Parksville. Hwy 4A becomes Hwy 4 west of Coombs.
57.7	25.8	Turn LEFT at fork in road to Port Alberni - after passing Timberlodge RV campground on left, move to left lane and expect to make left turn at fork onto Port Alberni Highway. Turn RIGHT onto 10 th Ave., pass Echo centre on the right. After traffic light at Rogers Street, go one block and turn RIGHT on Rosewood, then LEFT.
61.2	3.5	Enter Fairground, go left around building to parkers.

Depending on ferry schedules, it may be necessary for you to wait in the parking areas around the Fairgrounds until the Advance Party is ready to park you.

Port Alberni Activities

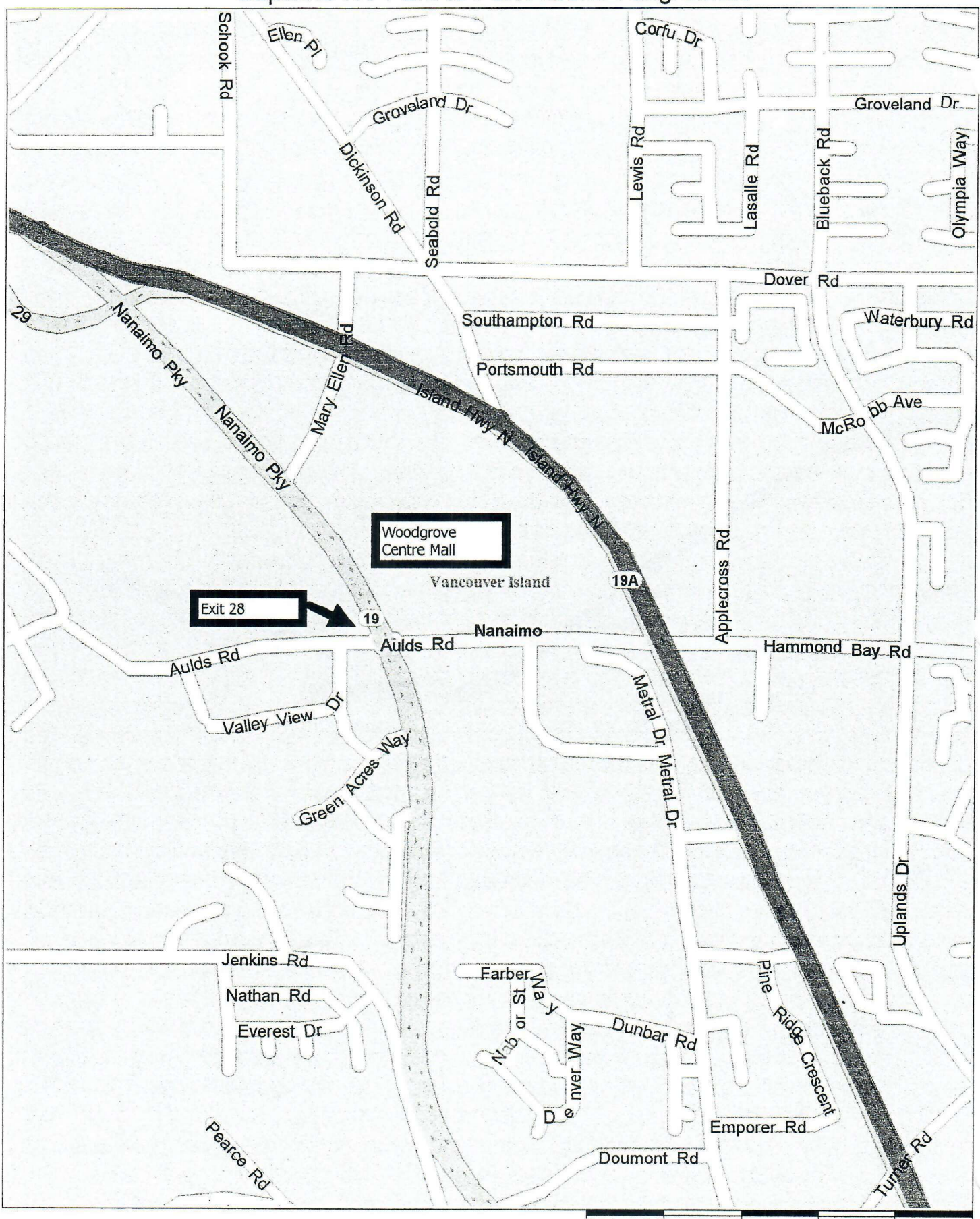
July 18,	Tues.	06:00 AM	Duty crew leaves Capilano RV Park.
		04:30 PM	Gam # <u>1</u> 4:30 to 5:30
19,	Weds.	06:00 PM	Echo Center - Dinner.
20,	Thurs.	0700	Free Day - possible fishing trip. - 50% May Rose Mail Boat
21,	Fri.	10:00 AM	Leave for Train at 9:20 a.m. Arrive at station by 9:30 am. Mill/Train Ride/Tour. Return by 1:30 pm.
		06:00 PM	Salmon Dinner in Fairgrounds - Drivers Meeting.
		6:30	

Direction to Gone Fishing - Return to 10th Ave. Turn RIGHT on Redford Street. Turn RIGHT on 3rd Ave. Follow 3rd Ave to 7/11 Store (on corner) and Chinese Golden Dragon. Turn LEFT "Gone Fishing" for fishing license on corner.

Capilano RV Park to Port Alberni Fairgrounds



Capilano RV Park to Port Alberni Fairgrounds



**Port Alberni, BC to Victoria, BC
Fort Victoria RV Park
340 Island Highway 1 A, Victoria, BC V9B 1H1**

Services: E/W/S

Approx. Miles: 119

Driving Time: 3 Hr.

*4th Ave
Nanaimo*

*Duty Crew: Parking Wilson
July 22, Saturday-*

Arr. Time: 12 to 2 PM

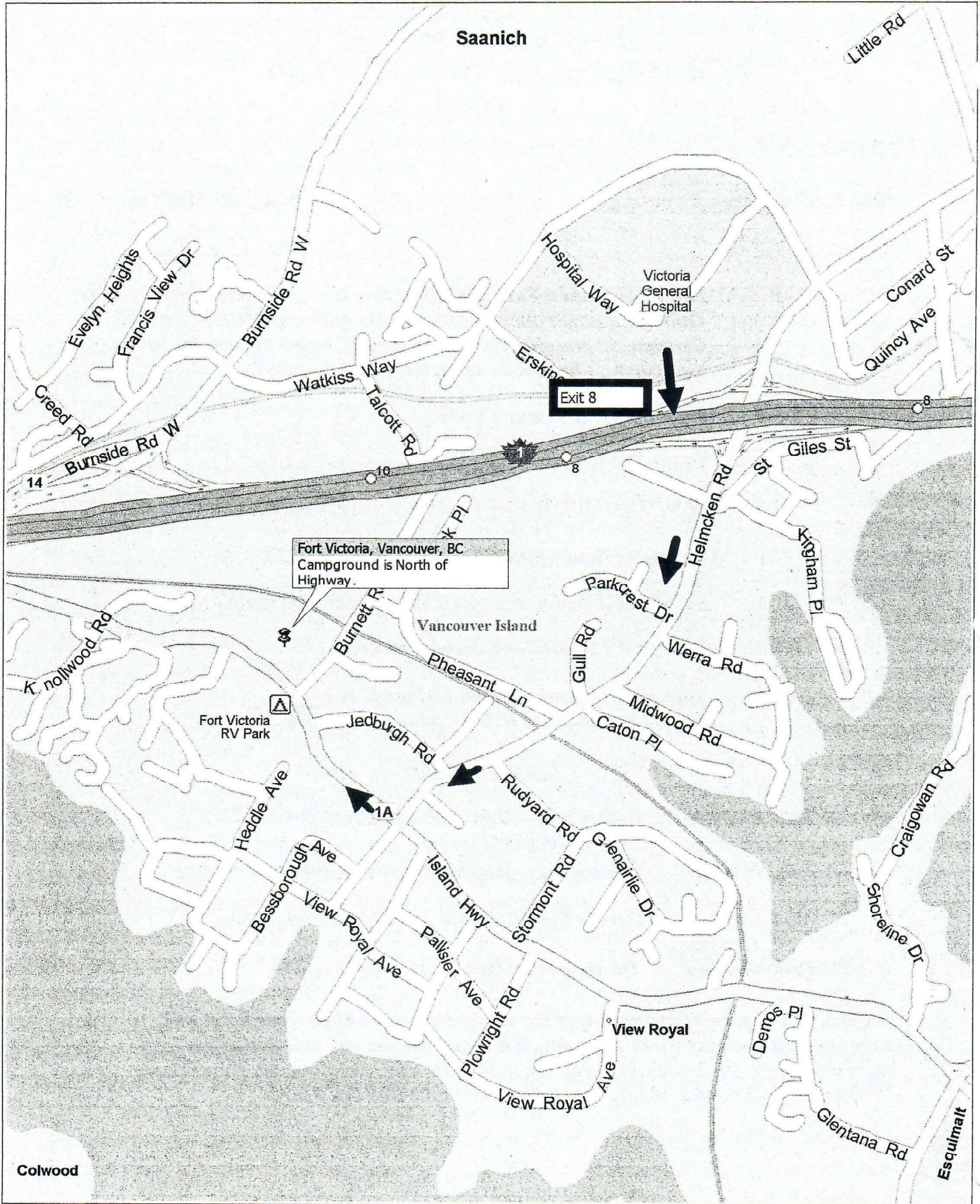
- 0 0 **Exit Fairgrounds. Turn RIGHT at stop sign onto Roger Street. Continue straight ahead, cross 10th Ave and turn RIGHT onto Gertrude St. at traffic light. Turn RIGHT onto Johnston Rd. at traffic light. (Several dump stations on Johnston Rd).**
- 3.8 **Join Rte. 4E at Tourist Centre.**
- 8.0 **VERY STEEP hill. Gear down.**
- 25.0 **JUNCTION WITH Hwy 19 South toward Nanaimo and Victoria.**
- 45.0 **Stay on 19 South. (Major exit into Nanaimo, 19A).**
- 57.5 **Stay RIGHT and merge with TCH 1 South to Victoria.**
- 118.0 **Take Exit 8 RIGHT onto Helmcken Road.**
- 119.0 **Turn RIGHT at traffic light (Island Hwy).
Go 600 feet and turn RIGHT into campground.**

Victoria Activities

- July 22, Sat. 08:00am **Depart Port Alberni Fairgrounds.** *farewells*
- 23, Sun. 09:00am **Butchart Gardens** *\$3.00* **Kitty Fee paid for any 3 days.**
- 24, Mon. 09:00 am **Double Deck Bus Tour - 2 HR tour around city.**
- 25, Tues. *0900AM* ~~08:00 pm~~ **On your own. Drivers Meeting**

You may visit Butchart Gardens any of the days we are in Victoria. Your ticket will allow one re-admittance in the same day. It is suggested that you visit during day light hours and return for the evening program with lights and entertainment. We will have a Butchart Gardens schedule for their programs on the Bulletin Board.

Fort Victoria RV Park



Victoria, BC to Agassiz, BC
Agassiz Fairgrounds or Centennial Park

Services: Water Available - Dump Station

Approx. Miles: 81

July 26, Wednesday

Approx. Driving Time: 3 Hrs. from Mainland.

Arr. Time: Delay 1 Hr.

- 0 0.0 Return to TC 1 South.
- 1.2 1.2 Prior to McKenzie Ave. move to LEFT lane. Follow signs to Ferry and Rte.17 N.
- 2.6 1.4 Turn RIGHT onto Rte. 17N.
- 19 16.3 Enter Swartz Bay Terminal. Follow lanes to Vancouver - 30 minute drive to ferry dock.
- 0 0.0 Depart BC Ferry Dock, follow signs to Rte. 17 N.
- 7.0 7.0 Rte. 10 (Ladner Trunk Rd). Follow Rte. 10 East.
- 26.5 19.5 Rte 10 - Ladner Trunk Rd. turns into Glover Rd.
- 30.1 3.5 Join TC 1 East.
- 73.1 43.0 Exit 135 - Junction of TC 1 and Rte. 9 N, turn LEFT onto Route 9 to Agassiz Town-site.
- 80.0 6.9 WATCH FOR SIGNS - Monitor Ch 14 for information.

DO NOT NEED TO REMOVE TOWED VEHICLE

Agassiz Activities

July 26, Wed. 07:00 am Depart Swartz Bay.

27, Thurs. Free Day - Hope, BC.

28, Fri. 10:00 am Minter Gardens?
08:00 pm Drivers Meeting.

7:00 am #2

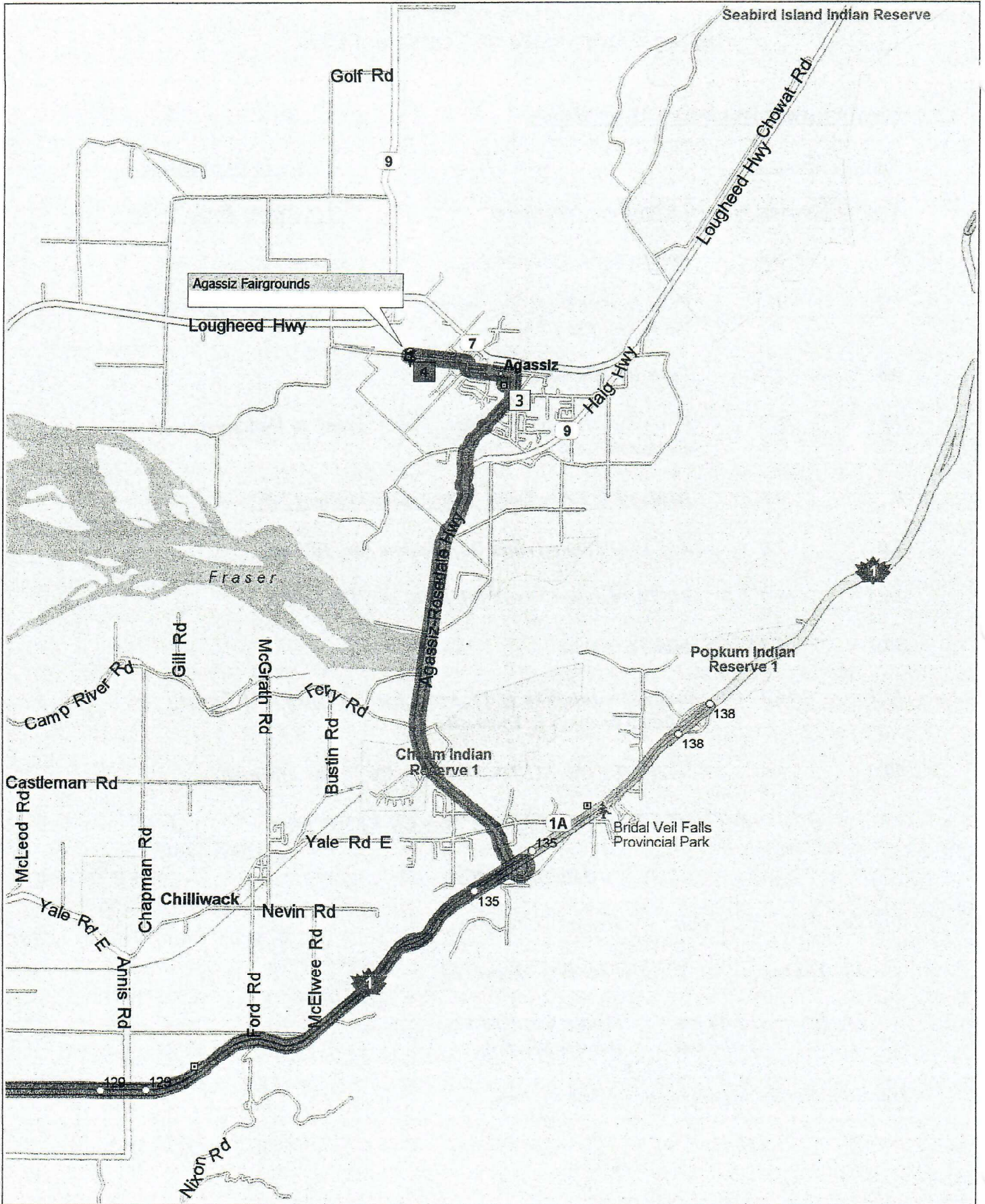
Harrison Hot Springs is located North of town.

X1119
Chenise
Wright

leave
6:30

check out 6:00
Kelli's Gate
check out?
Census - table service
+ table.

Agassiz Fairgrounds



**Agassiz, to Clearwater, BC
Dutch Lake RV Resort
Box 2160, RR #2 Clearwater, B.C. V0E 1N0**

Services: E/W/D

Approx. Miles: 266

Approx. Driving Time: 6 Hrs.

Duty Crew: Parking Wilson
July 29, Thursday Saturday

Arr. Time: 3 PM (PDT)

3-5:00pm

- 0 0.0 Depart Agassiz, turn LEFT onto HWY 9.
- 0.2 0.2 Turn RIGHT onto Hwy - 7 for 18.6 miles.
- 18.8 18.6 Keep straight on TC-1 for 118.5 miles.
- 137.3 118.5 Turn RIGHT (East) onto for TC-1 (Hwy - 97) for 0.2 mi.
- 137.5 0.2 At Cache Creek, stay on TC-1 (Hwy - 97) East for 44.5 mi.
- 182.0 44.5 Take Ramp (LEFT) onto TC-1 (Hwy -97) for 7.2 mi.
- 189.4 7.4 Road changes to Hwy-5 (Yellowhead Hwy) for 57.9 mi.
- 246.9 57.9 Turn RIGHT to stay on Hwy - 5 for 18.3 mi.
- 265.2 18.3 Turn RIGHT onto Old North Thompson Hwy.
- 266.5 1.3 Turn LEFT onto Dutch Lake. Rd.

*left stop sign
left at light -
Chelan*

WATCH FOR WBCCI SIGNS.

Clearwater Activities

Cruise -

- July 29, 07:00 AM ✓
- 06:00 PM
- 30, 09:00 AM
- 08:30 AM
- 8:15 →
- 31, 6:00 PM
- 05:00 PM
- 07:00 PM

- Duty Crew leave Agassiz.
- Dinner at Dutch Lake Resort.
- Rented Lucille restaurant*
- Car-poll to Wells Gray Park.
- The caravan will divide into 2 car pool groups . Each group will have a different guide and use a different CB channel.
- GAM. # 3
- Drivers Meeting.

dump 6:30-7:00
Yellowhead Museum

Pack lunches, water, jackets, binoculars and cameras. The round trip is approximately 75 miles - part gravel. The guides serve coffee and pastry at the Yellowhead Museum when we arrive at the museum.

**Agassiz, to Clearwater, BC
Dutch Lake RV Resort
Box 2160, RR #2 Clearwater, B.C. V0E 1N0**

Wells Gray is a spectacular, little used, accessible park. Scattered throughout its boundaries are five lakes, two river systems, many streams and waterways and a multitude of waterfalls. Extinct volcanoes and lava recall the regions fiery past.

Laundromat, grocery store, service station and shopping center are located across the bridge on the left side of Old Thompson Highway.

DeKelvey's Yellowhead Museum is not a spit and polish complex. It is an outdoor exhibit of artifacts of local interest, some of which are rarely seen. The newspaper articles about her exploits give an insight into her remarkable character. This museum will be one of the highlights of the caravan.

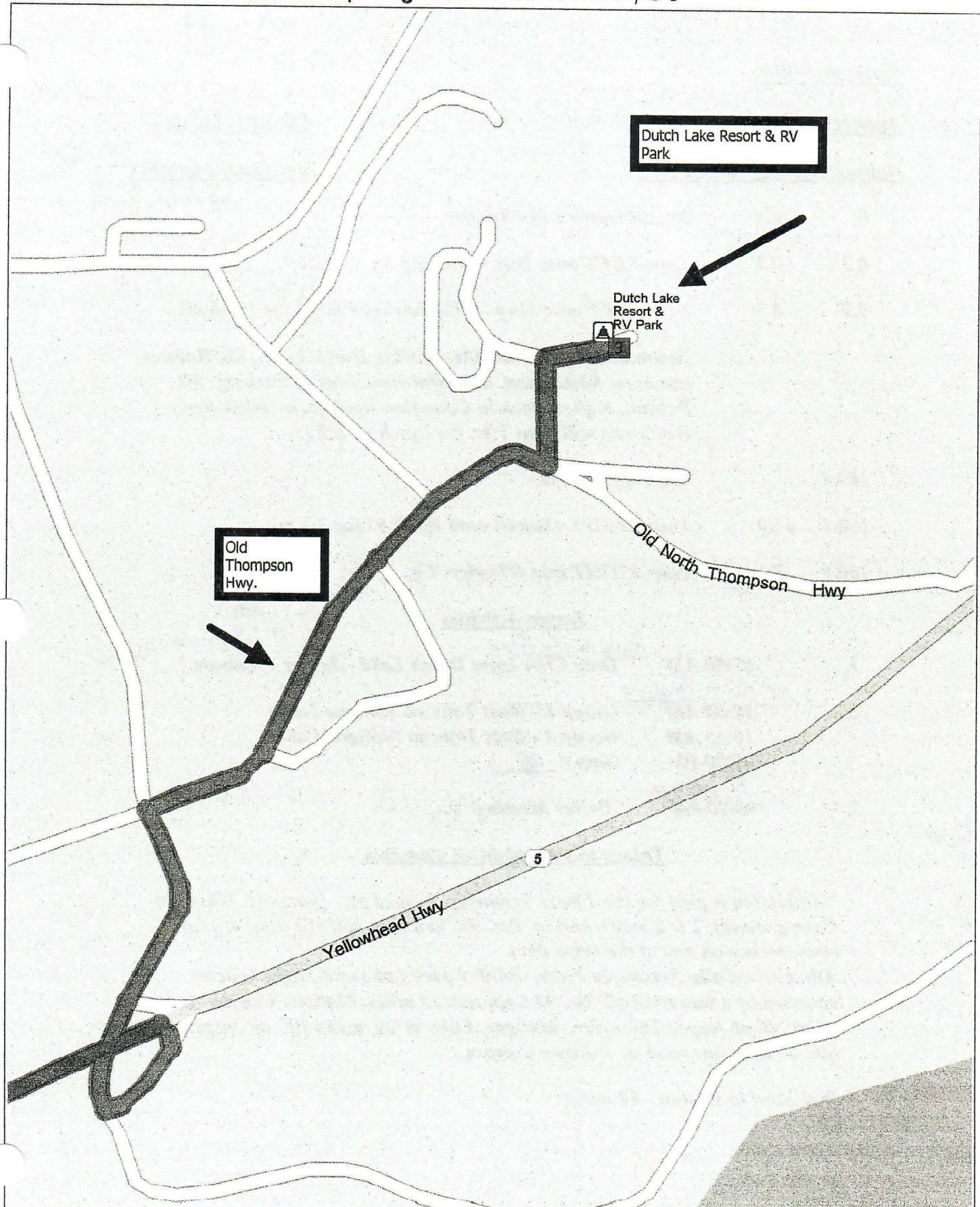
- 1) How long did the Hundred Years War last?
 - 2) Which country makes Panama hats?
 - 3) From which animal do we get catgut?
 - 4) In which month do Russians celebrate the October Revolution?
 - 5) What is a camel's hair brush made of?
 - 6) The Canary Islands in the Pacific are named after what animal?
 - 7) What was King George VI's first name?
 - 8) What color is a purple finch?
 - 9) Where are Chinese gooseberries from?
 - 10) What is the color of the black box in a commercial airplane?
- All done? Check your answers below!

Answers on Page 48.

You can tell you're a Senior when:

1. There's nothing left to learn the hard way.
2. Your Health Insurance Investment is paying off.
3. People call at 9 pm & ask if they woke you up.
4. People no longer think of you as a hypochondriac.
5. You can eat dinner at 4 pm.
6. You quit trying to hold your stomach in.
7. You can live without sex but not glasses.
8. You enjoy hearing about other people's operations.
9. You sing along with elevator music.
10. Secrets are safe with friends since they can't remember either.

Map - Agassiz to Clearwater, BC



Clearwater, BC to Jasper, AB

Services: E/W/D

Approx. Miles: 202

August 1, Tuesday

Approx. Driving Time: 6 Hrs.

Arr. Time: 1 to 3 PM

mt. st.
2-4:00

- 0 0.0 Depart Dutch Lake Resort.
- 0.2 0.2 Turn LEFT onto Hwy - 5 for 0.5 mi.
- 0.7 0.5 Bear LEFT onto Hwy - 5 (Yellowhead Hwy) for 198.6 mi.

Approximately 146 mi after leaving Dutch Lake , Mt. Robson rest area. Restaurant, beautiful view. Lots of Parking. Mt Robson, highest peak in Canadian Rockies, is visible here. Workcrew will Stop 1 hr. for lunch in 2006.

- 183.3 Entering Alberta.
- 198.6 15.9 Turn RIGHT (South) onto HWY 93 for 2.1 mi.
- 200.9 2.1 Turn RIGHT into Whistlers Cg.

Jasper Activities

- 1, 07:00 AM ^{8:00 at lake} Duty Crew leave Dutch Lake - Jasper Tramway.*
- 2, ^{10:00 - 11:45} 10:30 AM Group 1 - Boat Tour on Maligne Lake.
10:45 AM Group 2 - Boat Tour on Maligne Lake.
07:00 PM Gam # .
- 3, ^{9:00 pm} 08:00 PM Driver Meeting. *by CB*

AM
8:30-10:00 PM

*Alto Guay
6-52*

Things to see and do on your own

*Admission is paid for the Jasper Tramway, located on (north of Whistlers Campground), 2 1/2 miles west of Rte. 93. You may ride the tram at your convenience on any of the three days.

Athabaska Falls, Sunwapta Falls, Edith Cavell Lake and Angel Glacier, accessed by a side road off Rte. 93A approx. 14 miles. Maligne Canyon is 6 miles NE of Jasper Town Site. Maligne Lake is 22 miles SE of Jasper Town Site on the same road as Maligne Canyon.

Wal-Mart in Hinton - 48 miles.

Map - Dutch Lake Resort & RV Park to Whistlers

